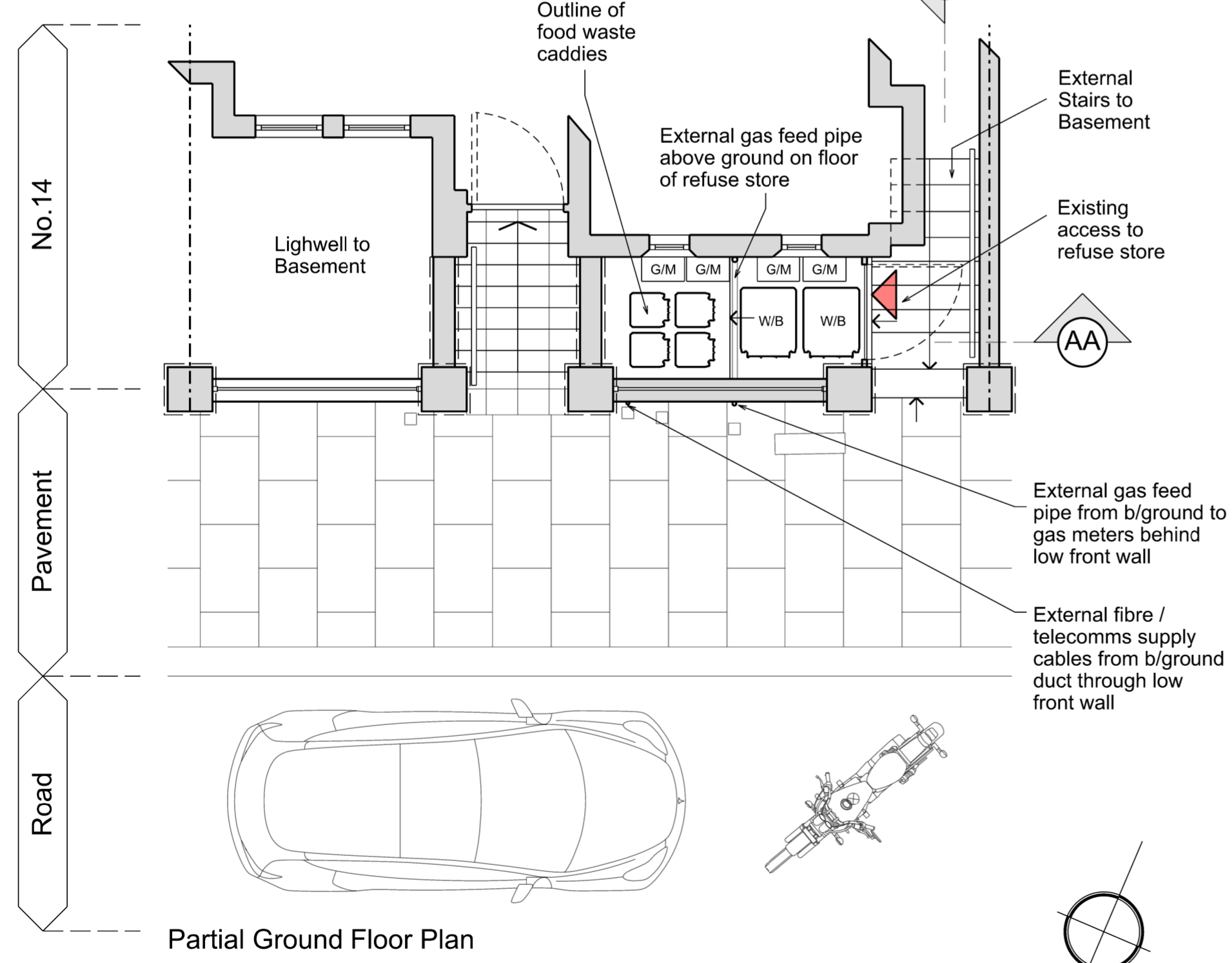
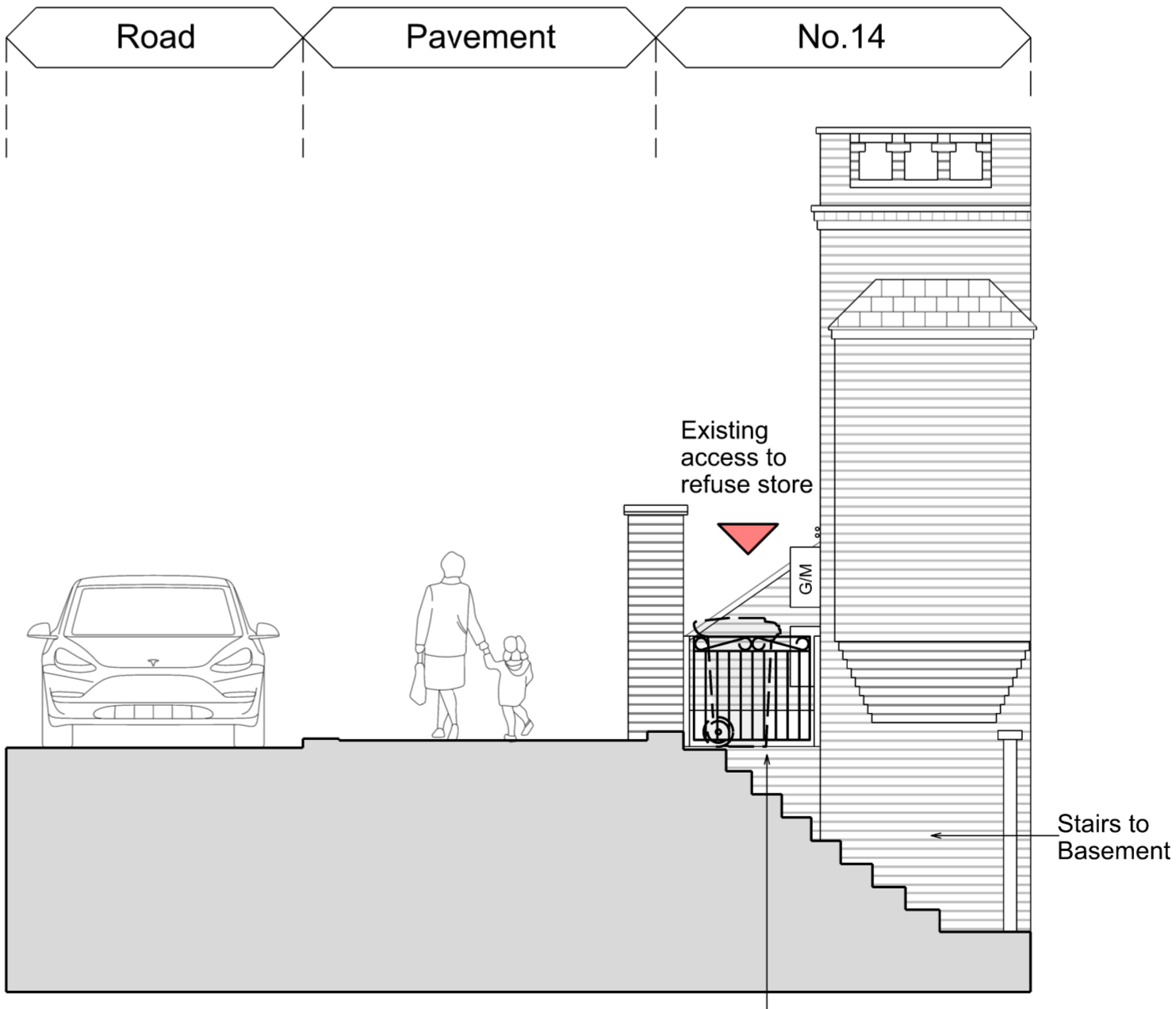


Partial Front Elevation from Street (North)

Section AA (view behind front wall)

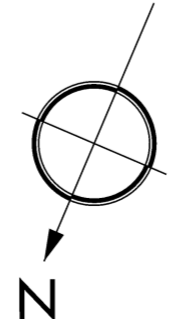
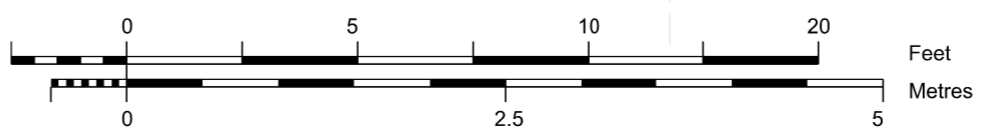


Partial Ground Floor Plan



Section BB

Existing Plan, Front Elevation, Sections (External Refuse Store)



Notes
 This drawing is subject to Copyright. All dimensions must be checked on site and not scaled from this drawing. Any discrepancies are to be reported to the Architect before work commences. If in doubt, ask.

Legend:

- External gas meter box
- Access to refuse store
- Outlines of wheelie bins and food waste caddies
- Section cut lines
- Flank Boundary Lines

Revisions

| Revision | Date | Notes |
|----------|------|-------|
| | | |
| | | |
| | | |

OWEN & LOYD
 ARCHITECTS

74 South Street, Dorking, Surrey, RH4 2HD
 www.olarchitects.co.uk info@olarchitects.co.uk
 Robert Owen 07827 965 671 David Loyd 07584 299 497

Project
**14 Lyndhurst Road,
 London, NW3 5NL**

Client
**13/14 Lyndhurst Road
 Management Company Ltd**

Drawing Title
**Existing Plan, Front Elevation,
 Sections (External Refuse Store)**

Drawing Number
A22012 A(S3)03

Scale
1:50

Issue Date
Feb 2024

Issue
Planning

Original at
A2

Drawn by
DL

Revision