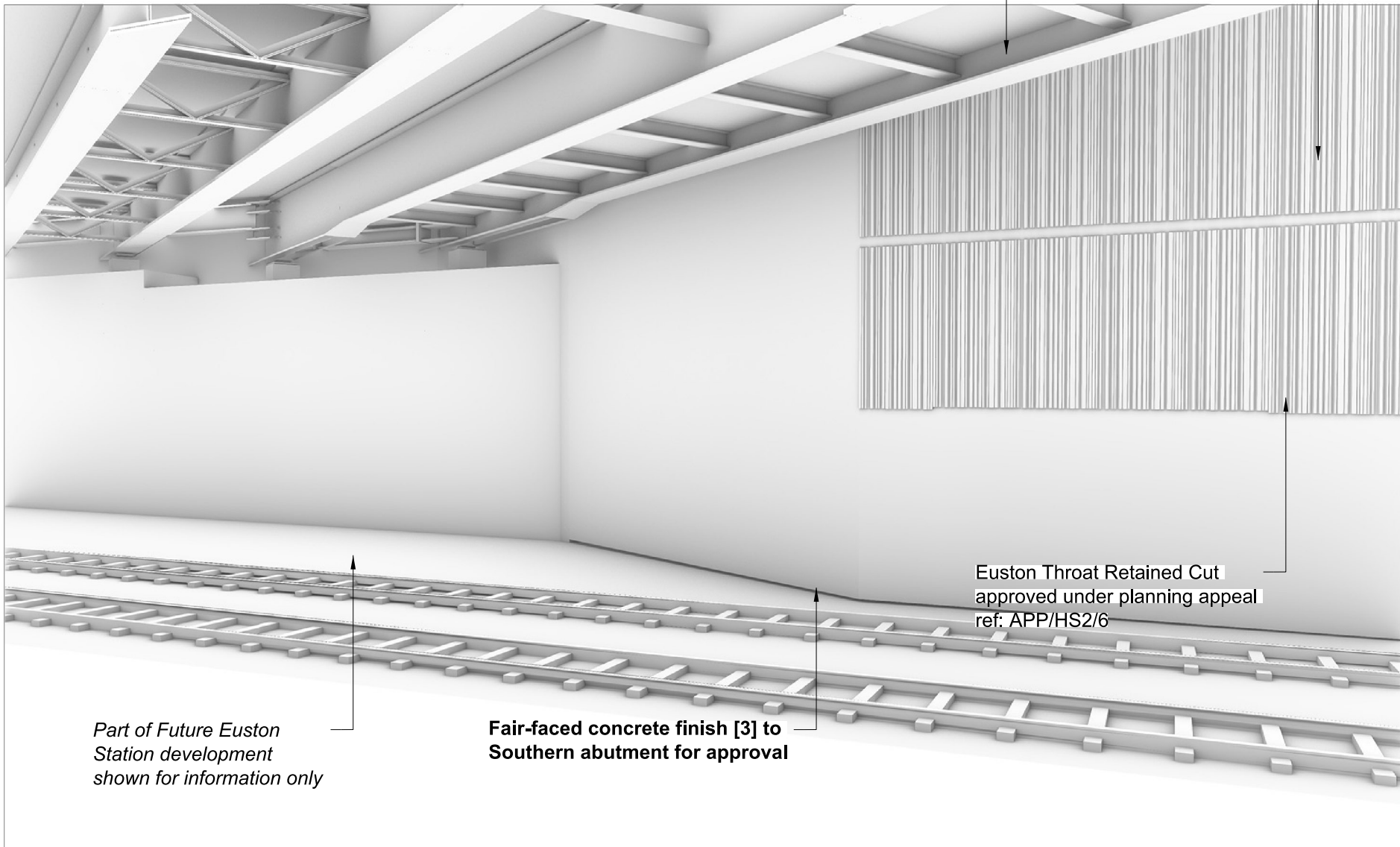
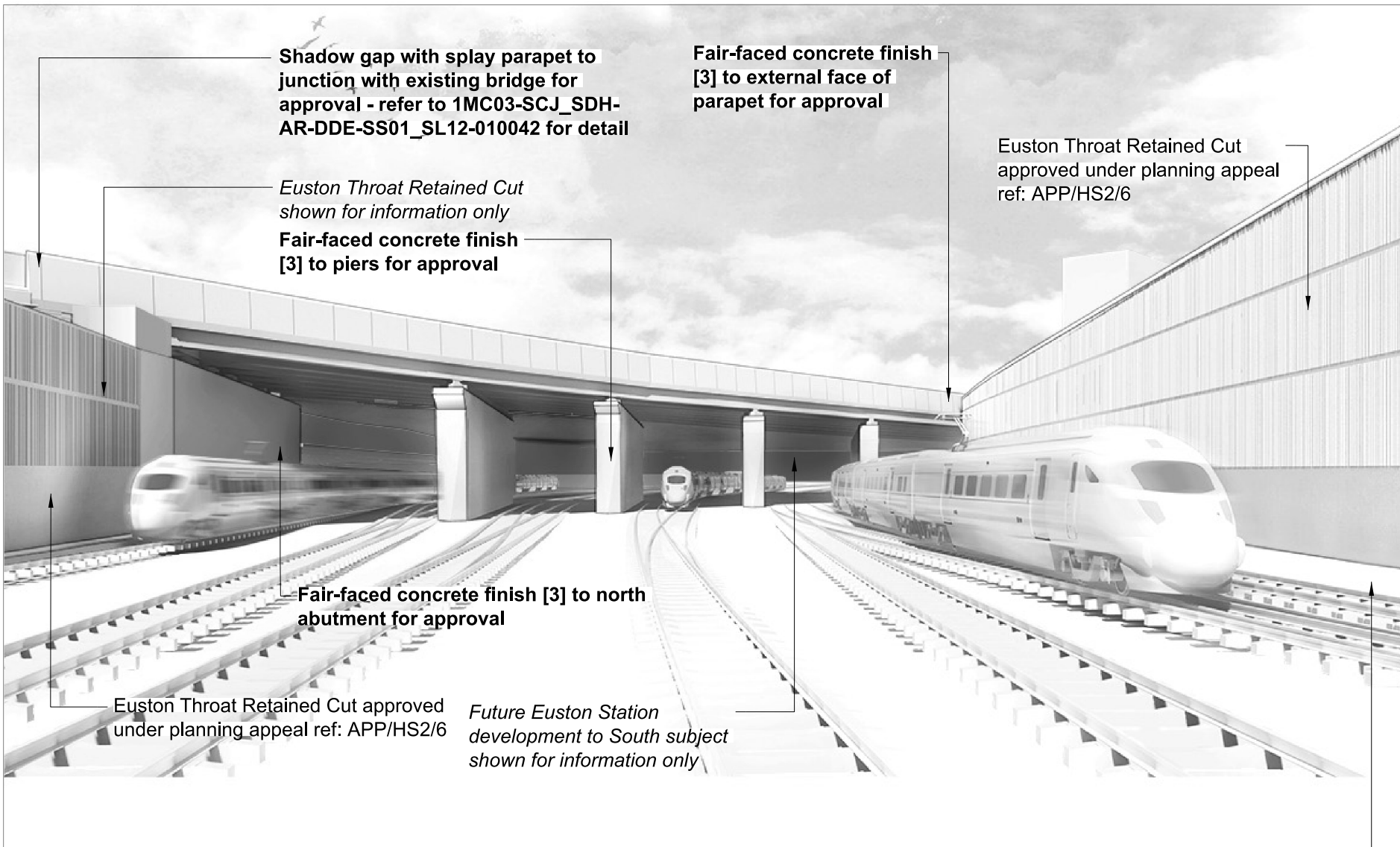


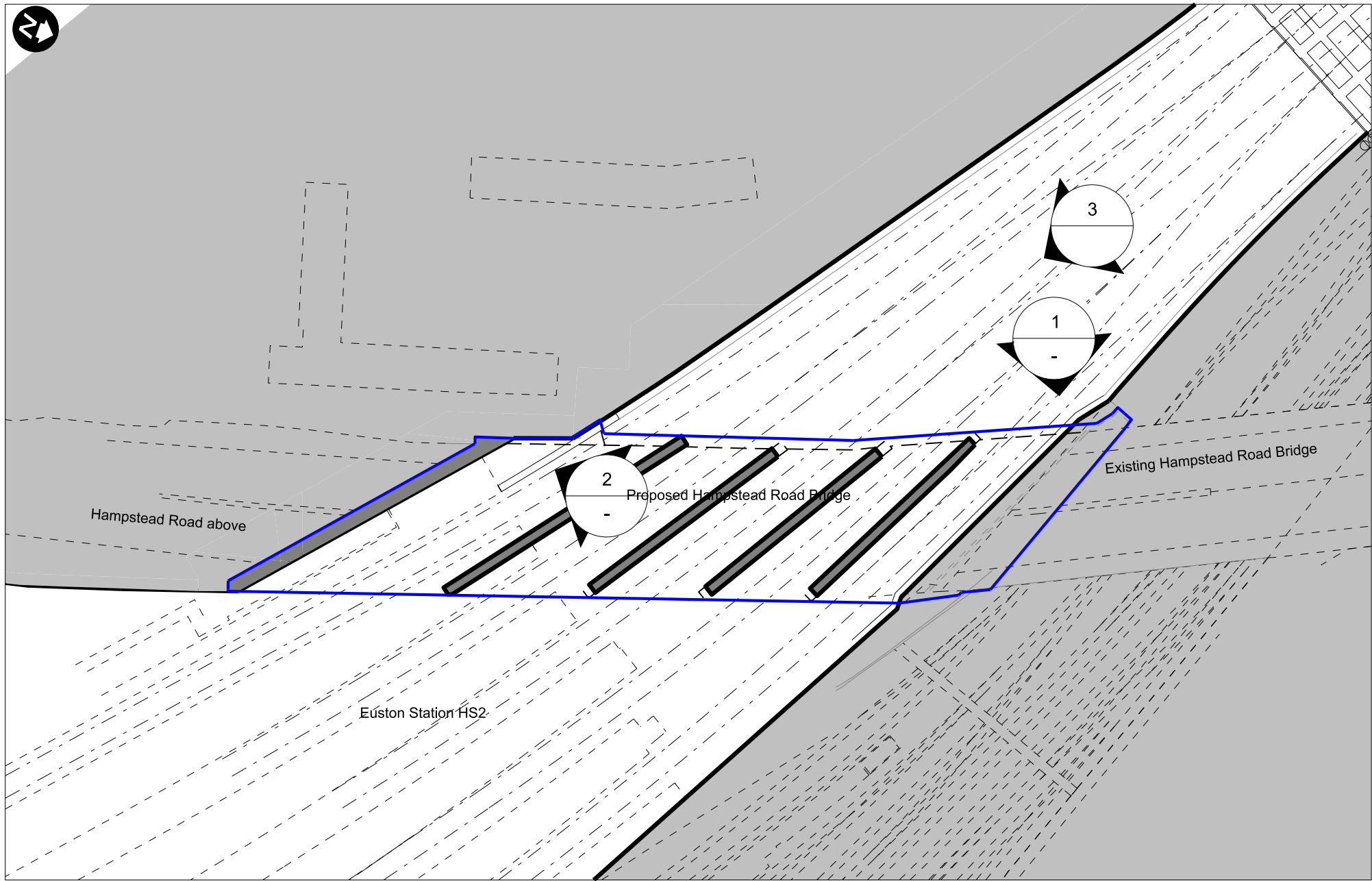
1 Hampstead Road Bridge Northern Abutment Perspective at Track Level



2 Hampstead Road Bridge Southern Abutment Perspective at Track Level



3 Hampstead Road Bridge Liner Wall Perspective at Track Level



4 Key plan
1:1000



5 [3] Fair faced concrete
NTS



7 [4] Exposed aggregate finish
NTS

| Application Boundary | | | | | |
|---|-------------------------------------|-------|---------|---------|---------|
| <div><div>METRES @ 1:1000</div><div><div>0</div><div>10</div><div>20</div><div>50</div><div>100</div></div></div> | | | | | |
| | | | | | |
| P01 | HRB-MW_Schedule 17 Final Submission | JL | KM | | |
| P02 | HRB-MW_Schedule 17 Final Submission | JL | VD | | |
| P03 | HRB-MW_Sched 17 Final Re-Subm. | JL | KM | | |
| C01 | HRB-MW_Sched 17 Final Re-Subm. | JL | KM | MS | |
| Rev | Description | Drawn | Checked | Con App | HS2 App |

| | | | | | |
|--|--|--|--|--|--|
| HS2 accepts no responsibility for any circumstances which arise from the reproduction of this document after alteration, amendment or abbreviation or if it is issued in part or issued incompletely in any way. | | | | | |
| © Crown Copyright and database right 2018. All rights reserved. Ordnance Survey Licence number 100049190 | | | | | |
| © Crown Copyright material is reproduced with the permission of Land Registry under delegated authority from the Controller of HMSO. | | | | | |
| This material was last updated on 2018 and may not be copied, distributed, sold or published without the formal permission of Land Registry. Only an official copy of a title plan or register obtained from the Land Registry may be used for legal or other official purposes. | | | | | |
| | | | | | |
| Scale with caution as distortion can occur. | | | | | |

| | | | | | |
|----------------|---|--|--|--|--|
| Legends/Notes: | | | | | |
| G1. | All dimensions are in millimetres unless noted otherwise. | | | | |
| G2. | All levels are in metres relative to OD (Ordnance Datum, Newlyn) unless noted otherwise. | | | | |
| G3. | Chainages are expressed in metres and measured from Euston Station. | | | | |
| G4. | Global coordinates are indicated by Eastings (E) and Northings (N) to the project snake grid. | | | | |
| G5. | All angles are in degrees (0°-360°) unless noted otherwise. | | | | |
| G6. | Dimensions are not to be scaled from the drawing. | | | | |
| G7. | For the scope of works by the rail systems contractor, as indicatively shown on the drawings, refer to WI 100 | | | | |
| G8. | The current design is based on Project Master Alignment (PMA) 3.1 | | | | |
| G9. | For material samples identified [1/2] in text, please refer to 1MC03-SCJ_SDH-AR-DDE-SS01_SL12-010042 | | | | |

HS2

Registered in England Registration No. 06791686
Registered office: 2 Snow Hill, Queensway, Birmingham, B4 6GA

OFFICIAL

Creator/Originator
SCS JV - Design House

| | | | |
|---|--|--|----------------------|
| Zone Hampstead Road Bridge | | Project/Contract HS2-MWCC SCS Sector S1 | |
| Design Stage Detailed Design | | Discipline/Function Architectural | |
| Drawing Title Hampstead Road Bridge Schedule 17 Plans and Specifications Perspectives Track Level Sheet 2 - For Information | | Drawn J Ip | Checked K Machule |
| | | Date 13/11/23 | Scale AS SHOWN |
| | | Drawing No. 1MC03-SCJ_SDH-AR-DGA-SS01_SL12-010042 | Size A1 |
| | | Rev. C01 | |

FOR INFORMATION