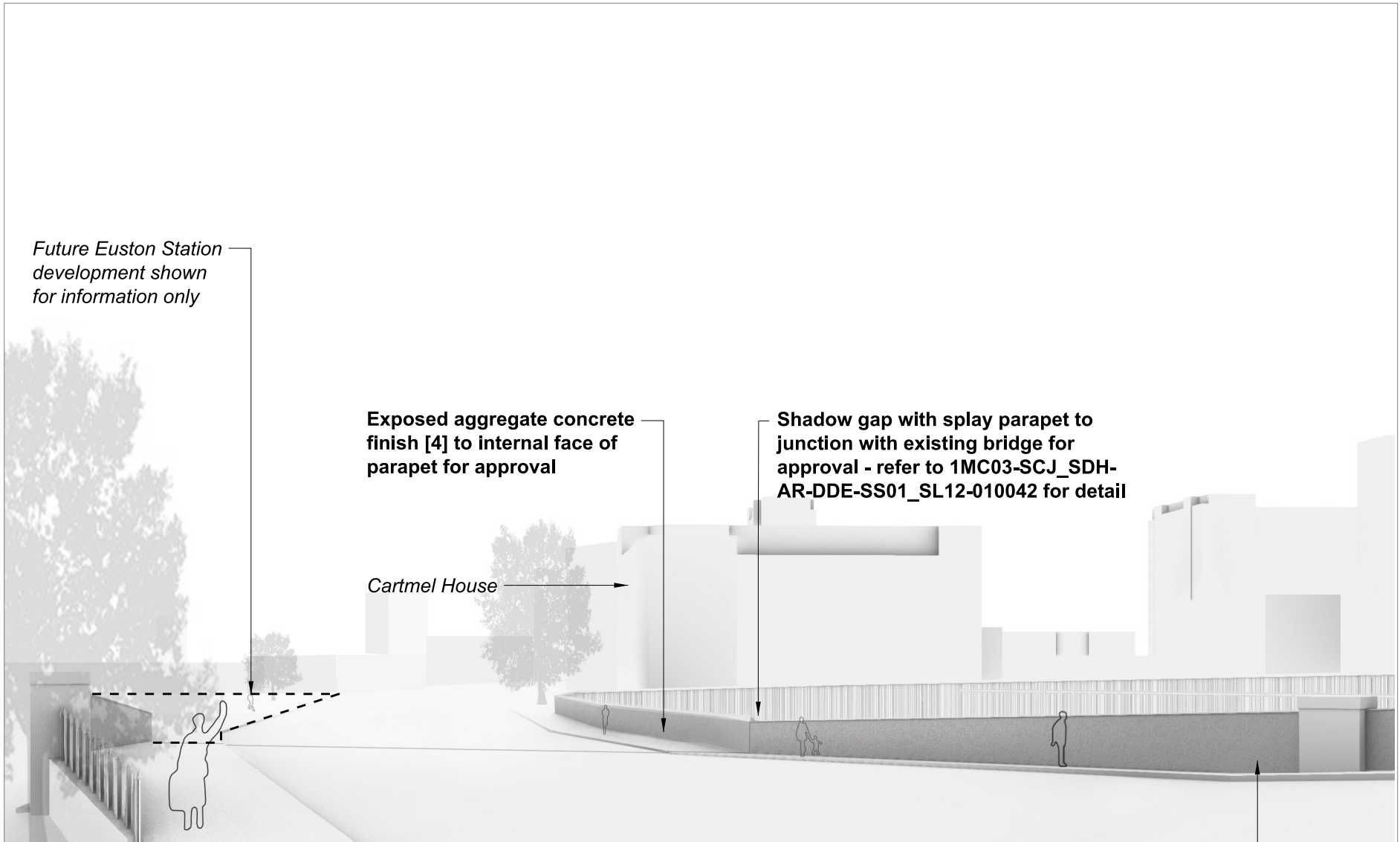


1

Hampstead Road Bridge Perspective Looking North

Existing Hampstead Road Bridge shown for information only

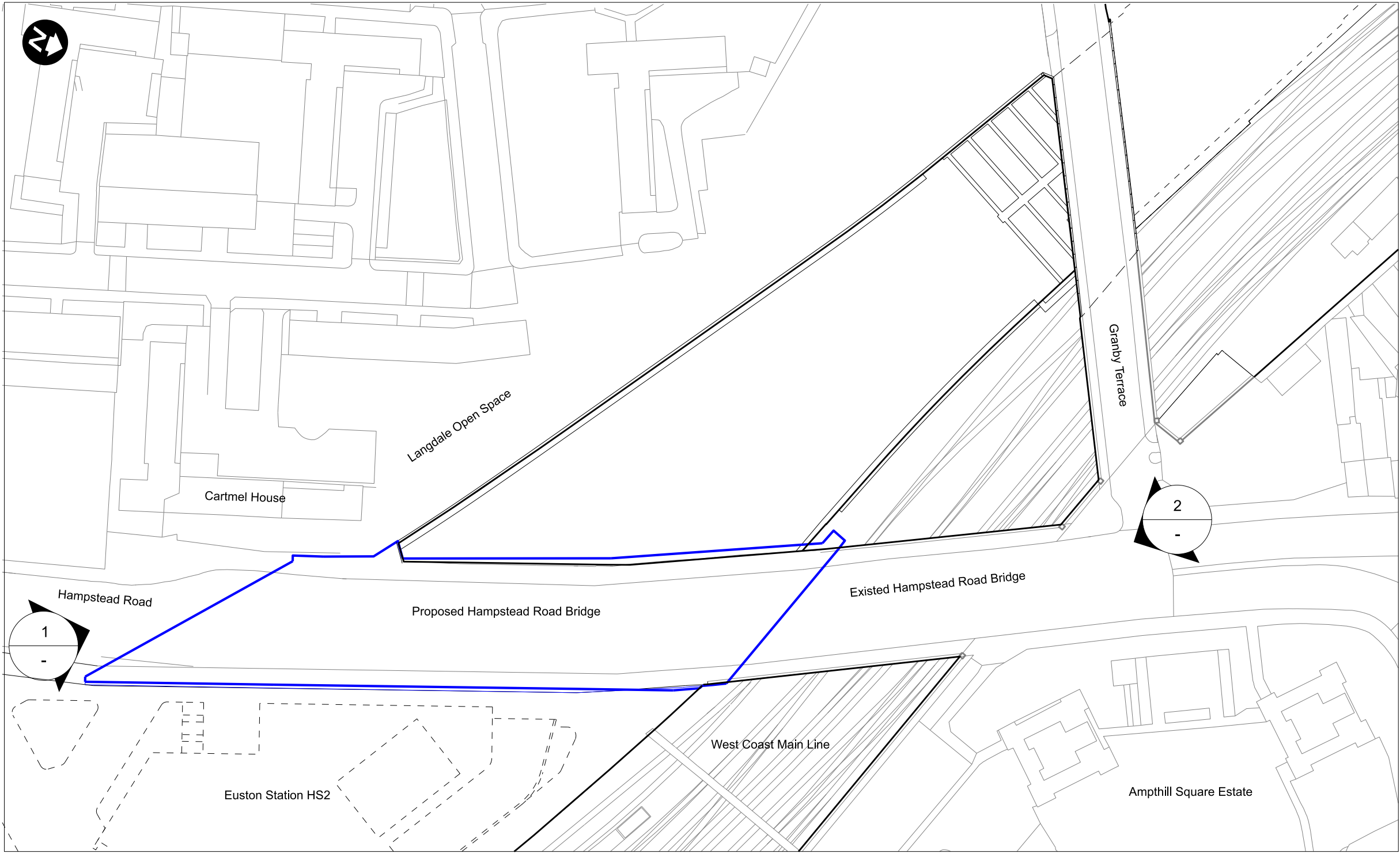

Future Euston Station development shown for information only



2

Hampstead Road Bridge Perspective Looking South

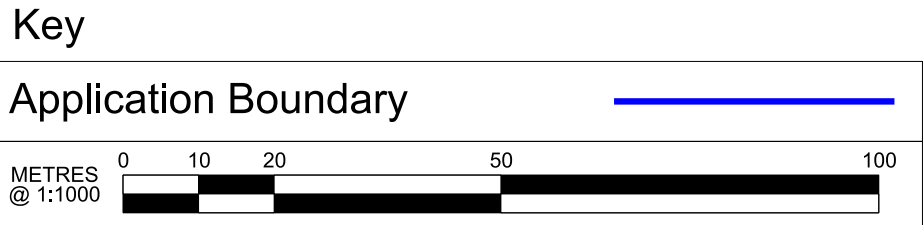
Existing Hampstead Road Bridge shown for information only



3

Keyplan

1:1000



P02	HRB-MW_Schedule 17 LA Submission	Jl	KM	05/08/22			HS2 accepts no responsibility for any circumstances which arise from the reproduction of this document after alteration, amendment or abbreviation or if it is issued in part or issued incompletely in any way.
P03	HRB-MW_Schedule 17 Final Submission	Jl	KM	18/01/23	19/01/23		© Crown Copyright and database right 2018. All rights reserved. Ordnance Survey Licence number 100049190
P04	HRB-MW_Schedule 17 Final Submission	Jl	VD	16/08/23			© Crown Copyright material is reproduced with the permission of Land Registry under delegated authority from the Controller of HMSO.
P05	HRB-MW_Sched 17 Final Re-Subm.	Jl	KM	27/09/23	28/09/23		This material was last updated on 2018 and may not be copied, distributed, sold or published without the formal permission of Land Registry. Only an official copy of a title plan or register obtained from the Land Registry may be used for legal or other official purposes.
C01	HRB-MW_Sched 17 Final Re-Subm.	Jl	KM	27/09/23	28/09/23	MS	13/11/23
Rev	Description	Drawn	Checked	Con App	HS2 App	Scale with caution as distortion can occur.	

Legends/Notes:

G1. All dimensions are in millimetres unless noted otherwise.

G2. All levels are in metres relative to OD (Ordnance Datum, Newlyn) unless noted otherwise.

G3. Chainages are expressed in metres and measured from Euston Station.

G4. Global coordinates are indicated by Eastings (E) and Northings (N) to the project snake grid.

G5. All angles are in degrees (0°-360°) unless noted otherwise.

G6. Dimensions are not to be scaled from the drawing.

G7. For the scope of works by the rail systems contractor, as indicatively shown on the drawings, refer to WI 100

G8. The current design is based on Project Master Alignment (PMA) 3.1

G9. For material samples identified [1/2] in text, please refer to 1MC03-SCJ\_SDH-AR-DDE-SS01\_SL12-010042

HS2

Registered in England Registration No. 06791686  
Registered office: 2 Snow Hill, Queensway, Birmingham, B4 6GA

OFFICIAL

Creator/Originator

SCS JV - Design House

Zone	Hampstead Road Bridge		Project/Contract		
Design Stage	Detailed Design		HS2-MWCC SCS Sector S1		
Drawing Title	Hampstead Road Bridge  Schedule 17 Plans and Specifications  Perspectives Street Level  Sheet 1 - For Information		Discipline/Function		
			Architectural		
			Drawn	Checked	Approved
			J Ip	K Machule	P.Bologna
			Date	Scale	Size
		13/11/23	AS SHOWN	A1	
		Drawing No.		Rev.	
		1MC03-SCJ_SDH-AR-DGA-SS01_SL12-010041		C01	

FOR INFORMATION