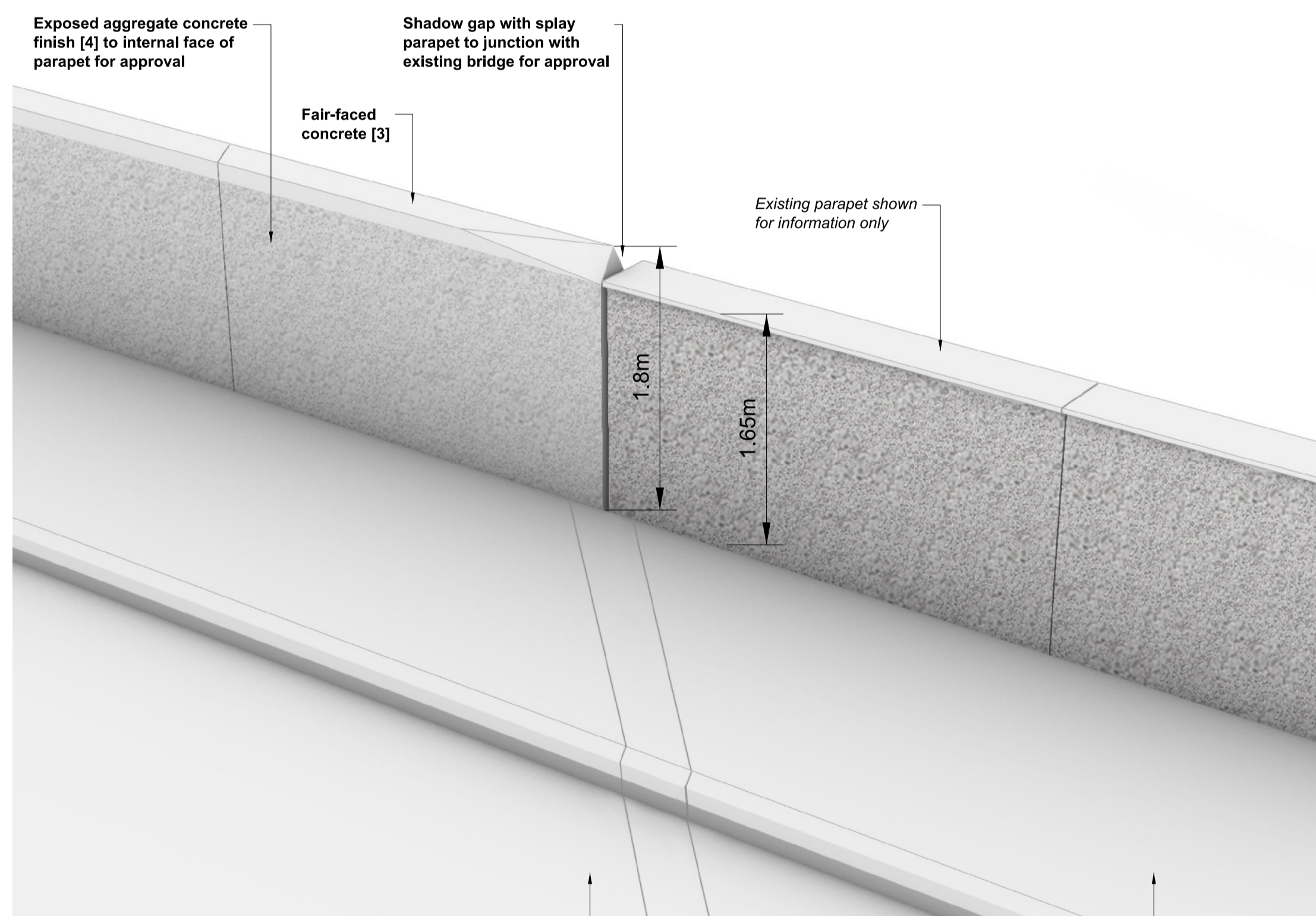


3 [3] Fair faced concrete finish

4 [4] Exposed aggregate finish

1 Parapet Chamfer detail

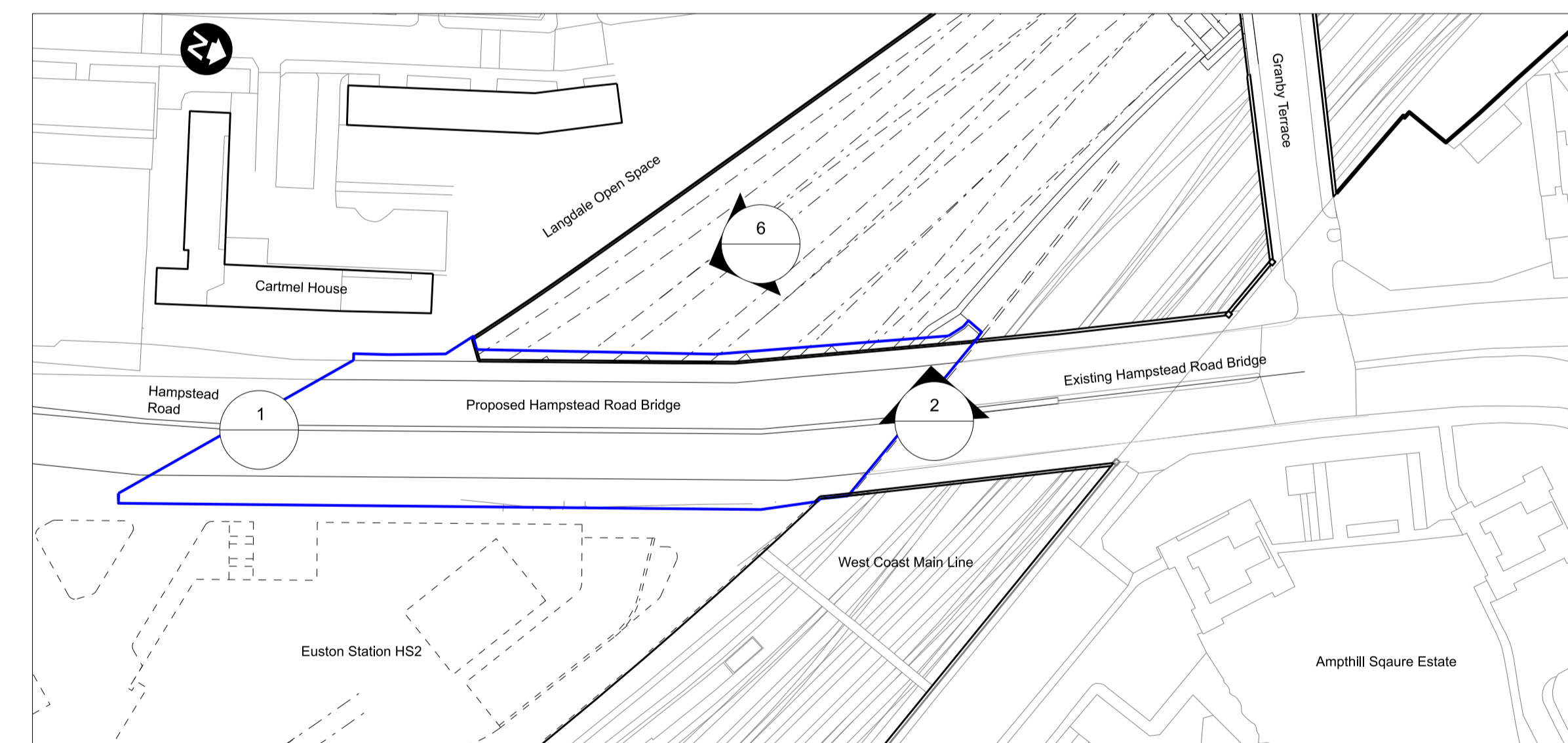
6 Parapet Chamfer Inner



2 Parapet Transition Detail


Proposed Hampstead Road Bridge for approval

Existing Hampstead Road Bridge for information only



Key

Application Boundary



Rev	Description	Drawn	Checked	Con App	HS2 App	Scale with caution as distortion can occur.
P01	HRB-MW_Schedule 17 LA Submission	JL	KM			HS2 accepts no responsibility for any circumstances which arise from the reproduction of this document after alteration, amendment or abbreviation or if it is issued in part or issued incompletely in any way.
P02	HRB-MW_Schedule 17 Final Submission	JL	KM			© Crown Copyright and database right 2018. All rights reserved. Ordnance Survey Licence number 100049190
P03	HRB-MW_Schedule 17 Final Submission	JL	VD			© Crown Copyright material is reproduced with the permission of Land Registry under delegated authority from the Controller of HMSO.
P04	HRB-MW_Sched 17 Final Re-Subm.	JL	KM			This material was last updated on 2018 and may not be copied, distributed, sold or published without the formal permission of Land Registry. Only an official copy of a title plan or register obtained from the Land Registry may be used for legal or other official purposes.
C01	HRB-MW_Sched 17 Final Re-Subm.	JL	KM	MS		

- Legends/Notes:
- G1. All dimensions are in millimetres unless noted otherwise.
  - G2. All levels are in metres relative to OD (Ordnance Datum, Newlyn) unless noted otherwise.
  - G3. Chainages are expressed in metres and measured from Euston Station.
  - G4. Global coordinates are indicated by Eastings (E) and Northings (N) to the project snake grid.
  - G5. All angles are in degrees (0°-360°) unless noted otherwise.
  - G6. Dimensions are not to be scaled from the drawing.
  - G7. For the scope of works by the rail systems contractor, as indicatively shown on the drawings, refer to WI 100
  - G8. The current design is based on Project Master Alignment (PMA) 3.1

**HS2**  
 Registered in England Registration No. 06791686  
 Registered office: 2 Snow Hill, Queensway, Birmingham, B4 6GA  
**OFFICIAL**  
 Creator/Originator  
 SCS JV - Design House

Zone	Hampstead Road Bridge		Project/Contract	HS2-MWCC SCS Sector S1	
Design Stage	Detailed Design		Discipline/Function	Architectural	
Drawing Title	Hampstead Road Bridge Schedule 17 Plans and Specifications Parapet Details For Information		Drawn	Checked	Approved
	J Ip	K Machule	P. Bologna		
	Date	Scale	Size		
	13/11/23	AS SHOWN	A1		
	Drawing No.	Rev.			
	1MC03-SCJ_SDH-AR-DDE-SS01_SL12-010042	C01			

**FOR INFORMATION**