



**BROWNFIELD SOLUTIONS LTD**  
GEO-ENVIRONMENTAL ENGINEERING EXCELLENCE

**Site Details:**

527, FINCHLEY ROAD,  
LONDON, NW3 7BG

**Client Ref:** C5543-4613-SD  
**Report Ref:** BRO-PIL-KVZ-KSO-1HM  
**Grid Ref:** 525323, 185519

**Map Name:** County Series


**Map date:** 1938

**Scale:** 1:10,560

**Printed at:** 1:10,560



Surveyed 1865  
Revised 1938  
Edition N/A  
Copyright N/A  
Levelled 1919

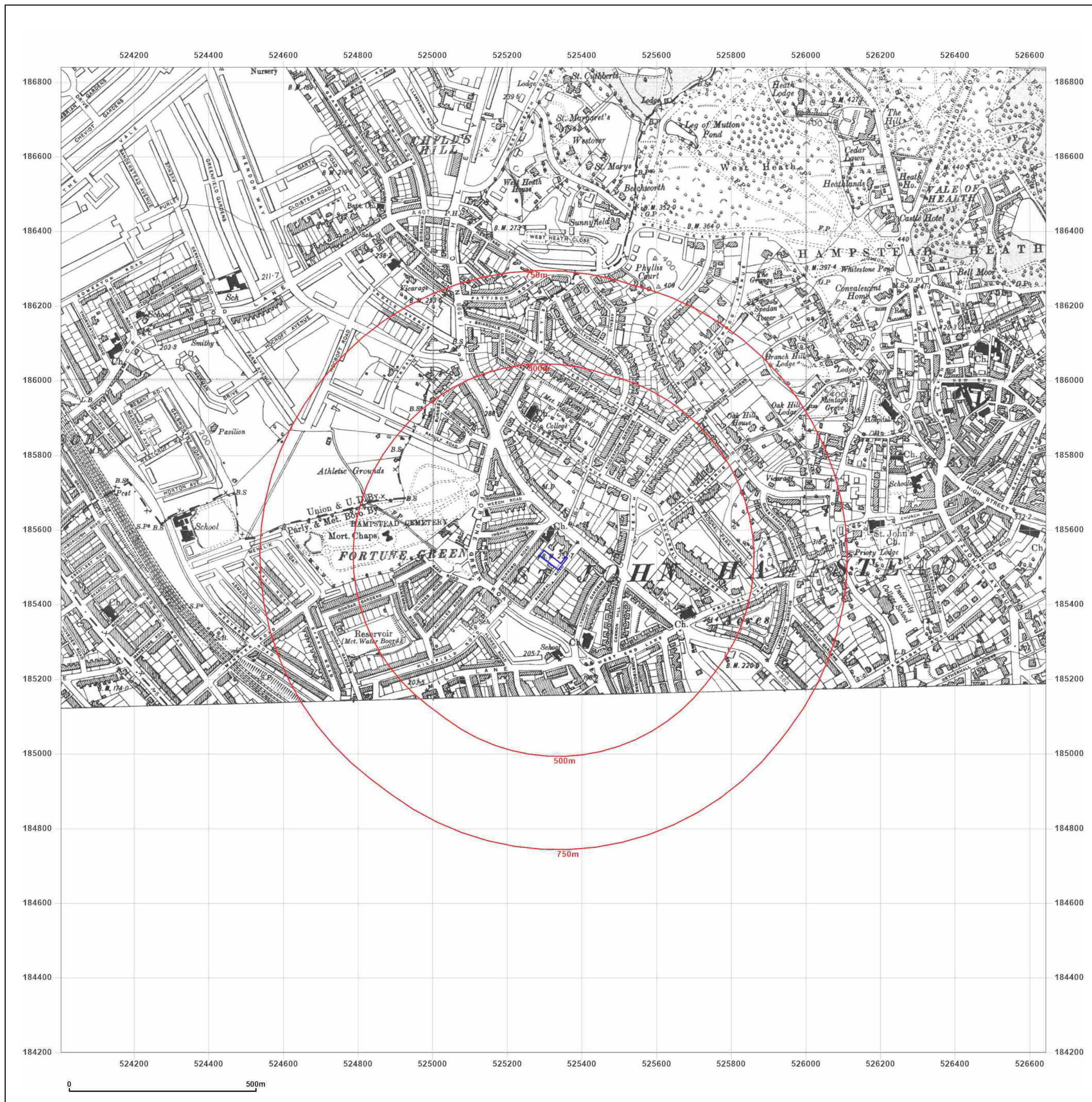


Distributed by Brownfield Solutions  
T: 01606 334844  
E: [info@brownfield-solutions.co.uk](mailto:info@brownfield-solutions.co.uk)  
Produced by  
Groundsure Insights  
T: 08444 159000  
E: [info@groundsure.com](mailto:info@groundsure.com)  
W: [www.aroundsure.com](http://www.aroundsure.com)

© Crown copyright and database rights 2018 Ordnance Survey 100035207

Production date: 04 October 2023

Map legend available at:  
[www.groundsure.com/sites/default/files/groundsure\\_legend.pdf](http://www.groundsure.com/sites/default/files/groundsure_legend.pdf)







**BROWNFIELD SOLUTIONS LTD**  
GEO-ENVIRONMENTAL ENGINEERING EXCELLENCE

**Site Details:**

527, FINCHLEY ROAD,  
LONDON, NW3 7BG

**Client Ref:** C5543-4613-SD  
**Report Ref:** BRO-PIL-KVZ-KSO-1HM  
**Grid Ref:** 525323, 185519

**Map Name:** Provisional

**Map date:** 1951

**Scale:** 1:10,560

**Printed at:** 1:10,560



Surveyed 1940  
Revised 1949  
Edition N/A  
Copyright 1951  
Levelled 1935

Surveyed N/A  
Revised 1949  
Edition 1951  
Copyright N/A  
Levelled N/A

Surveyed N/A  
Revised 1948  
Edition 1951  
Copyright N/A  
Levelled N/A

Surveyed N/A  
Revised 1949  
Edition N/A  
Copyright 1951  
Levelled N/A



Distributed by Brownfield Solutions  
T: 01606 334844  
E: [info@brownfield-solutions.co.uk](mailto:info@brownfield-solutions.co.uk)  
Produced by  
Groundsure Insights  
T: 08444 159000  
E: [info@groundsure.com](mailto:info@groundsure.com)  
W: [www.groundsure.com](http://www.groundsure.com)



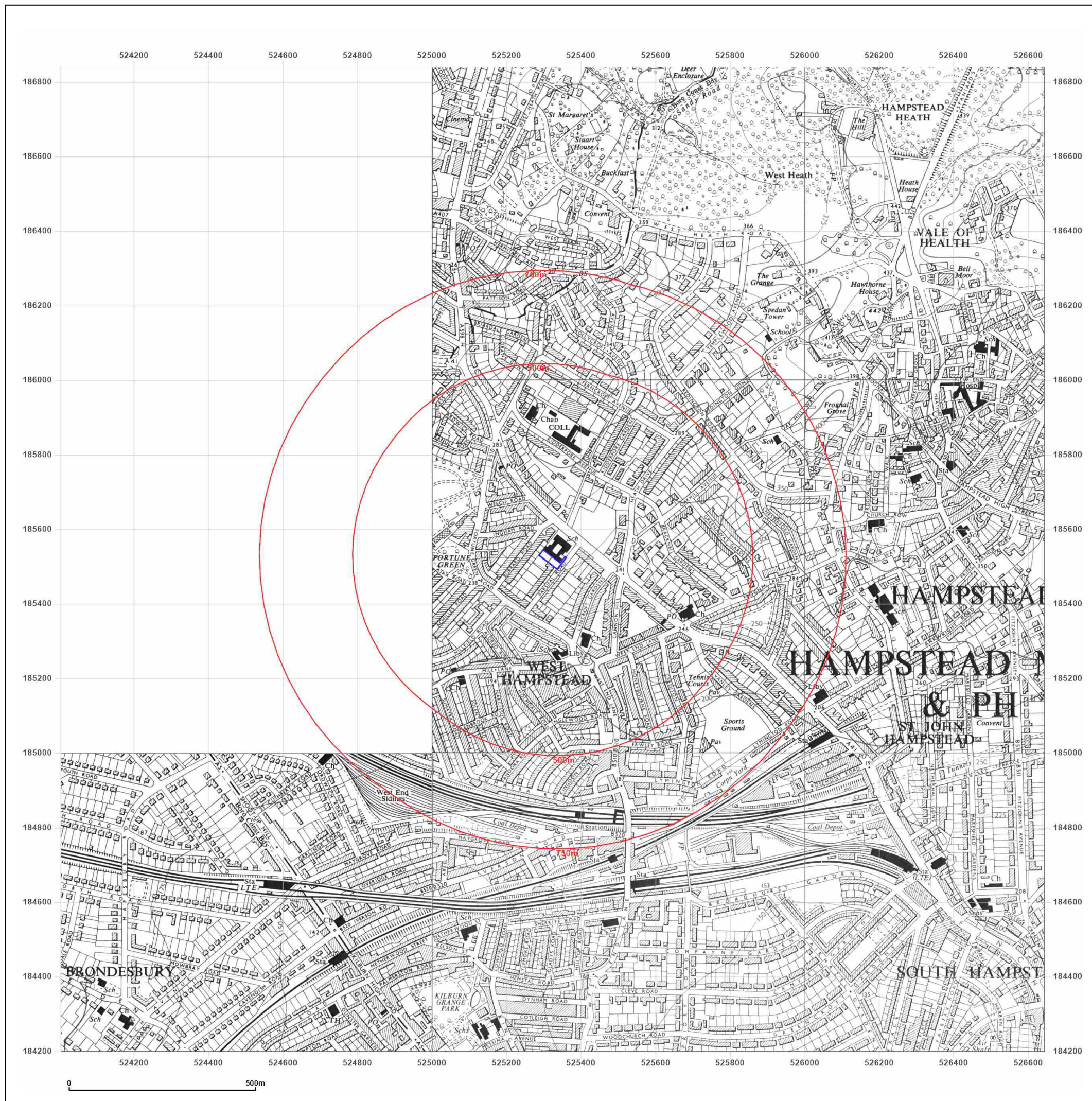
© Crown copyright and database rights 2018 Ordnance Survey 100035207

Production date: 04 October 2023

Map legend available at:  
[www.groundsure.com/sites/default/files/groundsure\\_legend.pdf](http://www.groundsure.com/sites/default/files/groundsure_legend.pdf)







**BROWNFIELD SOLUTIONS LTD**  
GEO-ENVIRONMENTAL ENGINEERING EXCELLENCE

**Site Details:**

527, FINCHLEY ROAD,  
LONDON, NW3 7BG

**Client Ref:** C5543-4613-SD  
**Report Ref:** BRO-PIL-KVZ-KSO-1HM  
**Grid Ref:** 525323, 185519

**Map Name:** Provisional


**Map date:** 1957-1958

**Scale:** 1:10,560

**Printed at:** 1:10,560



Surveyed 1958  
Revised 1958  
Edition N/A  
Copyright N/A  
Levelled N/A



Surveyed 1957  
Revised 1957  
Edition N/A  
Copyright 1957  
Levelled N/A

Surveyed 1957  
Revised 1957  
Edition N/A  
Copyright N/A  
Levelled N/A



Distributed by Brownfield Solutions  
T: 01606 334844  
E: [info@brownfield-solutions.co.uk](mailto:info@brownfield-solutions.co.uk)  
Produced by  
Groundsure Insights  
T: 08444 159000  
E: [info@groundsure.com](mailto:info@groundsure.com)  
W: [www.groundsure.com](http://www.groundsure.com)

© Crown copyright and database rights 2018 Ordnance Survey 100035207

Production date: 04 October 2023

Map legend available at:  
[www.groundsure.com/sites/default/files/groundsure\\_legend.pdf](http://www.groundsure.com/sites/default/files/groundsure_legend.pdf)





**BROWNFIELD SOLUTIONS LTD**  
GEO-ENVIRONMENTAL ENGINEERING EXCELLENCE

**Site Details:**

527, FINCHLEY ROAD,  
LONDON, NW3 7BG

**Client Ref:** C5543-4613-SD  
**Report Ref:** BRO-PIL-KVZ-KSO-1HM  
**Grid Ref:** 525323, 185519

**Map Name:** Provisional

**Map date:** 1965-1968


**Scale:** 1:10,560

**Printed at:** 1:10,560



Surveyed 1966  
Revised 1966  
Edition N/A  
Copyright N/A  
Levelled N/A

Surveyed 1965  
Revised 1965  
Edition N/A  
Copyright N/A  
Levelled N/A



Surveyed 1965  
Revised 1965  
Edition N/A  
Copyright 1967  
Levelled N/A

Surveyed 1968  
Revised 1968  
Edition N/A  
Copyright N/A  
Levelled N/A



Distributed by Brownfield Solutions  
T: 01606 334844  
E: [info@brownfield-solutions.co.uk](mailto:info@brownfield-solutions.co.uk)  
Produced by  
Groundsure Insights  
T: 08444 159000  
E: [info@groundsure.com](mailto:info@groundsure.com)  
W: [www.aroundsure.com](http://www.aroundsure.com)

© Crown copyright and database rights 2018 Ordnance Survey 100035207

Production date: 04 October 2023

Map legend available at:  
[www.groundsure.com/sites/default/files/groundsure\\_legend.pdf](http://www.groundsure.com/sites/default/files/groundsure_legend.pdf)