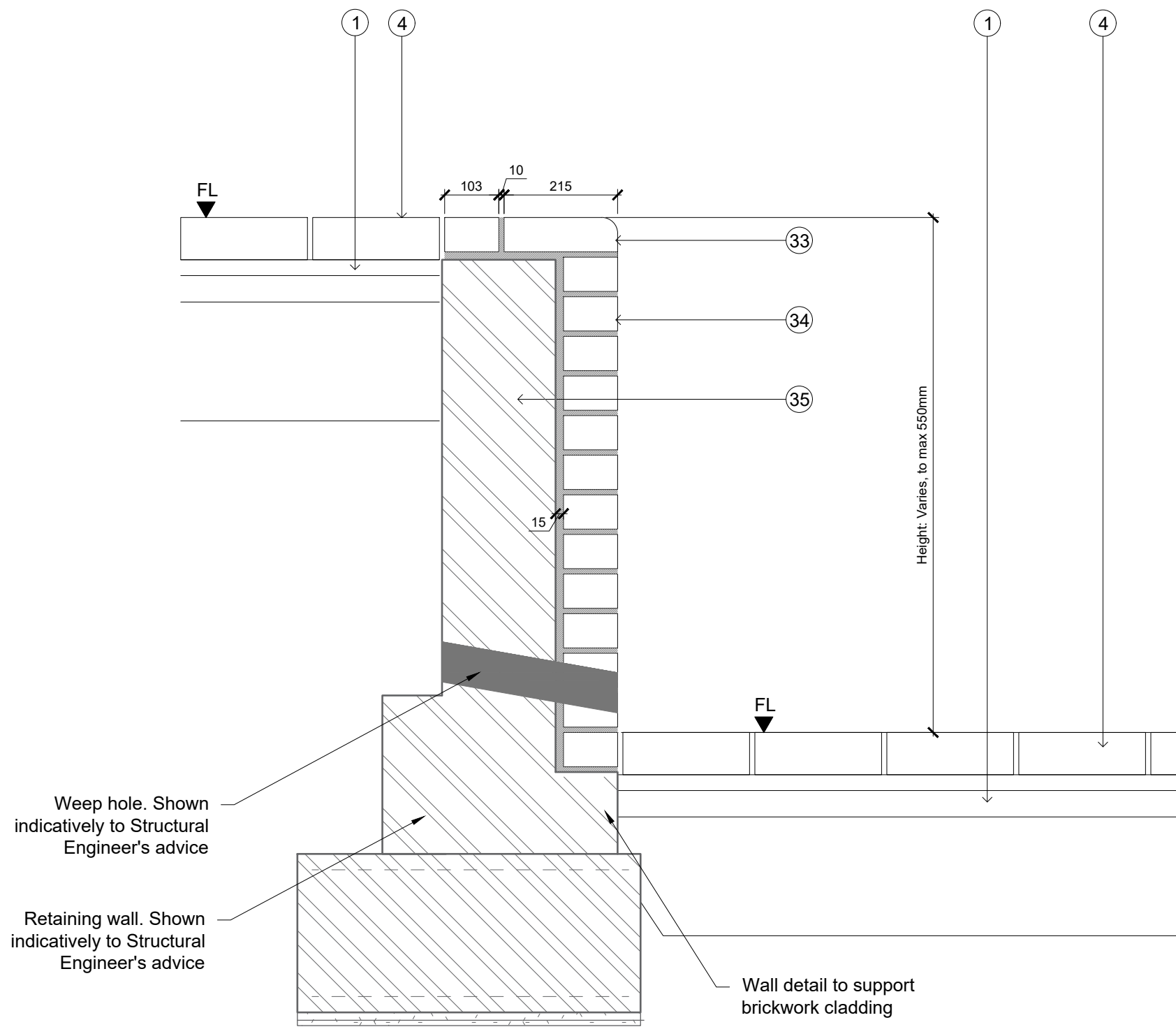
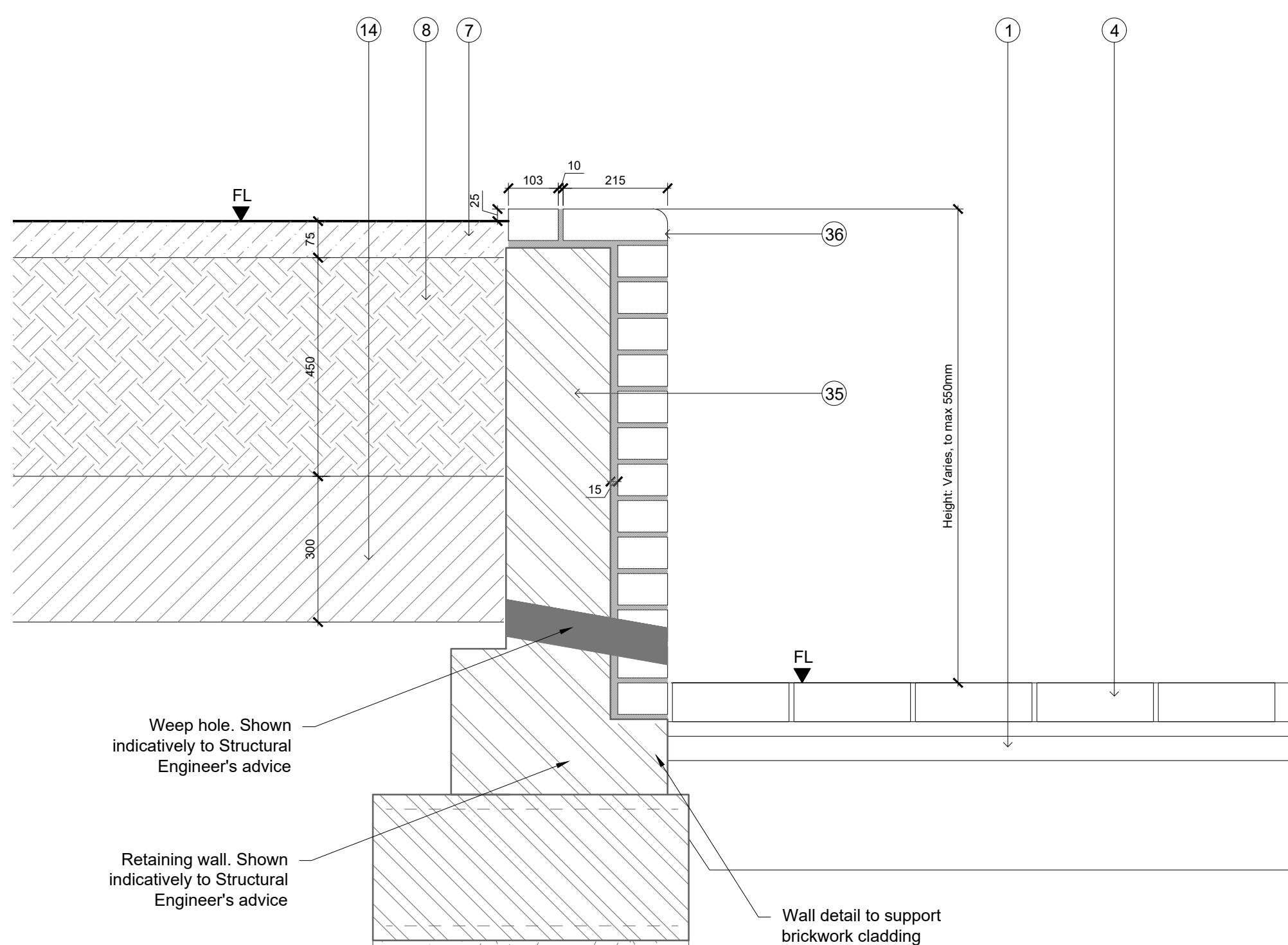


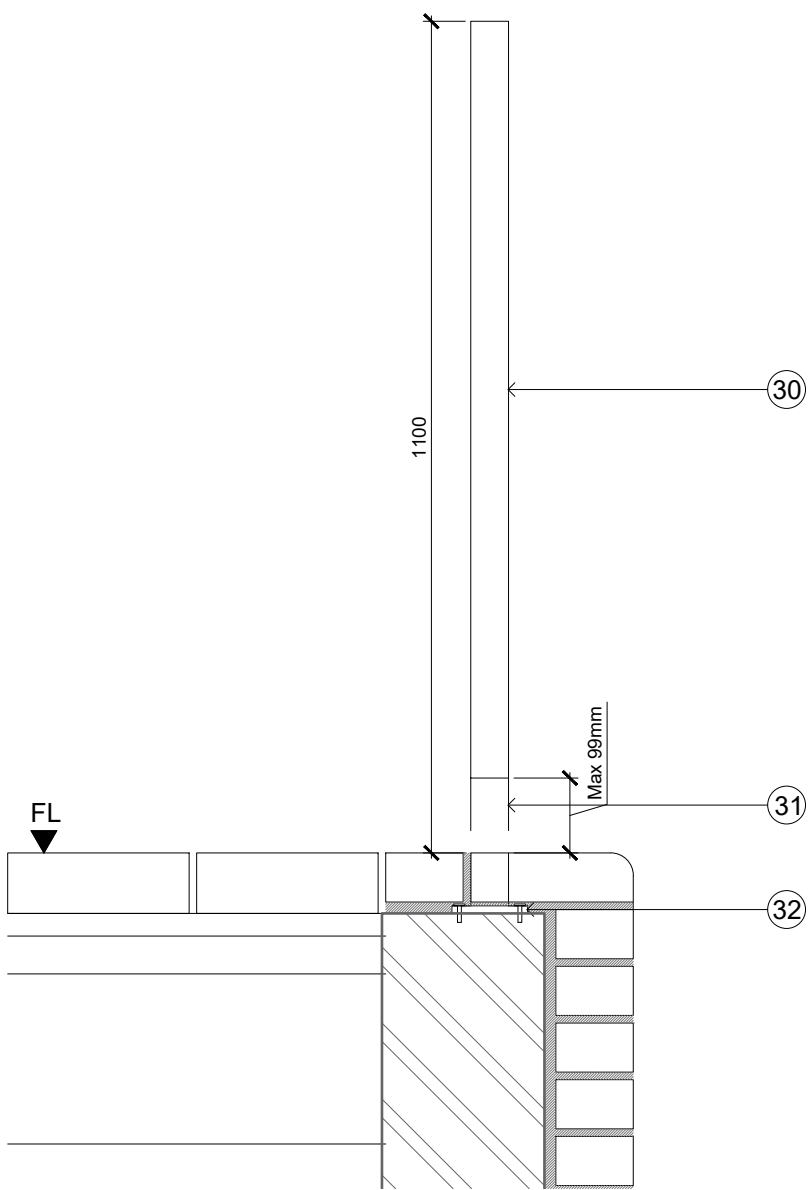
XX Camley Street Eastern Site Boundary Elevation  
SCALE 1:125



1 Typical Wall Details  
SCALE 1:10



3 Typical Wall Details. Architecture retaining wall  
SCALE 1:10



2 Typical Wall Detail with balustrade  
SCALE 1:10

- GENERAL NOTES:
1. All dimensions and levels to be checked and verified on site before commencing any work or producing shop drawings
  2. This drawing is to be read in conjunction with all other relevant drawings, specifications and schedules.
  3. Any discrepancy concerning the drawings should be referred to the originator / CA immediately
  4. All dimensions in millimetres unless noted otherwise
  5. All levels in metres
  6. Existing service alignments to be checked on site by the contractor on site by the contractor prior to construction work commencing
  7. The content of this drawing is to be read in conjunction with the latest project CDM risk register

FOR LEGEND REFER TO DRAWING  
AGC377-GRA-2A-DR-L-9001 - Legend

- AMENDMENTS FOR P02:
1. Additional section reference E-E added
  2. Area of existing wall to be retained hatched red on long elevation

NOTE  
For previous iterations of this document, please refer to document number AGC377-GRA-2A-DR-L-3501.  
Please note that this version of this drawing supersedes and replaces any earlier versions that have been issued.

Rev	Date	Description	Drawn	Chd
P02	08.01.2024	Issued for Review and Comment	PJ	PC
P01	01.12.2023	FOR PLANNING	PJ	PC

**grant associates**  
Landscape Architecture, Urban Design, Creative Ecology  
22 Milk Street, Bath BA1 1UT  
T: +44 (0) 1225 332664, F: +44 (0) 1225 420803  
E: info@grant-associates.uk.com

CLIENT  
LB CAMDEN  
PROJECT  
AGAR GROVE REGENERATION  
PHASE 2A  
TITLE  
Typical Boundary Details

Scale:	Date:	Drawn:	Checked:	Approved:
As shown@A1	01/08/2022	JHY	CH	PC
Status:	FOR PLANNING			
Drawing Number:	AGV-GRA-BZ-XX-DR-L-003501			Rev: P02

S3 – For Review and Comment