









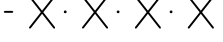



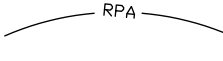



Copyright Reserved

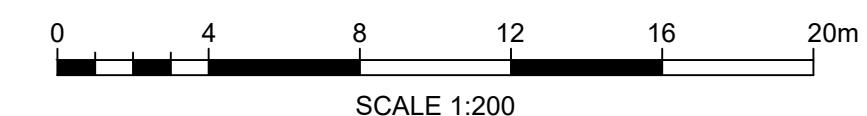
The Contractor shall verify and be responsible for all dimensions. DO NOT scale the drawing - any errors or omissions shall be reported to Stantec without delay.
The Copyrights to all designs and drawings are the property of Stantec. Reproduction or use for any purpose other than that authorized by Stantec is forbidden.

Notes

UTILITIES NOTE: The position of any existing public or private sewers, utility services, plant or apparatus shown on this drawing is believed to be correct, but no warranty to this is expressed or implied. Other such plant or apparatus may also be present but not shown. The Contractor is therefore advised to undertake their own investigation where the presence of any existing sewers, services, plant or apparatus may affect their operations.

LEGEND

- | | |
|---|--|
|  | INDICATIVE OVERALL SITE BOUNDARY |
|  | PHASE 2A BOUNDARY |
|  | TOPOGRAPHICAL SURVEY |
|  | EXISTING SURFACE WATER SEWER |
|  | EXISTING FOUL WATER SEWER |
|  | EXISTING COMBINED SEWER |
|  | EXISTING DRAINAGE TO BE ABANDONED OR DIVERTED |
|  | EXISTING GAS MAIN |
|  | EXISTING ELECTRICAL DUCT / CABLE |
|  | EXISTING BT OPENREACH DUCT / CABLE |
|  | INDICATIVE TREE ROOT PROTECTION AREA
(ACTUAL EXTENTS TO BE CONFIRMED BY
ARBORICULTURAL ASSESSMENT) |
|  | EXISTING TREE / HEDGE BS 5837:2012 CATEGORY B |
|  | EXISTING TREE / HEDGE BS 5837:2012 CATEGORY C |
|  | EXISTING TREE / HEDGE BS 5837:2012 CATEGORY U |



P02	RIBA 4a - ISSUED FOR REVIEW AND COMMENT	RW	MD	2022.09.02
P01	PRELIMINARY ISSUE	RW	MD	2022.04.14
Issued/Revision		By	Appd	YYYY.MM.DD
		RW	TP	MD
		Dwan	Chkrd	YYYY.MM.DD

Issue Status

S3
SUITABLE FOR REVIEW
AND COMMENT

This document is suitable only for the purpose noted above.
Use of this document for any other purpose is not permitted.

Client/Project Logo



Client/Project
LONDON BOROUGH OF CAMDEN

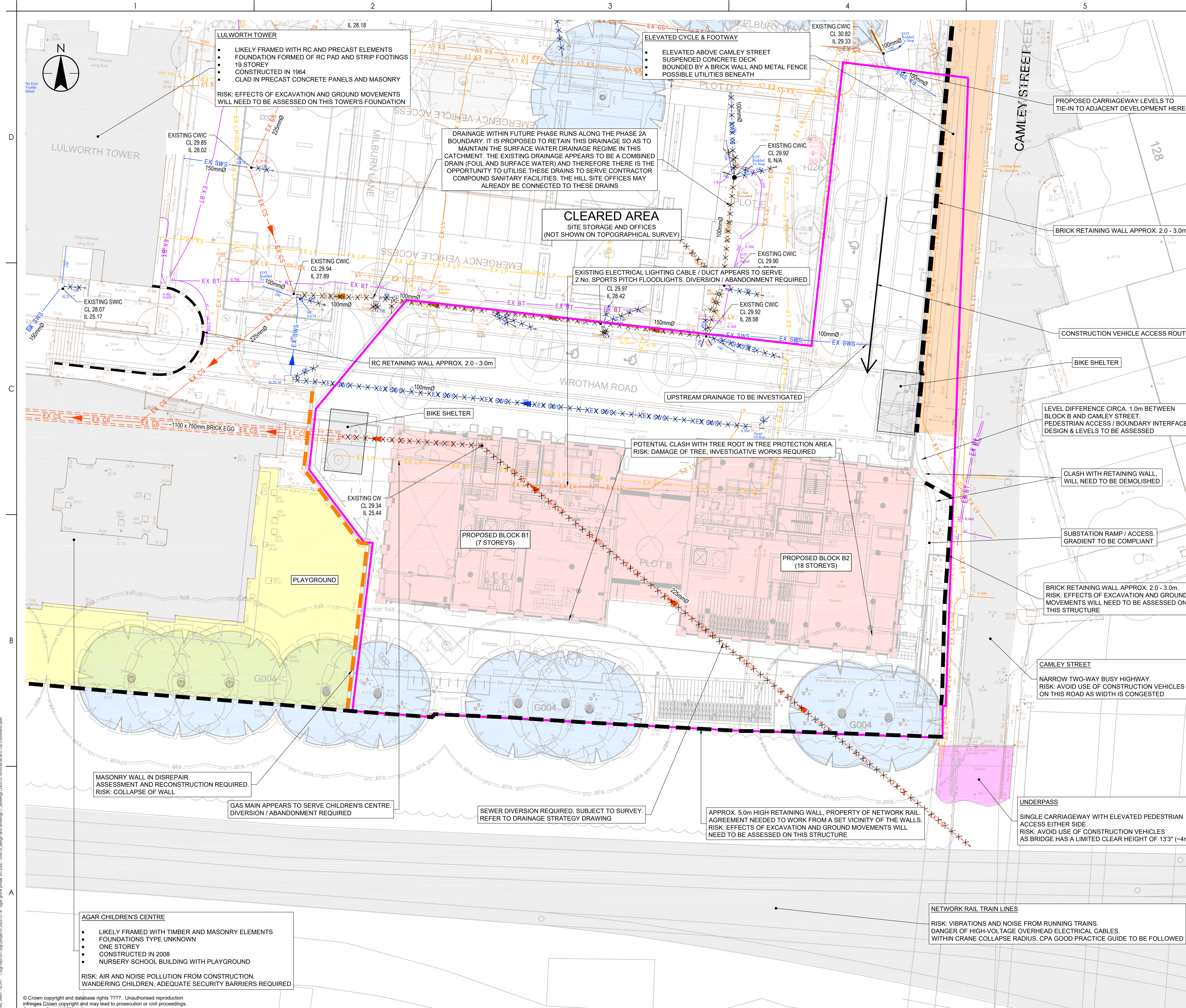
AGAR GROVE ESTATE

PHASE 2A

Title

CONSTRAINTS PLAN

Project No. 330510718	Scale 1:200
Revision P02	Drawing No. 330510718-STN-XX-XX-DR-C-100



© Crown copyright and database rights ???. Unauthorised reproduction infringes Crown copyright and may lead to prosecution or civil proceedings
Ordnance Survey ???????