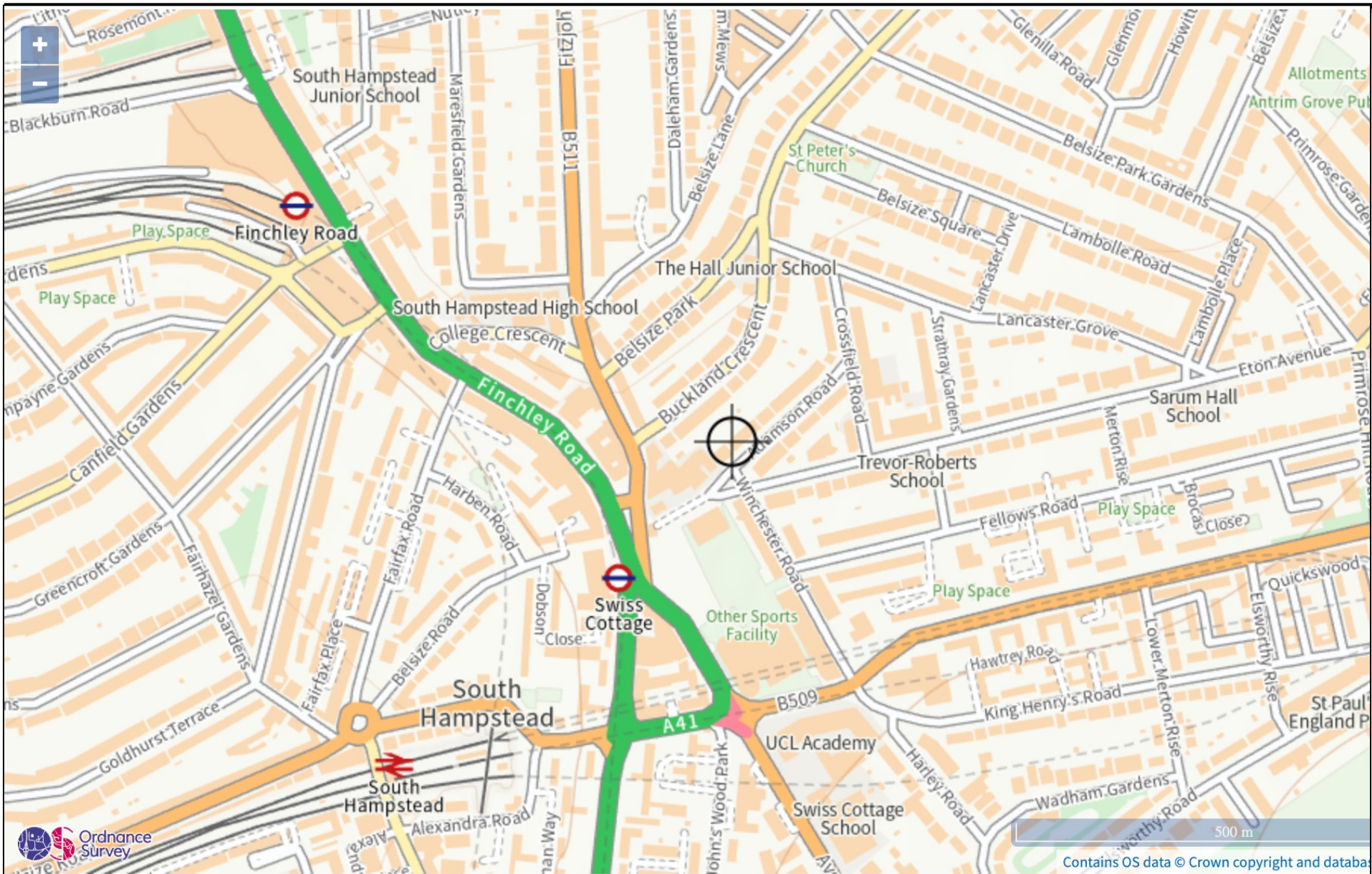


Appendix A Collection of Flood Maps and Figures

(Part 2 of 2)

Figure 5 Environment Agency's Flood Risk Map



Extent of flooding from rivers or the sea

Figure 6 Environment Agency's Surface Water Flood Risk Map

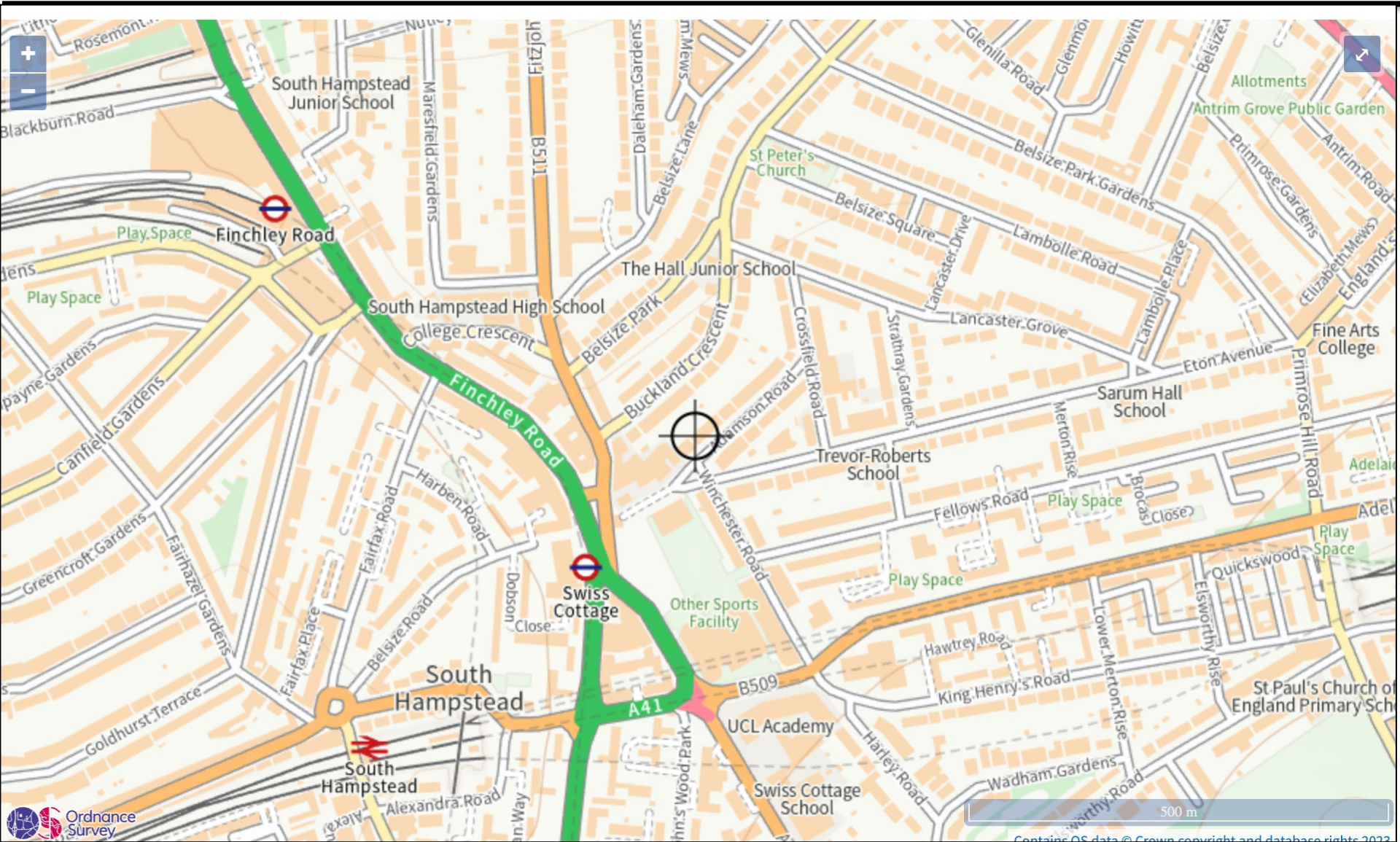


Figure 7 Environment Agency's Surface Water Flood Depth Map

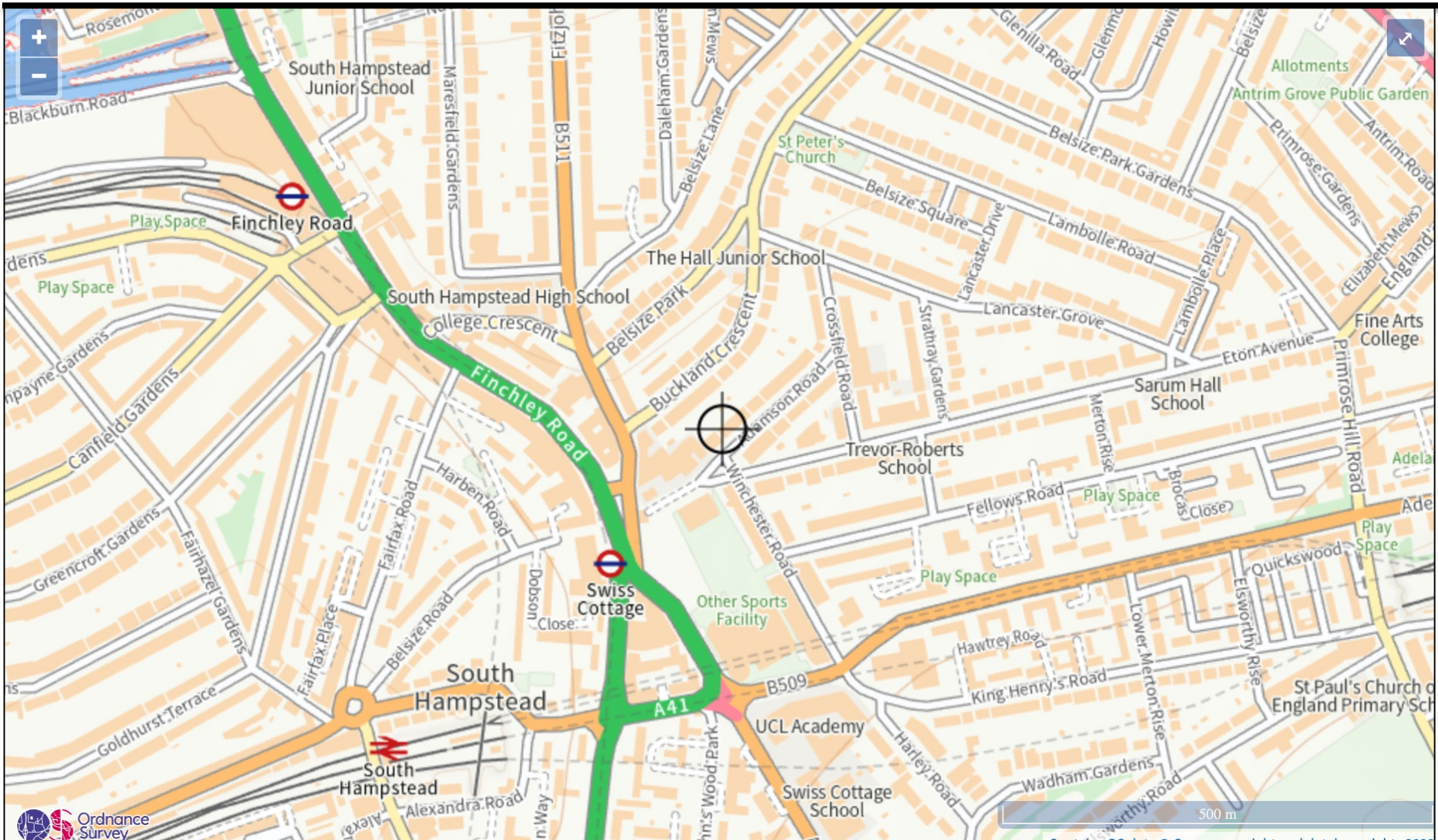


Figure 8 Environment Agency's Reservoir Flood Risk Map

