

Site Details:

40, 39 and 38 Furnival Street,
London, EC4A 1AB

Client Ref: 20163006
Report Ref: GS-98E-AWA-3ZN-3F9
Grid Ref: 531214, 181537

Map Name: National Grid

Map date: 1963-1966

Scale: 1:1,250

Printed at: 1:2,000



Surveyed 1965 Revised 1965 Edition N/A Copyright 1966 Levelled 1953	Surveyed 1951 Revised 1962 Edition N/A Copyright 1963 Levelled 1954
Surveyed 1951 Revised 1962 Edition N/A Copyright 1963 Levelled 1954	

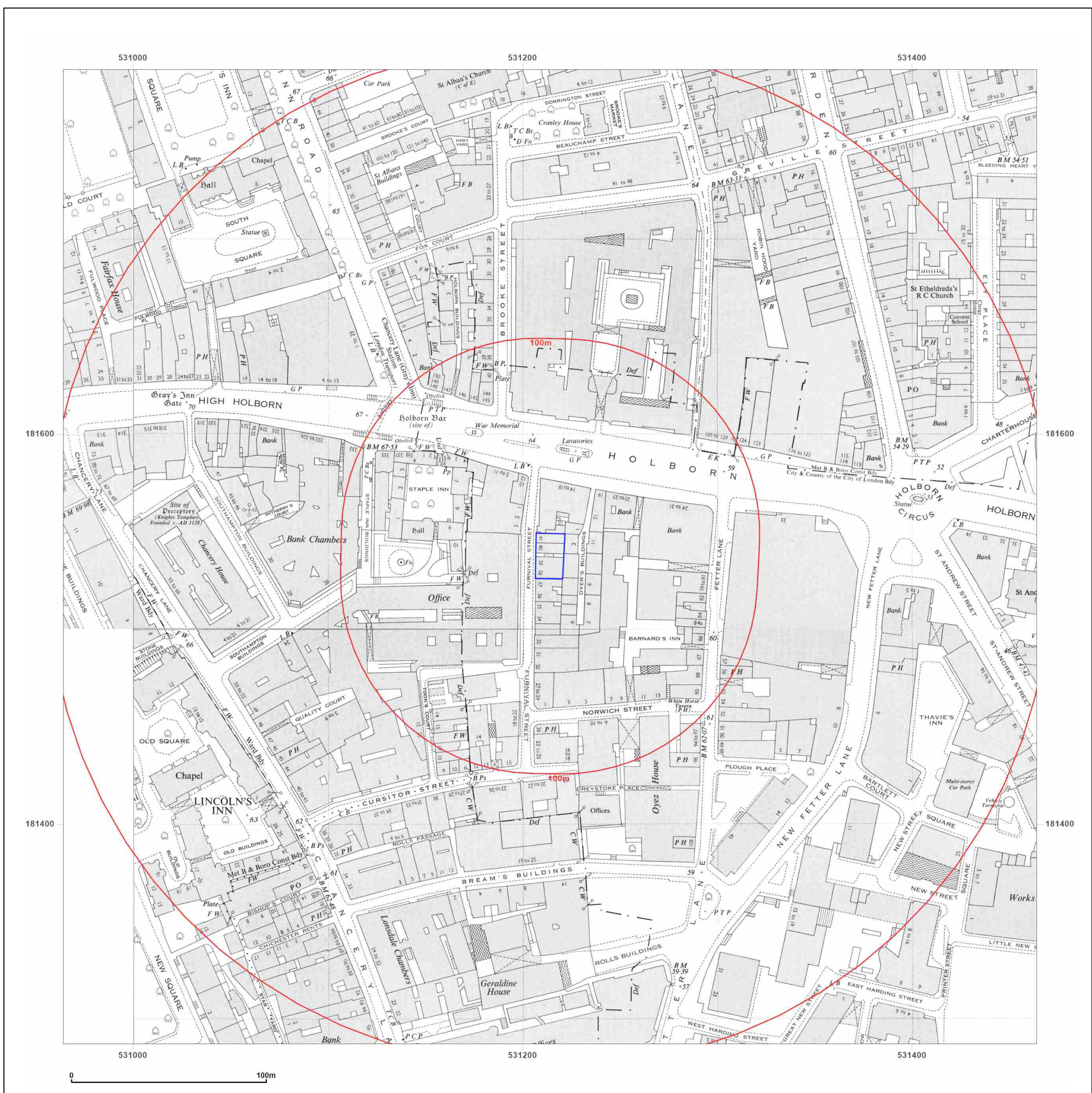


Produced by
Groundsure Insights
T: 08444 159000
E: info@groundsure.com
W: www.groundsure.com

© Crown copyright and database rights 2018 Ordnance Survey 100035207

Production date: 30 May 2023

Map legend available at:
www.groundsure.com/sites/default/files/groundsure_legend.pdf



Site Details:

40, 39 and 38 Furnival Street,
London, EC4A 1AB

Client Ref: 20163006
Report Ref: GS-98E-AWA-3ZN-3F9
Grid Ref: 531214, 181537

Map Name: National Grid

Map date: 1965-1968

Scale: 1:2,500

Printed at: 1:2,500



Surveyed 1951
Revised 1965
Edition 1953
Copyright N/A
Levelled 1932

Surveyed N/A
Revised N/A
Edition 1968
Copyright N/A
Levelled 1962

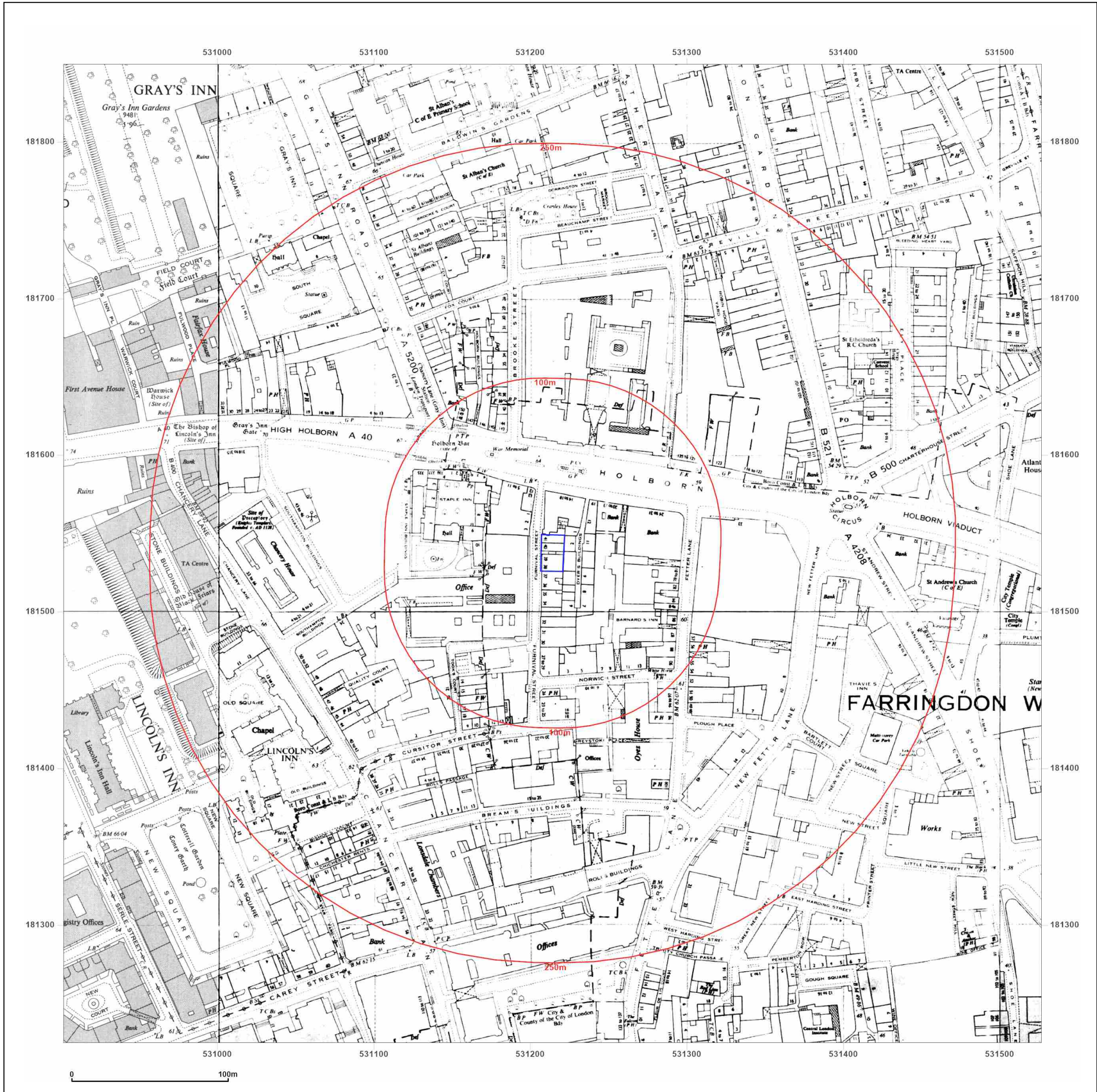


Produced by
Groundsure Insights
T: 08444 159000
E: info@groundsure.com
W: www.groundsure.com

© Crown copyright and database rights 2018 Ordnance Survey 100035207

Production date: 30 May 2023

Map legend available at:
www.groundsure.com/sites/default/files/groundsure_legend.pdf



Site Details:

40, 39 and 38 Furnival Street,
London, EC4A 1AB

Client Ref: 20163006
Report Ref: GS-98E-AWA-3ZN-3F9
Grid Ref: 531214, 181537

Map Name: National Grid

Map date: 1969-1974

Scale: 1:1,250

Printed at: 1:2,000



Surveved N/A Revised N/A Edition N/A Copyright 1974 Levelled N/A	Surveved N/A Revised N/A Edition N/A Copyright 1974 Levelled N/A
Surveved 1951 Revised 1969 Edition N/A Copyright 1969 Levelled 1953	Surveved 1951 Revised 1971 Edition N/A Copyright 1971 Levelled 1954

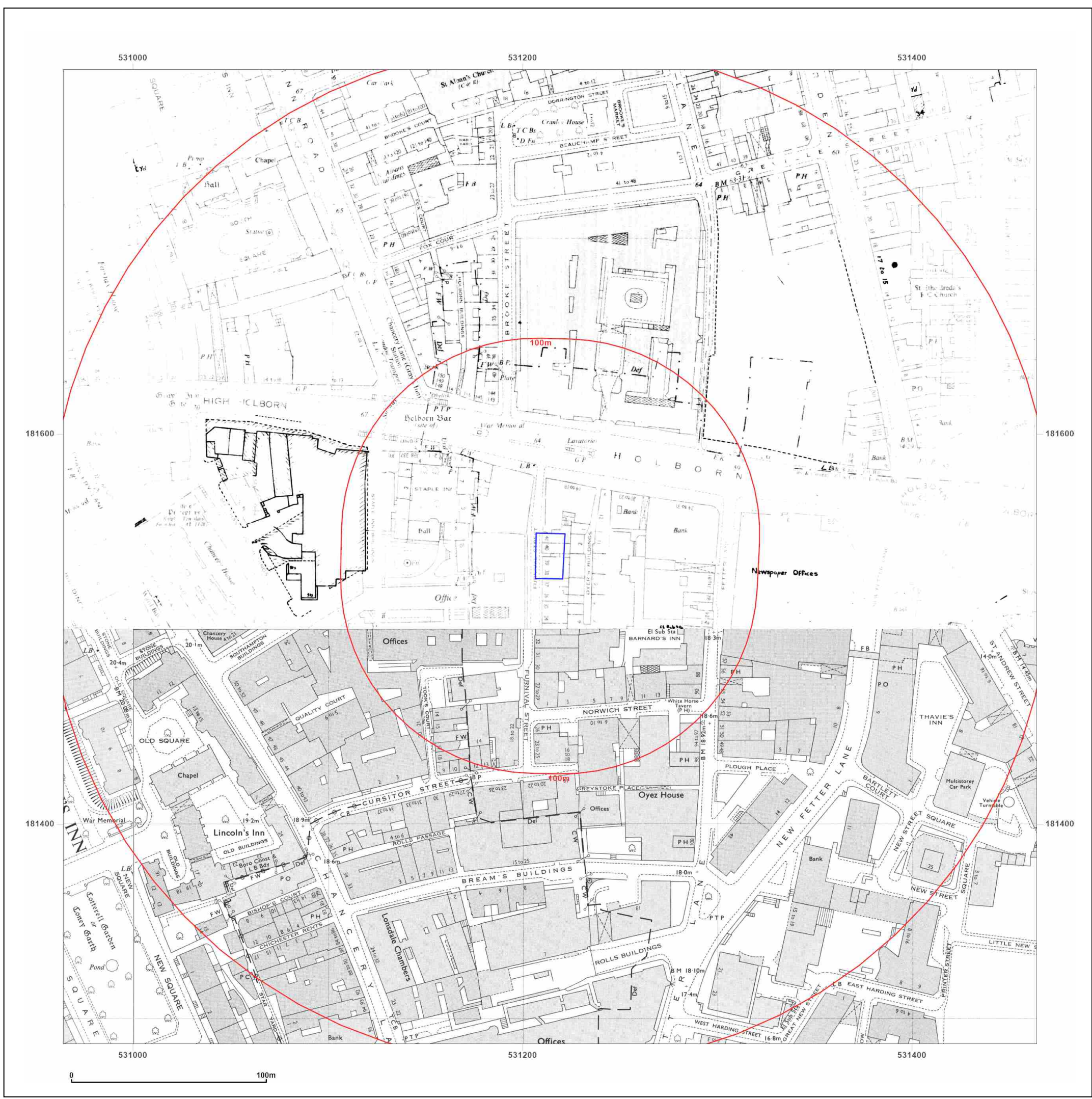


Produced by
Groundsure Insights
T: 08444 159000
E: info@groundsure.com
W: www.groundsure.com

© Crown copyright and database rights 2018 Ordnance Survey 100035207

Production date: 30 May 2023

Map legend available at:
www.groundsure.com/sites/default/files/groundsure_legend.pdf



Site Details:

40, 39 and 38 Furnival Street,
London, EC4A 1AB

Client Ref: 20163006
Report Ref: GS-98E-AWA-3ZN-3F9
Grid Ref: 531214, 181537

Map Name: National Grid

Map date: 1974-1976

Scale: 1:1,250

Printed at: 1:2,000



<p>Surveyed 1951 Revised 1974 Edition N/A Copyright 1975 Levelled 1953</p>	<p>Surveyed N/A Revised N/A Edition N/A Copyright 1974 Levelled N/A</p>
--	---

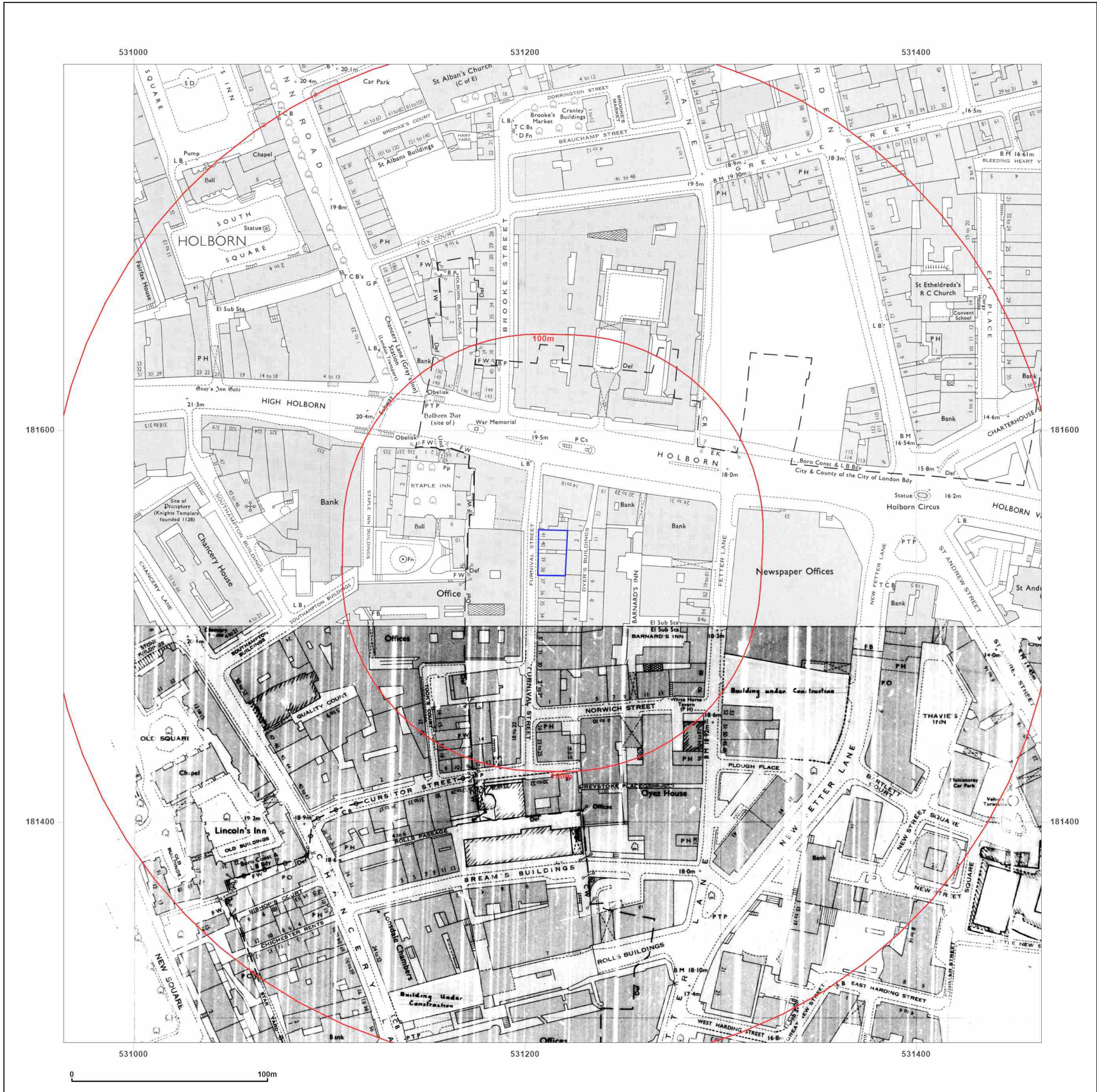


Produced by
Groundsure Insights
T: 08444 159000
E: info@groundsure.com
W: www.groundsure.com

© Crown copyright and database rights 2018 Ordnance Survey 100035207

Production date: 30 May 2023

Map legend available at:
www.groundsure.com/sites/default/files/groundsure_legend.pdf



Site Details:

40, 39 and 38 Furnival Street,
London, EC4A 1AB

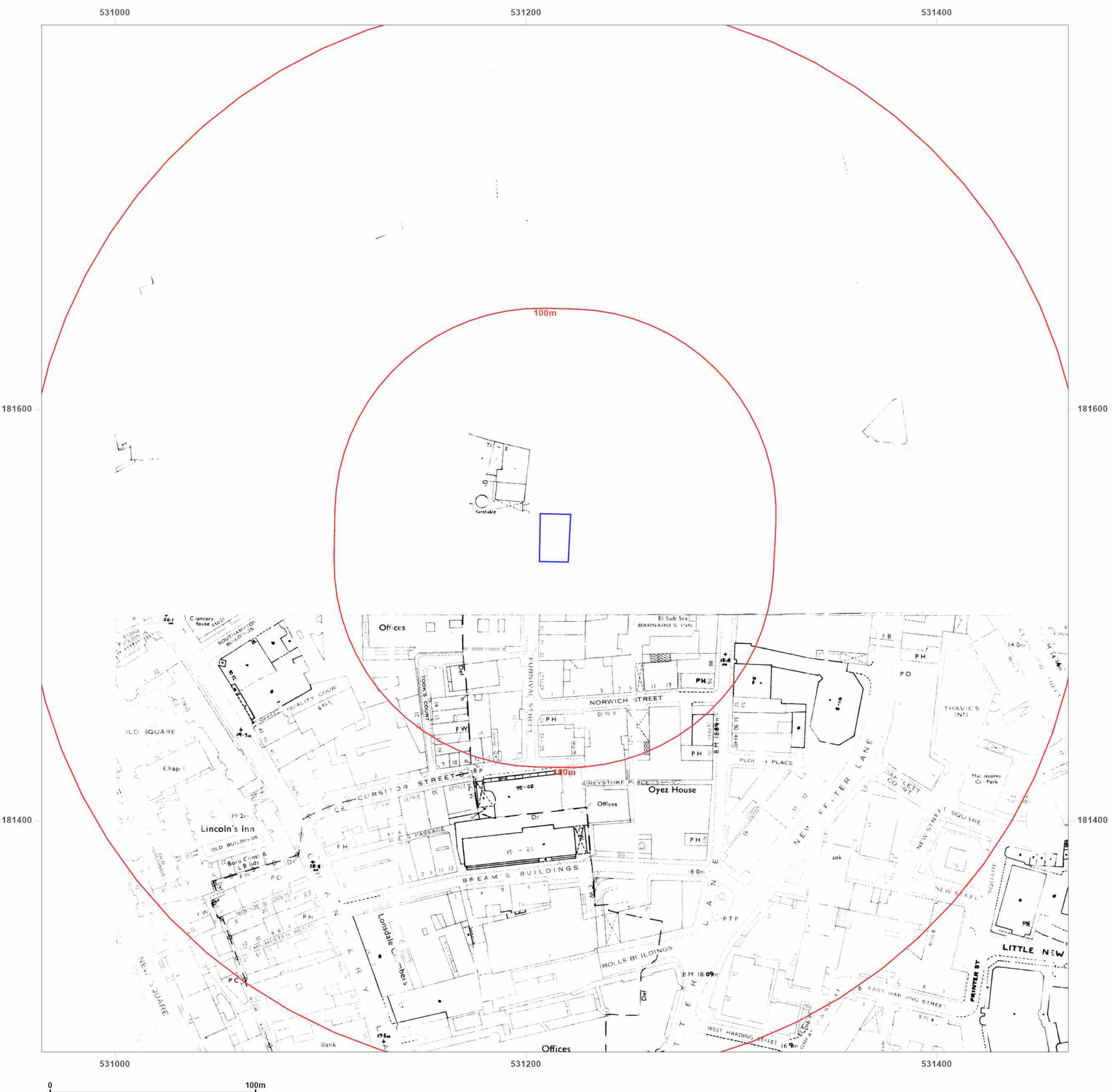
Client Ref: 20163006
Report Ref: GS-98E-AWA-3ZN-3F9
Grid Ref: 531214, 181537

Map Name: National Grid

Map date: 1976-1980

Scale: 1:1,250

Printed at: 1:2,000



Surveyed N/A
Revised N/A
Edition N/A
Copyright 1976
Levelled N/A

Surveyed N/A
Revised N/A
Edition N/A
Copyright 1980
Levelled N/A



Produced by
Groundsure Insights
T: 08444 159000
E: info@groundsure.com
W: www.groundsure.com

© Crown copyright and database rights 2018 Ordnance Survey 100035207

Production date: 30 May 2023

Map legend available at:
www.groundsure.com/sites/default/files/groundsure_legend.pdf

Site Details:

40, 39 and 38 Furnival Street,
London, EC4A 1AB

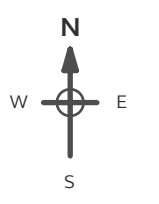
Client Ref: 20163006
Report Ref: GS-98E-AWA-3ZN-3F9
Grid Ref: 531214, 181537

Map Name: National Grid

Map date: 1980

Scale: 1:1,250

Printed at: 1:2,000



Surveyed 1976
Revised 1980
Edition N/A
Copyright 1980
Levelled 1976



Produced by
Groundsure Insights
T: 08444 159000
E: info@groundsure.com
W: www.groundsure.com

© Crown copyright and database rights 2018 Ordnance Survey 100035207

Production date: 30 May 2023

Map legend available at:
www.groundsure.com/sites/default/files/groundsure_legend.pdf



Site Details:

40, 39 and 38 Furnival Street,
London, EC4A 1AB

Client Ref: 20163006
Report Ref: GS-98E-AWA-3ZN-3F9
Grid Ref: 531214, 181537

Map Name: National Grid

Map date: 1987-1990

Scale: 1:1,250

Printed at: 1:2,000



Surveyed 1976 Revised 1990 Edition N/A Copyright 1990 Levelled 1976	Surveyed 1976 Revised 1989 Edition N/A Copyright 1989 Levelled 1976
Surveyed 1973 Revised 1987 Edition N/A Copyright 1987 Levelled 1973	Surveyed 1976 Revised 1989 Edition N/A Copyright 1989 Levelled 1976

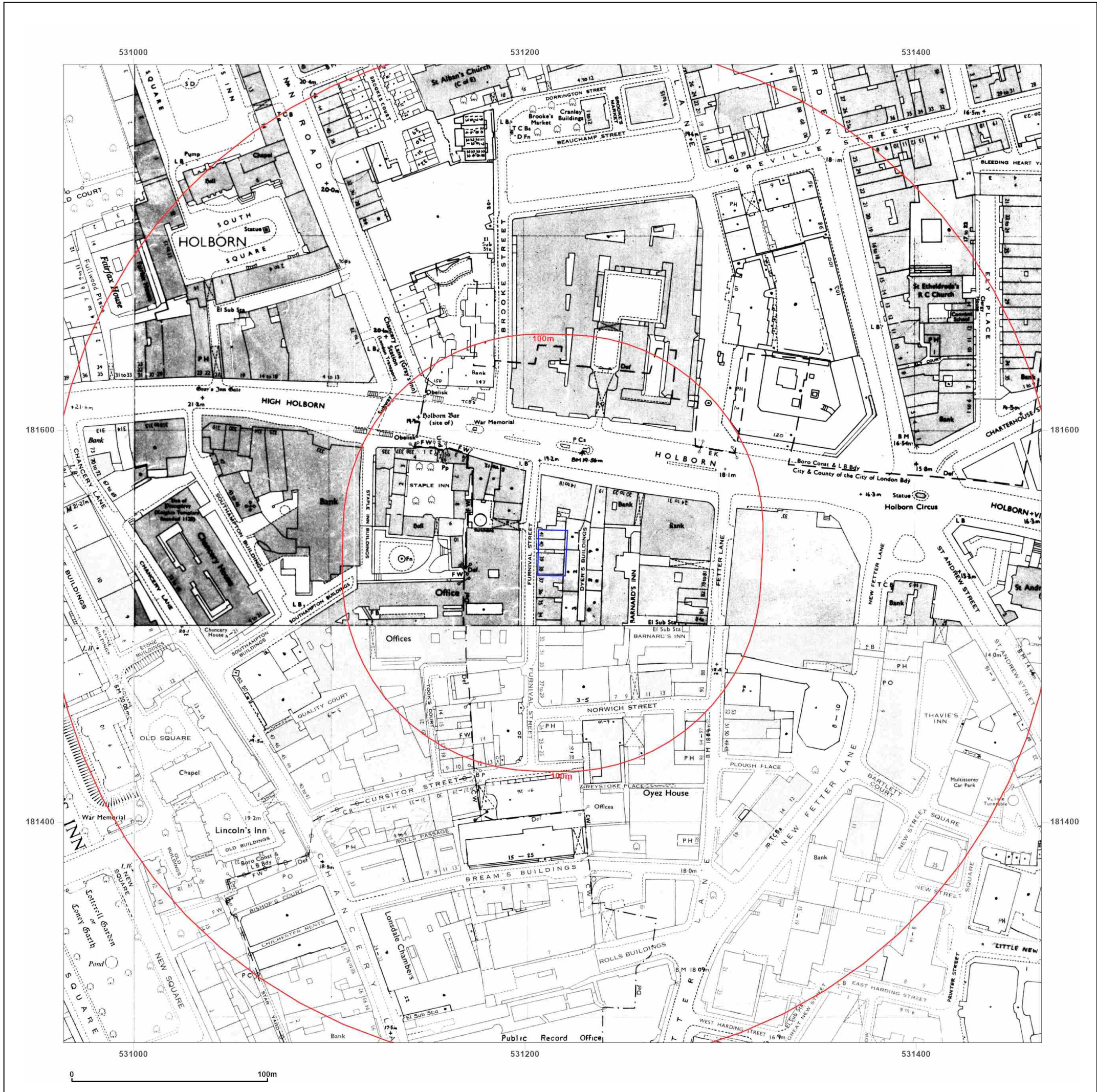


Produced by
Groundsure Insights
T: 08444 159000
E: info@groundsure.com
W: www.groundsure.com

© Crown copyright and database rights 2018 Ordnance Survey 100035207

Production date: 30 May 2023

Map legend available at:
www.groundsure.com/sites/default/files/groundsure_legend.pdf



Site Details:

40, 39 and 38 Furnival Street,
London, EC4A 1AB

Client Ref: 20163006
Report Ref: GS-98E-AWA-3ZN-3F9
Grid Ref: 531214, 181537

Map Name: National Grid

Map date: 1991

Scale: 1:1,250

Printed at: 1:2,000



Surveyed N/A Revised N/A Edition N/A Copyright 1991 Levelled N/A	Surveyed N/A Revised N/A Edition N/A Copyright 1991 Levelled N/A
Surveyed N/A Revised N/A Edition N/A Copyright 1991 Levelled N/A	Surveyed N/A Revised N/A Edition N/A Copyright 1991 Levelled N/A

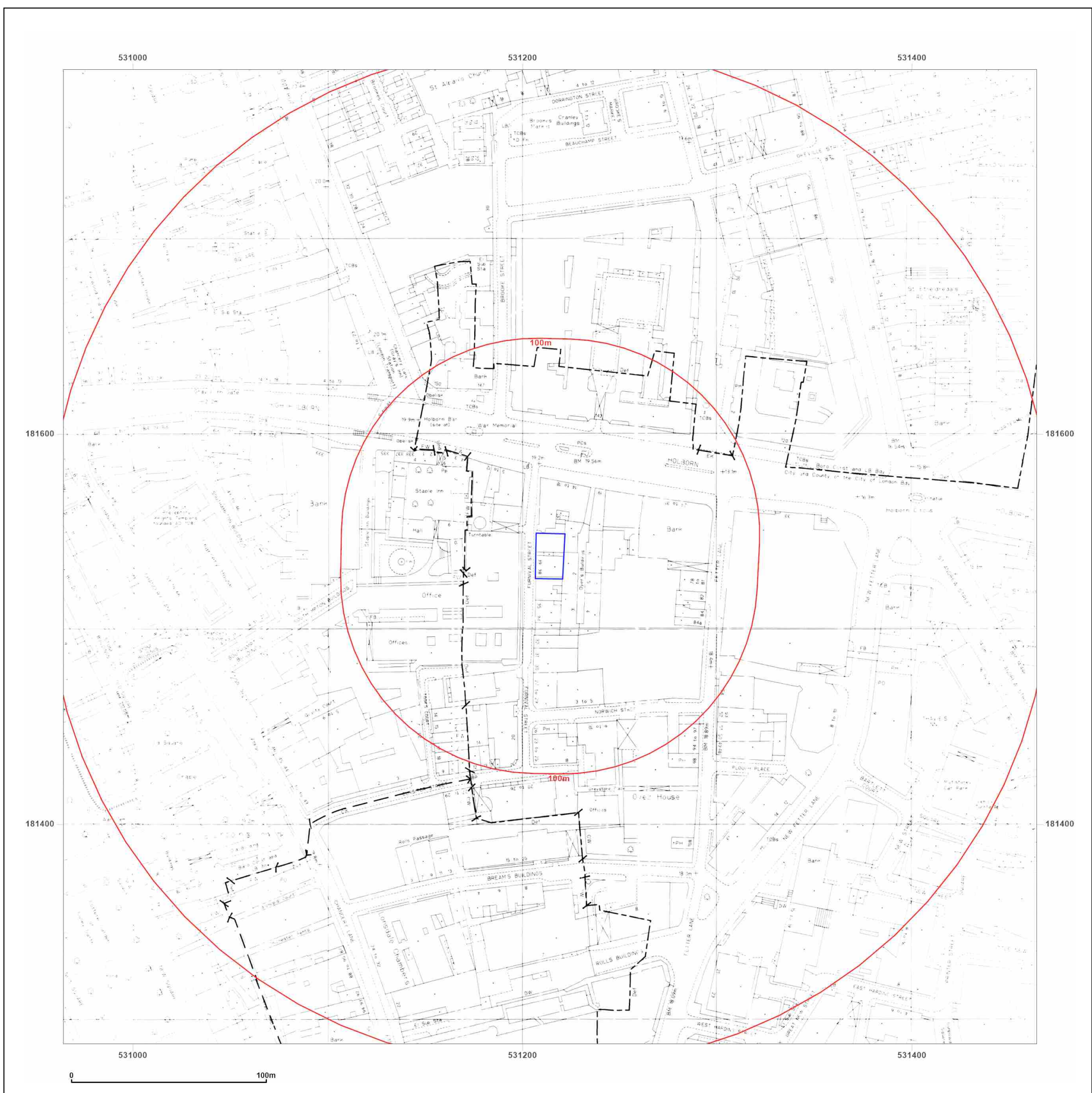


Produced by
Groundsure Insights
T: 08444 159000
E: info@groundsure.com
W: www.groundsure.com

© Crown copyright and database rights 2018 Ordnance Survey 100035207

Production date: 30 May 2023

Map legend available at:
www.groundsure.com/sites/default/files/groundsure_legend.pdf



Site Details:

40, 39 and 38 Furnival Street,
London, EC4A 1AB

Client Ref: 20163006
Report Ref: GS-98E-AWA-3ZN-3F9
Grid Ref: 531214, 181537

Map Name: National Grid

Map date: 1991

Scale: 1:1,250

Printed at: 1:2,000



Surveyed 1991 Revised 1991 Edition N/A Copyright 1991 Levelled N/A	Surveyed 1991 Revised 1991 Edition N/A Copyright 1991 Levelled N/A
Surveyed 1991 Revised 1991 Edition N/A Copyright 1991 Levelled N/A	Surveyed 1991 Revised 1991 Edition N/A Copyright 1991 Levelled N/A

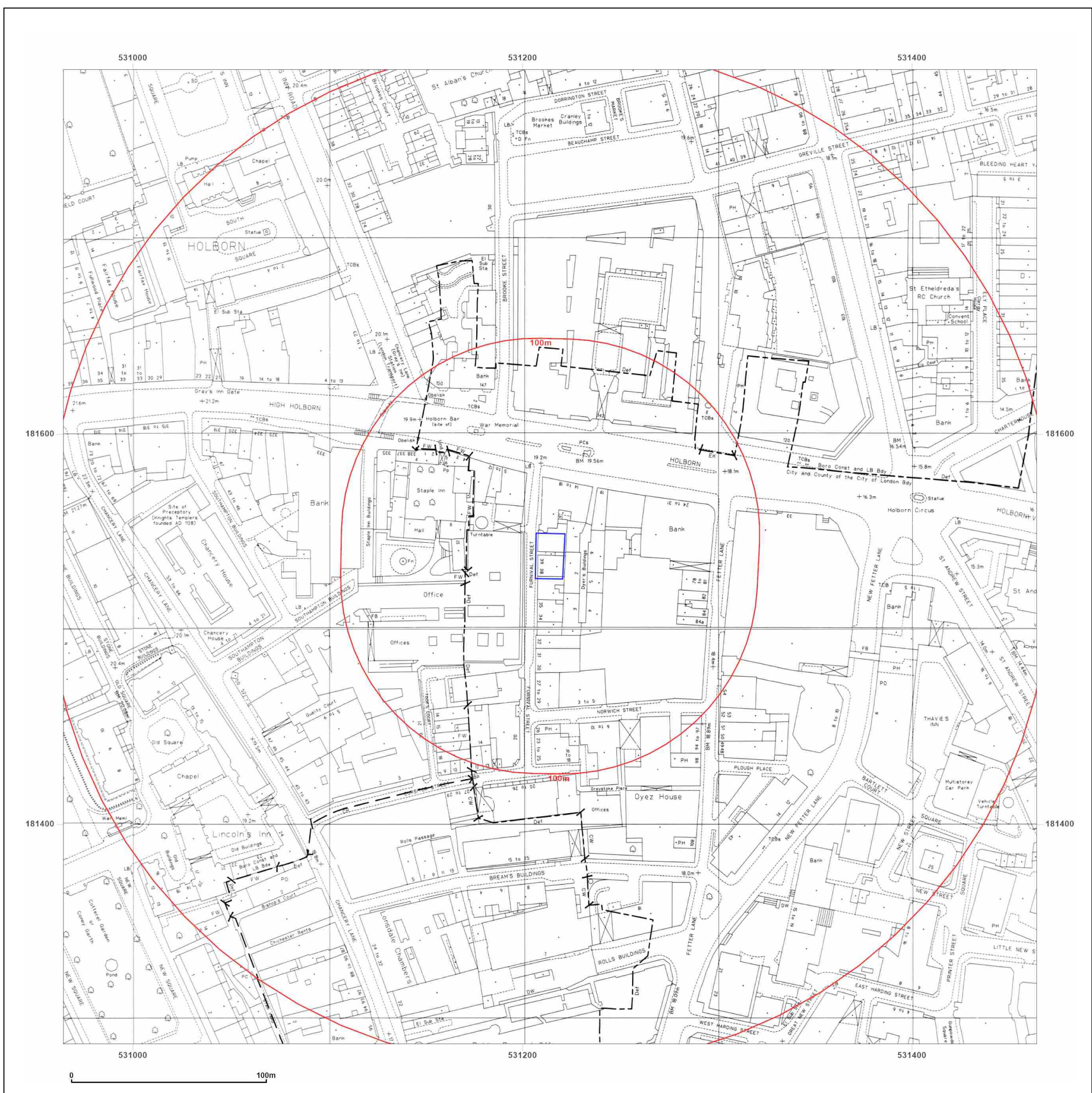


Produced by
Groundsure Insights
T: 08444 159000
E: info@groundsure.com
W: www.groundsure.com

© Crown copyright and database rights 2018 Ordnance Survey 100035207

Production date: 30 May 2023

Map legend available at:
www.groundsure.com/sites/default/files/groundsure_legend.pdf



Site Details:

40, 39 and 38 Furnival Street,
London, EC4A 1AB

Client Ref: 20163006
Report Ref: GS-98E-AWA-3ZN-3F9
Grid Ref: 531214, 181537

Map Name: National Grid

Map date: 1994

Scale: 1:1,250

Printed at: 1:2,000



Surveyed 1994
Revised 1994
Edition N/A
Copyright N/A
Levelled N/A



Produced by
Groundsure Insights
T: 08444 159000
E: info@groundsure.com
W: www.groundsure.com

© Crown copyright and database rights 2018 Ordnance Survey 100035207

Production date: 30 May 2023

Map legend available at:
www.groundsure.com/sites/default/files/groundsure_legend.pdf



Site Details:

40, 39 and 38 Furnival Street,
London, EC4A 1AB

Client Ref: 20163006
Report Ref: GS-98E-AWA-3ZN-3F9
Grid Ref: 531214, 181537

Map Name: National Grid

Map date: 1992-1995

Scale: 1:1,250

Printed at: 1:2,000



Surveved N/A Revised N/A Edition N/A Copyright 1995 Levelled N/A	Surveved N/A Revised N/A Edition N/A Copyright 1992 Levelled N/A
Surveved N/A Revised N/A Edition N/A Copyright 1995 Levelled N/A	Surveved N/A Revised N/A Edition N/A Copyright 1992 Levelled N/A



Produced by
Groundsure Insights
T: 08444 159000
E: info@groundsure.com
W: www.groundsure.com

© Crown copyright and database rights 2018 Ordnance Survey 100035207

Production date: 30 May 2023

Map legend available at:
www.groundsure.com/sites/default/files/groundsure_legend.pdf



Site Details:

40, 39 and 38 Furnival Street,
London, EC4A 1AB

Client Ref: 20163006
Report Ref: GS-98E-AWA-3ZN-3F9
Grid Ref: 531214, 181537

Map Name: National Grid

Map date: 1992-1995

Scale: 1:1,250

Printed at: 1:2,000



Surveyed 1995
Revised 1995
Edition N/A
Copyright N/A
Levelled N/A

Surveyed N/A
Revised N/A
Edition N/A
Copyright 1992
Levelled N/A

Surveyed 1995
Revised 1995
Edition N/A
Copyright N/A
Levelled N/A

Surveyed N/A
Revised N/A
Edition N/A
Copyright 1995
Levelled N/A



Produced by
Groundsure Insights
T: 08444 159000
E: info@groundsure.com
W: www.groundsure.com

© Crown copyright and database rights 2018 Ordnance Survey 100035207

Production date: 30 May 2023

Map legend available at:
www.groundsure.com/sites/default/files/groundsure_legend.pdf

