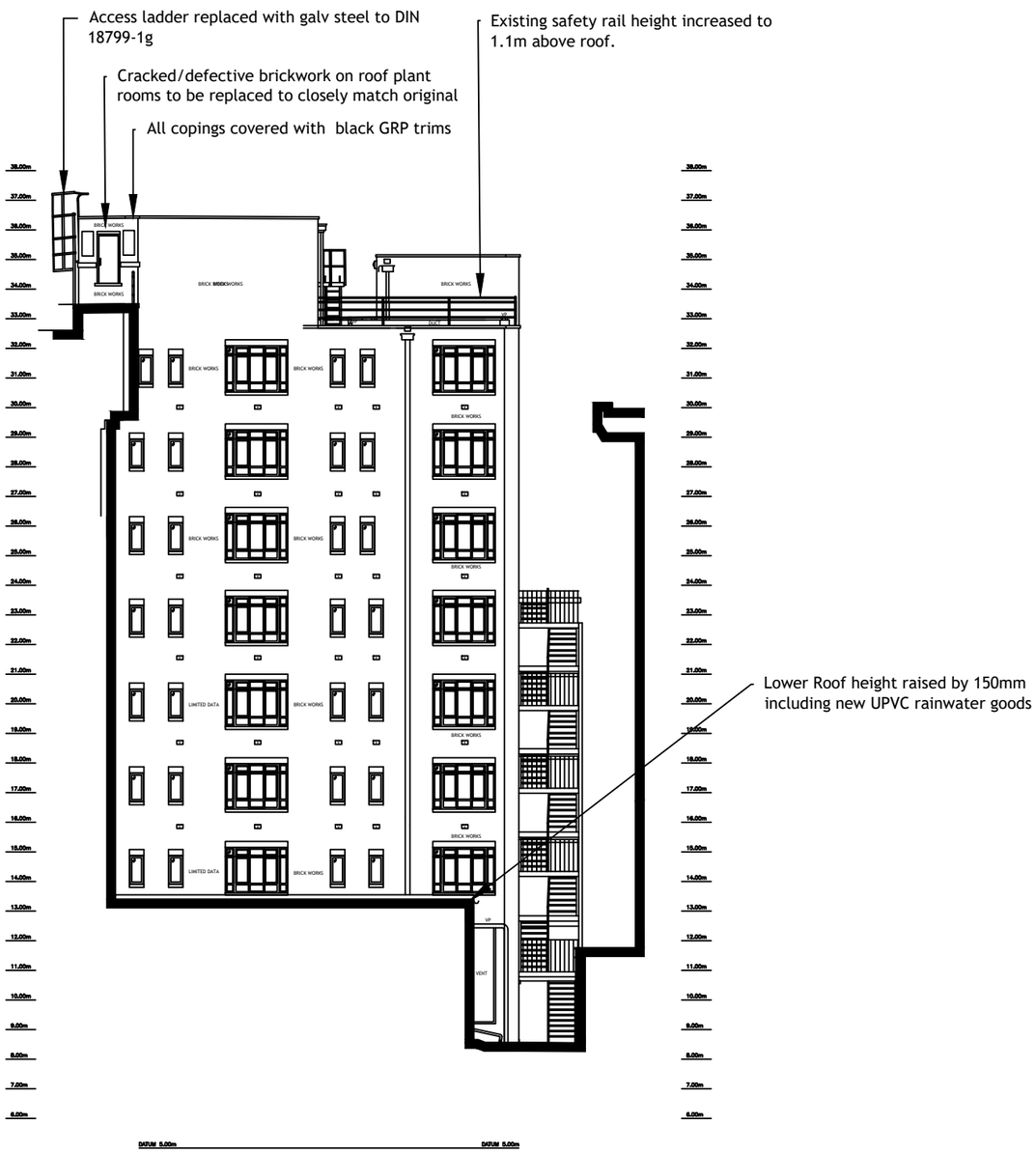

EXISTING ELEVATION No.5

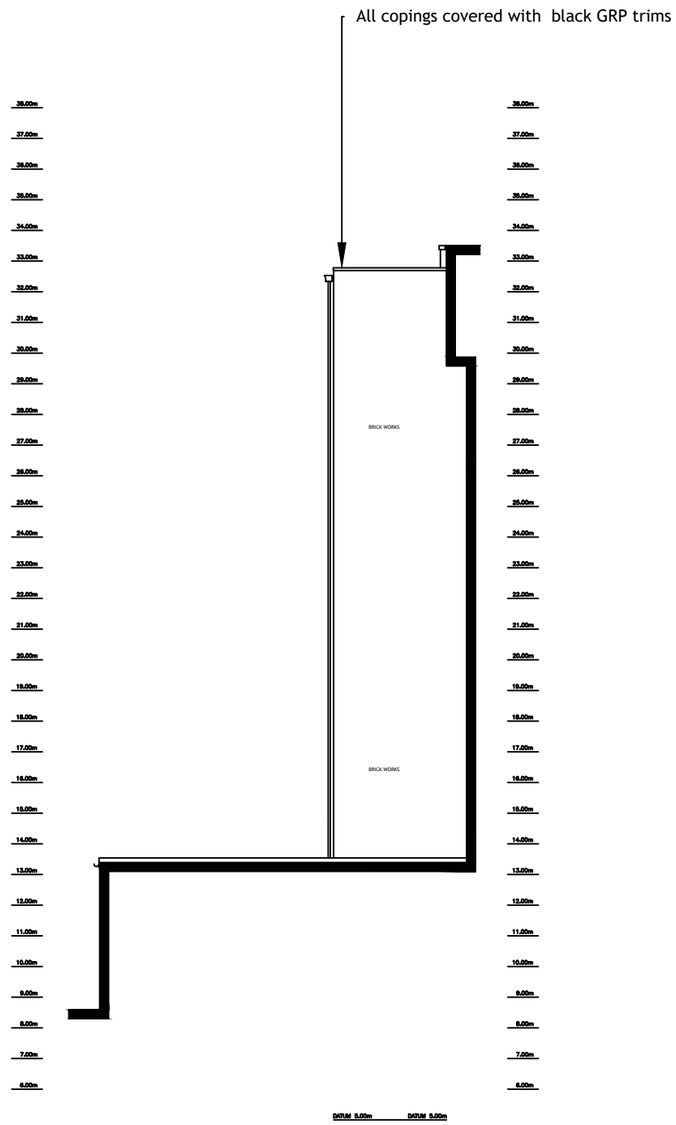

EXISTING ELEVATION No.6

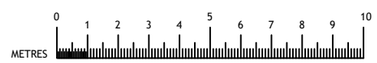

© copyright

Copyright of this drawing is retained by Arena Property Services Ltd. Any discrepancies between this drawing and any other information should be reported to Arena Property Services Ltd.

Drawing Naming Convention:

Job No\Code\Dwg type\Location\Ref

Code:	13 = Existing	14 = Proposed
Dwg Type:	B = Building	E = Elevation
	S = Section	T = Topographical
Location:	B = Basement	C = Ceiling Plan
	E = External	F = Front
	G = Ground	S = Side
	1 = First	Re = Rear
	R = Roof	GA = General Layout
	M = Mezzanine	AA = Section A-A
Ref	Ref to individual dwg I.D. (e.g. Revision)	

Symbols (where applicable):

DIRECTION OF SLOPING CEILING

2.65 — FLOOR TO STRUCTURAL CEILING HT

2.65 — FLOOR TO SUSPENDED CEILING HT

10.00 — FLOOR LEVEL RELATIVE TO DATUM

Notes:

The Survey has been computed on an arbitrary grid.

All Levels are in metres and relate to an arbitrary site datum.

Front step. Value 9.18m.

All direction arrows indicate DOWN unless otherwise stated.

Drainage pipe sizes (where shown) have been gauged from the surface (for safety reasons) and should be regarded as approximate only.

Visible features in the vicinity of any boundaries, as shown on this survey, may not represent the extent of legally conveyed ownership.

Whilst every effort has been made to determine wall materials, no guarantee is given. Materials should be regarded as assumed unless verified by a qualified third party.

Rev	Date	By	Description

CARDOE MARTIN

Michael McAleer
Cardoe Martin Ltd
13b St George Wharf, London, SW8 6LE
Phone 07837 048 508
e-mail m.mcaleer@cardoemartin.co.uk

Client: CARDOE MARTIN

Project: PARAMOUNT COURT, 55 UNIVERSITY STREET, LONDON

Drawing Title: PROPOSED ELEVATIONS No.5+6

Date:	Scale:	Surveyor:	Drawn:	Checked:
12.09.23	1:200@A3	MM	SOT	MM

Job No:	Drawing No:	Sheet No:	Rev:
23052	23052-13-P-5&6	1 OF 1	