

Appendix A: 3D Drawings





Sources: Point 2
Point Cloud Survey
Site Photography

Local Planning Authority

Buckley Grey Yeoman
Proposed Info (received 03/10/22)
221003_Massing Model.skp

Key: Existing Buildings
 Proposed Scheme

Scheme Confirmed: -

Date: -

Project: Fox Court,
14 Gray's Inn Road

Drawn By:
RM/CJ/JB

Scale:
1:1000

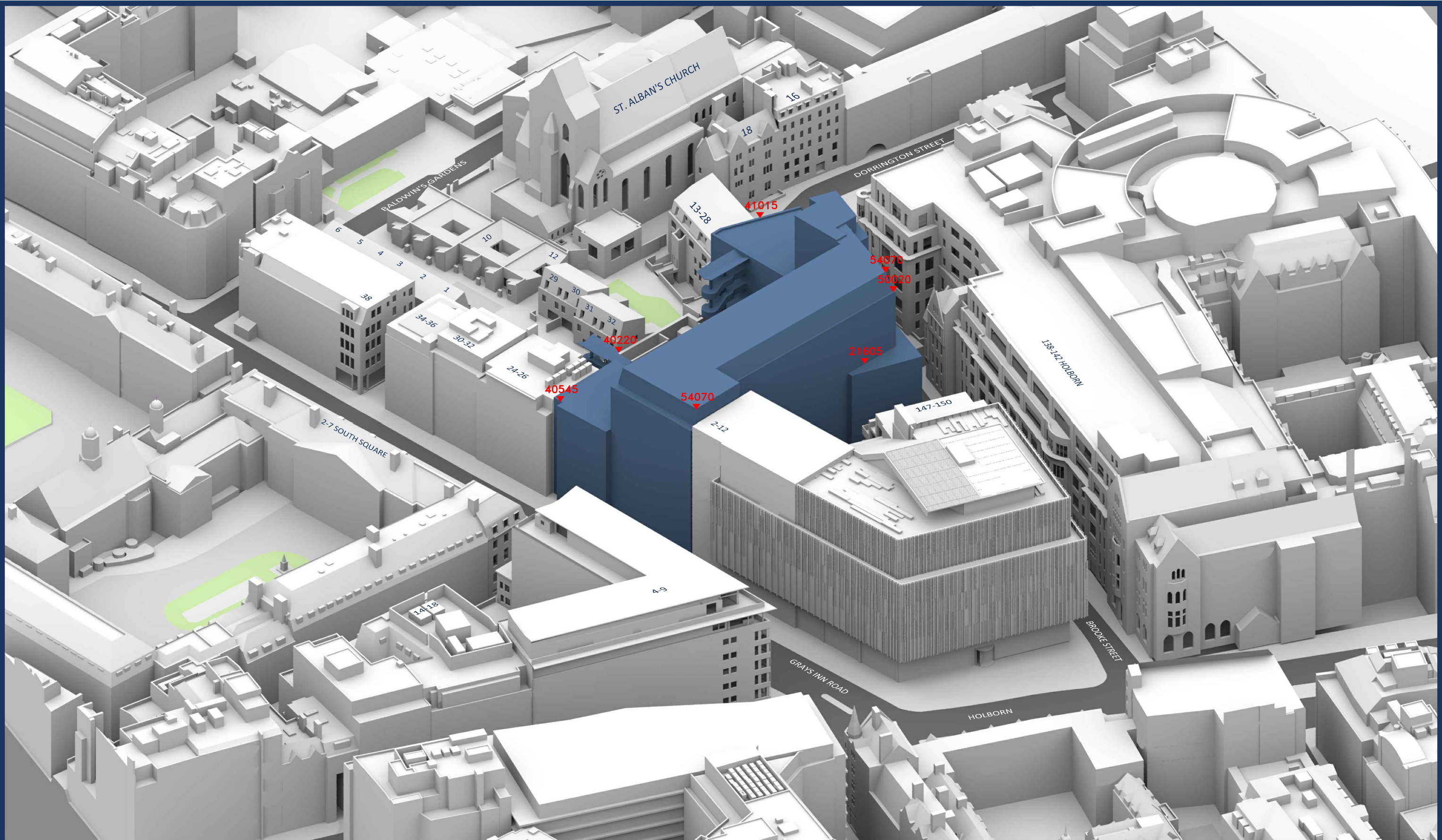
Date:
OCT 22

Title: Site Plan
Existing Buildings

Dwg No: **P3150/01**

Rel: **01**







Sources: Point 2
Point Cloud Survey
Site Photography

Local Planning Authority

Buckley Grey Yeoman
Proposed Info (received 03/10/22)
221003_Massing Model.skp

Key:  Existing Buildings
 Proposed Scheme

All Heights in mm AOD

Scheme Confirmed: -

Date: -

Project: Fox Court,
14 Gray's Inn Road

Drawn By: RM/CJ/JB

Scale: NTS

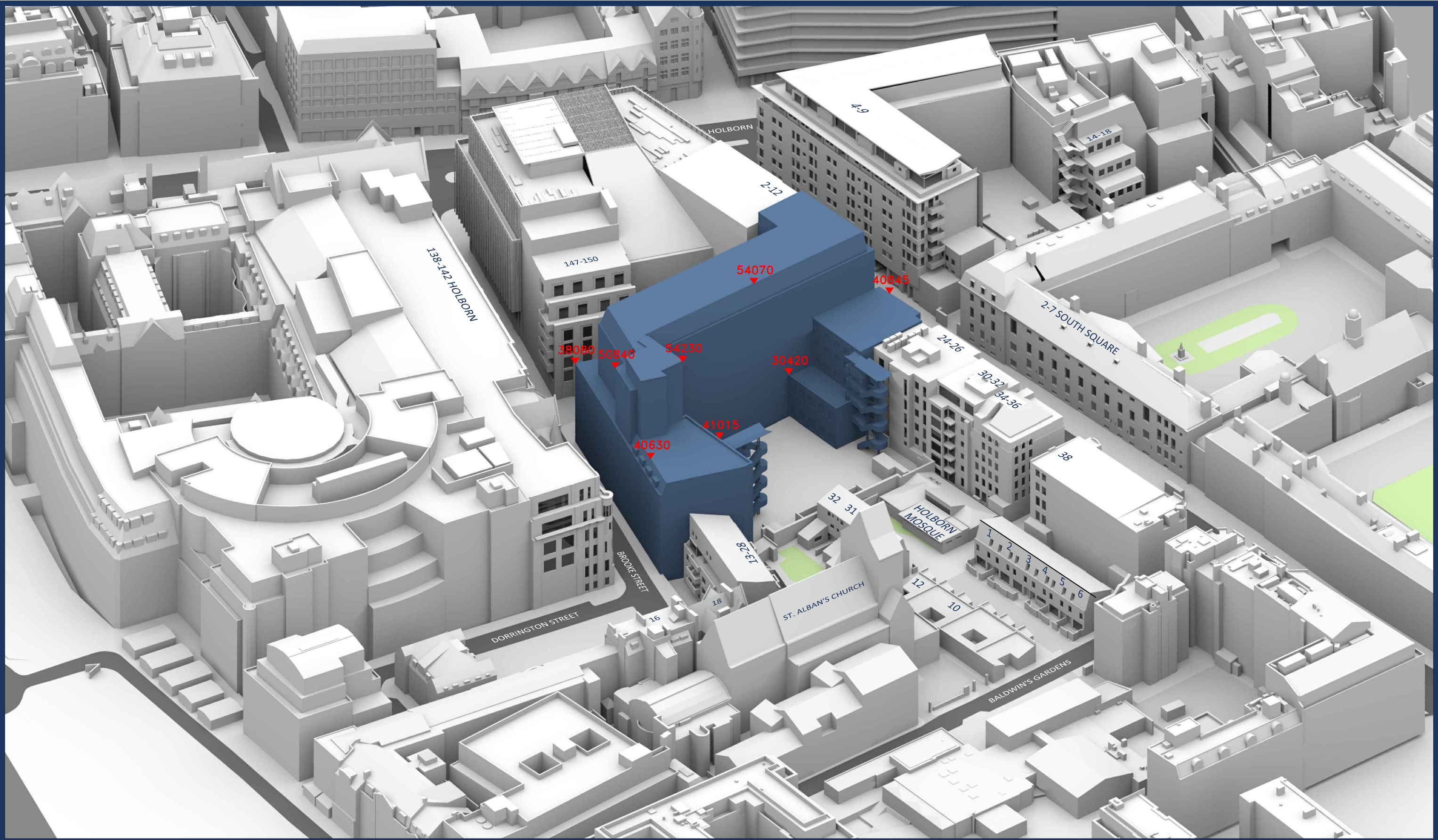
Date: OCT 22

Title: 3D View
Existing Buildings

Dwg No: P3150/02

Rel: 01





Sources: Point 2
Point Cloud Survey
Site Photography

Local Planning Authority

Buckley Grey Yeoman
Proposed Info (received 03/10/22)
221003_Massing Model.skp

Key: Existing Buildings
 Proposed Scheme

All Heights in mm AOD

Project: Fox Court,
14 Gray's Inn Road

Title: 3D View
Existing Buildings

Scheme Confirmed: -

Date: -

Drawn By:
RM/CJ/JB

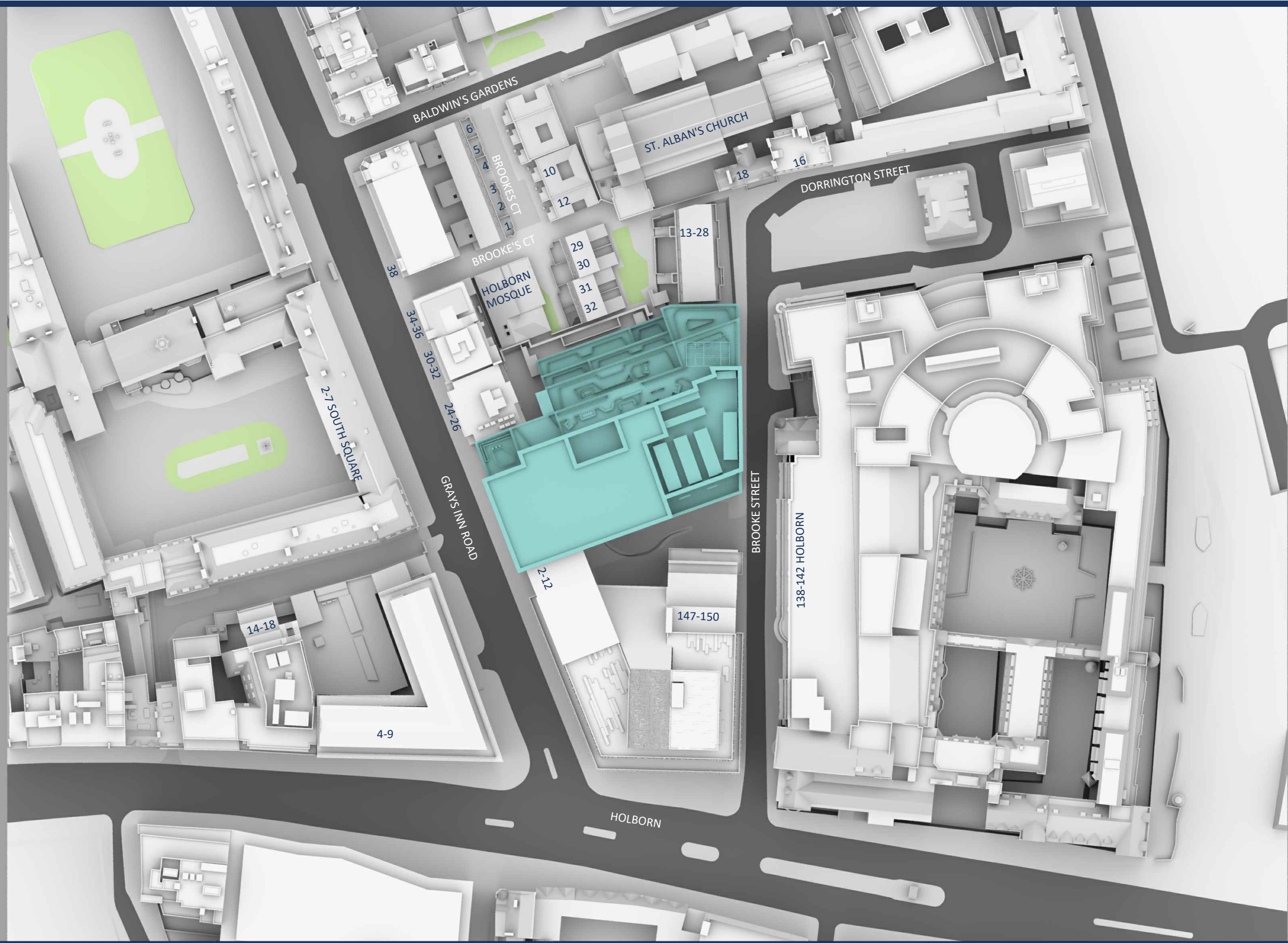
Scale:
NTS

Date:
OCT 22

Dwg No:
P3150/03

Rel:
01





Sources: Point 2
Point Cloud Survey
Site Photography

Local Planning Authority

Buckley Grey Yeoman
Proposed Info (received 290923)
1195-BGY-XXX-0000-M3-A-21000_Envelope.rvt

Key: Existing Buildings
 Proposed Scheme

Scheme Confirmed: -

Date: -

Project: Fox Court,
14 Gray's Inn Road

Drawn By:
JH/JB

Scale:
1:1000

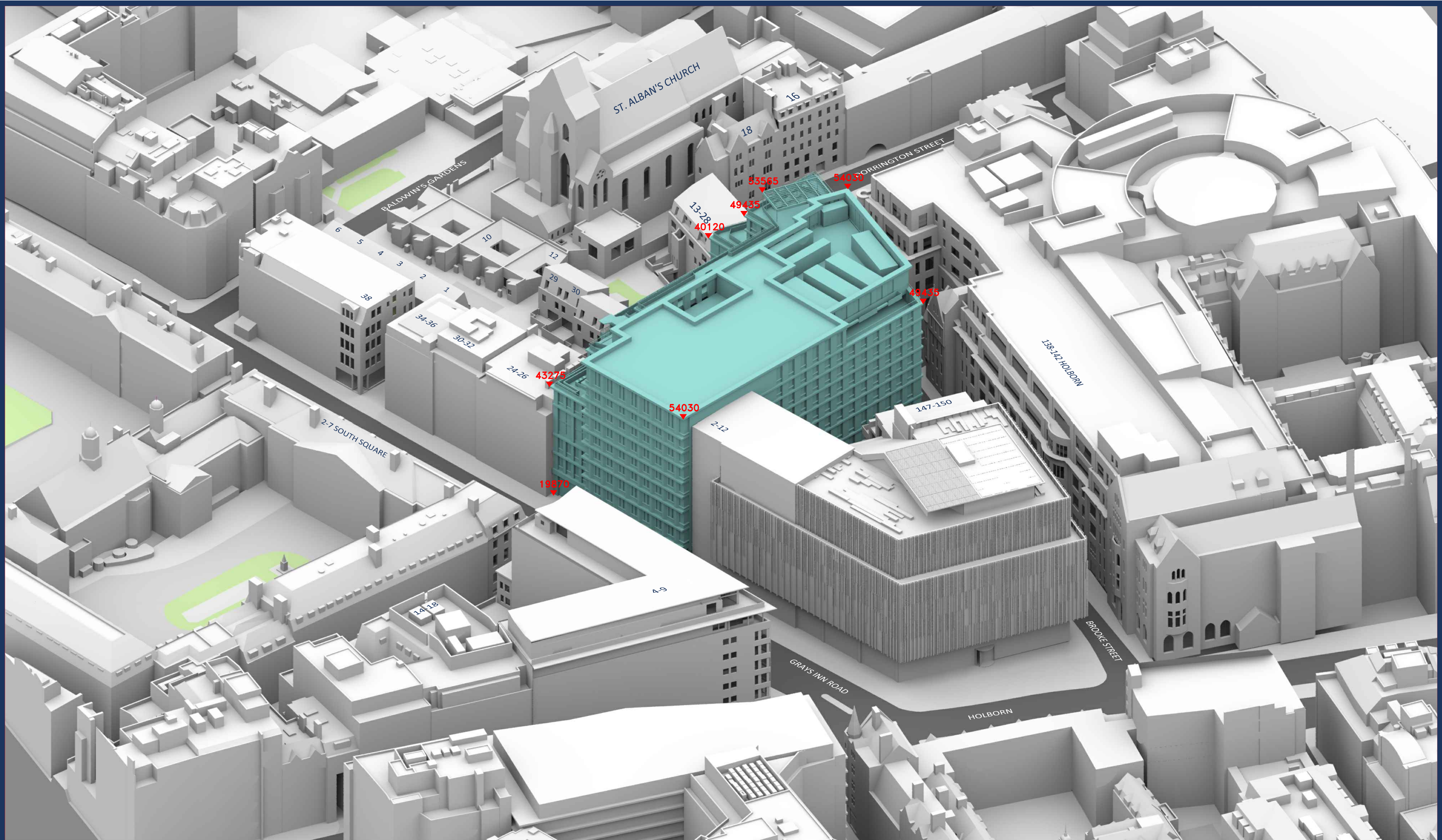
Date:
OCT 23

Title: Site Plan
Proposed Scheme Received 290923

Dwg No: **P3150/22**

Rel: **09**





Sources: Point 2
Point Cloud Survey
Site Photography

Local Planning Authority

Buckley Grey Yeoman
Proposed Info (received 290923)
1195-BGY-XXX-0000-M3-A-21000_Envelope.rvt

Key: Existing Buildings
 Proposed Scheme

All Heights in mm AOD

Scheme Confirmed:	Date:
-	-

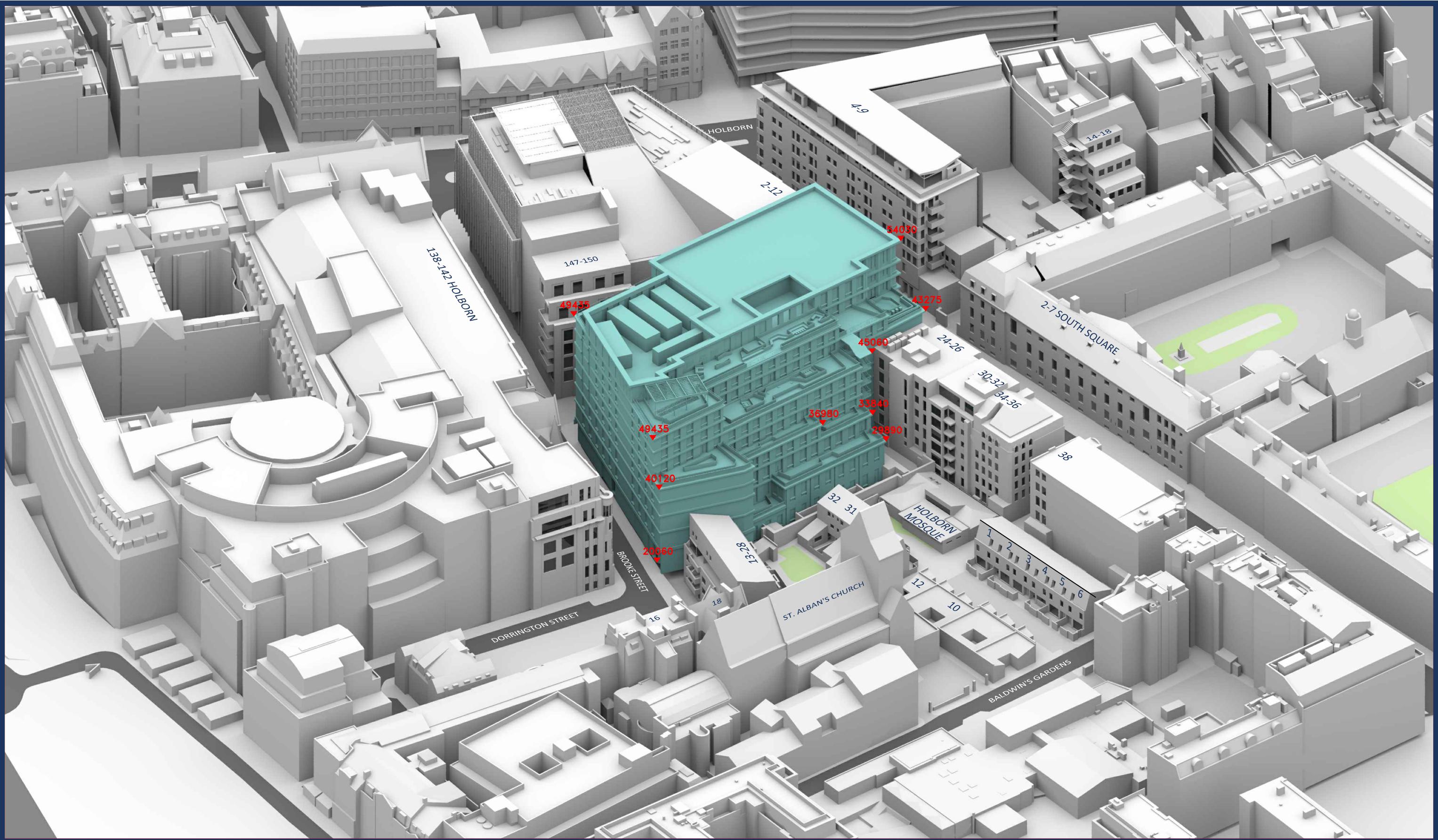
Project: Fox Court,
14 Gray's Inn Road

Drawn By:	Scale:	Date:
JH/JB	NTS	OCT 23

Title: 3D View
Proposed Scheme Received 290923

Dwg No:	Rel:
P3150/23	09





Sources: Point 2
Point Cloud Survey
Site Photography

Local Planning Authority

Buckley Grey Yeoman
Proposed Info (received 290923)
1195-BGY-XXX-0000-M3-A-21000_Envelope.rvt

Key: Existing Buildings
 Proposed Scheme

All Heights in mm AOD

Project: Fox Court,
14 Gray's Inn Road

Title: 3D View
Proposed Scheme Received 290923

Scheme Confirmed: -

Date: -

Drawn By:
JH/JB

Scale:
NTS

Date:
OCT 23

Dwg No:
P3150/24

Rel:
09

