



© THE BRITISH LIBRARY BOARD. ALL RIGHTS RESERVED. Licence No:8048



Historical Aerial Photography

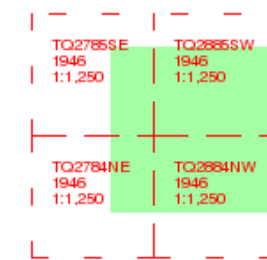
Published 1946

Source map scale - 1:1,250

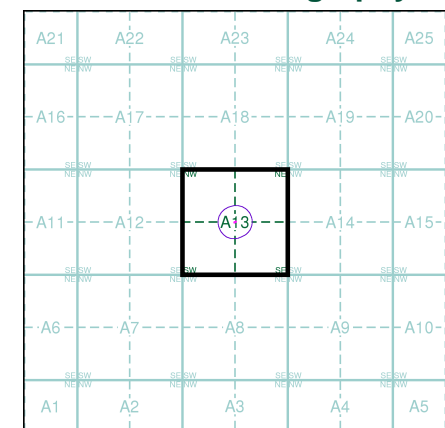
The Historical Aerial Photos were produced by the Ordnance Survey at a scale of 1:1,250 and 1:10,560 from Air Force photography. They were produced between 1944 and 1951 as an interim measure, pending preparation of conventional mapping, due to post war resource shortages. New security measures in the 1950's meant that every photograph was re-checked for potentially unsafe information with security sites replaced by fake fields or clouds. The original editions were withdrawn and only later made available after a period of fifty years although due to the accuracy of the editing, without viewing both revisions it is not easy to spot the edits. Where available Landmark have included both revisions.

© THE BRITISH LIBRARY BOARD. ALL RIGHTS RESERVED. Licence No:8048

Map Name(s) and Date(s)



Historical Aerial Photography - Segment A13



Order Details

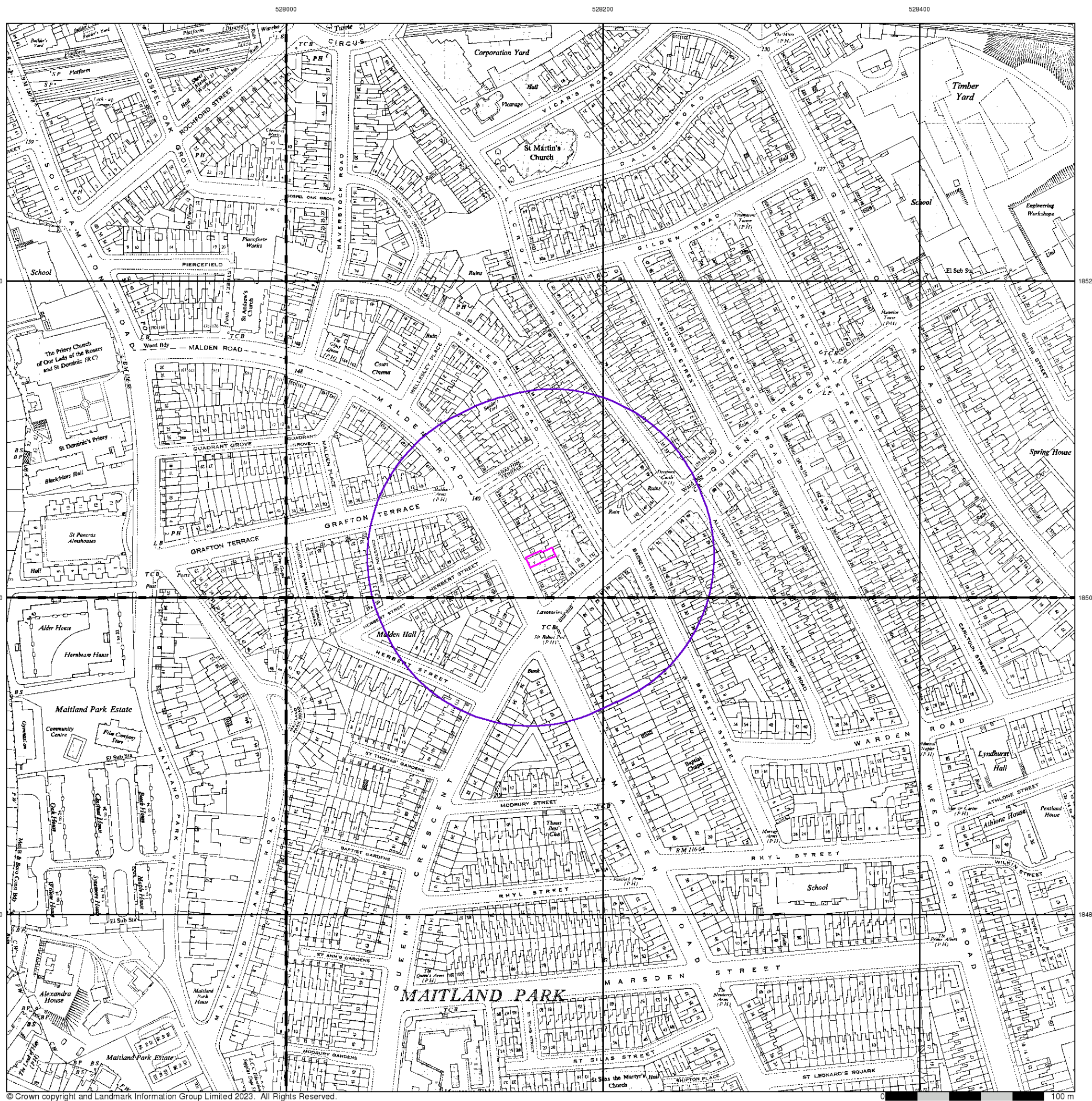
Order Number: 313010859_1_1
Customer Ref: J23153
National Grid Reference: 528160, 185030
Slice: A
Site Area (Ha): 0.02
Search Buffer (m): 100

Site Details

118, Malden Road, LONDON, NW5 4BY



Tel: 0844 844 9952
Fax: 0844 844 9951
Web: www.envirocheck.co.uk



Ordnance Survey Plan

Published 1953 - 1954

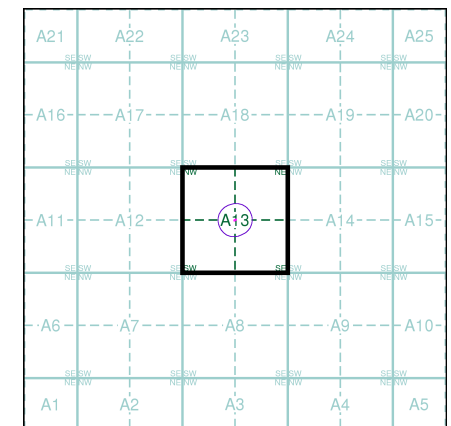
Source map scale - 1:1,250

The historical maps shown were reproduced from maps predominantly held at the scale adopted for England, Wales and Scotland in the 1840's. In 1854 the 1:2,500 scale was adopted for mapping urban areas and by 1896 it covered the whole of what were considered to be the cultivated parts of Great Britain. The published date given below is often some years later than the surveyed date. Before 1938, all OS maps were based on the Cassini Projection, with independent surveys of a single county or group of counties, giving rise to significant inaccuracies in outlying areas.

Map Name(s) and Date(s)

TQ2785SE	TQ2885SW
1954	1953
1:1,250	1:1,250
TQ2784NE	TQ2884NW
1954	1954
1:1,250	1:1,250

Historical Map - Segment A13



Order Details

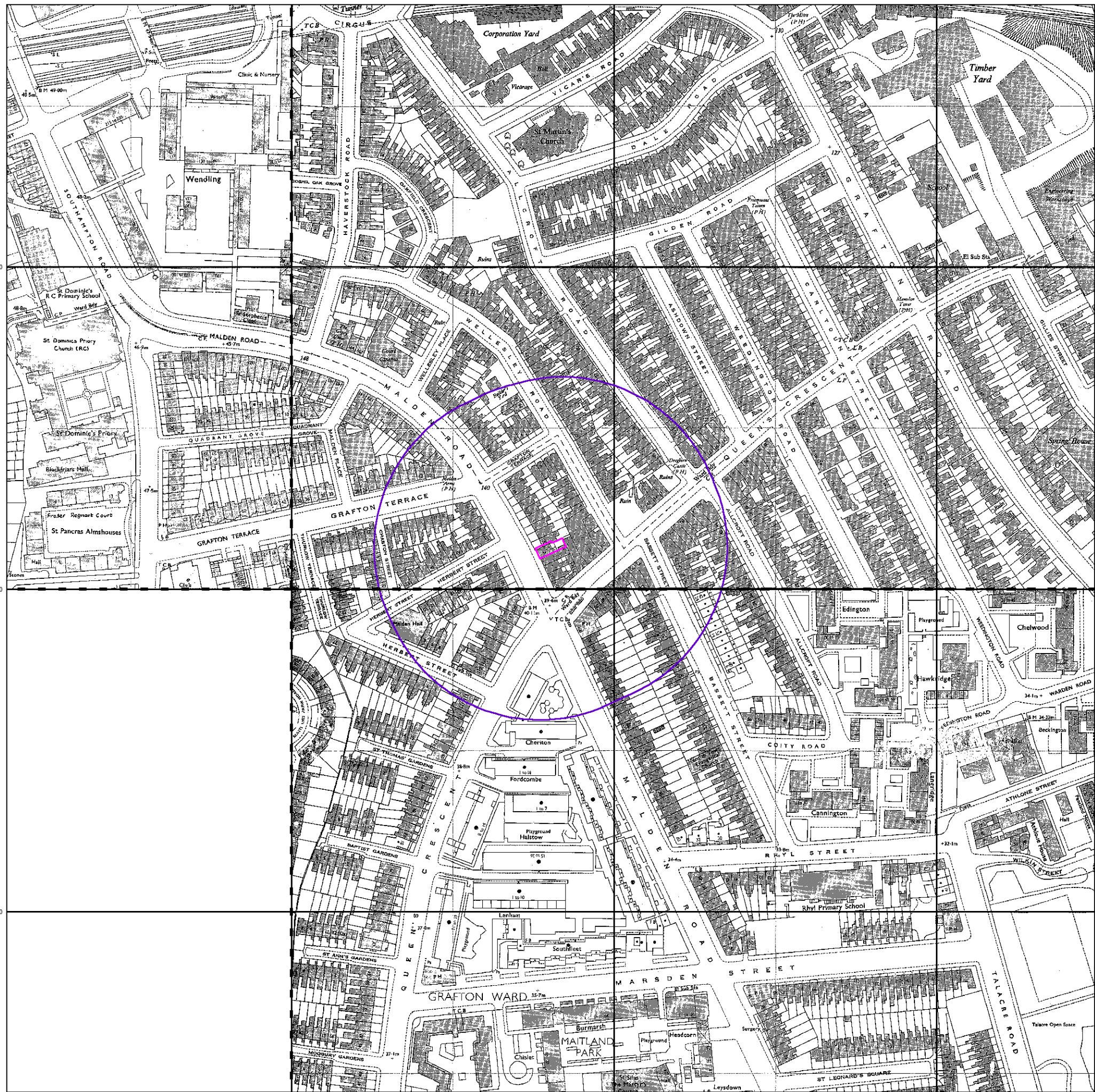
Order Number: 313010859_1_1
Customer Ref: J23153
National Grid Reference: 528160, 185030
Slice: A
Site Area (Ha): 0.02
Search Buffer (m): 100

Site Details

118, Malden Road, LONDON, NW5 4BY



Tel: 0844 844 9952
Fax: 0844 844 9951
Web: www.envirocheck.co.uk



© Crown copyright and Landmark Information Group Limited 2023. All Rights Reserved.



Additional SIMs

Published 1953 - 1982

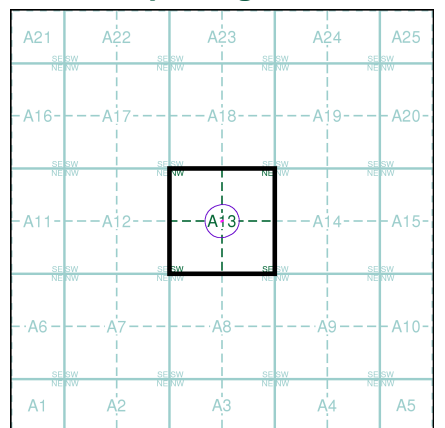
Source map scale - 1:1,250

The SIM cards (Ordnance Survey's 'Survey of Information on Microfilm') are further, minor editions of mapping which were produced and published in between the main editions as an area was updated. They date from 1947 to 1994, and contain detailed information on buildings, roads and land-use. These maps were produced at both 1:2,500 and 1:1,250 scales.

Map Name(s) and Date(s)

TQ2785SE	TQ2885SW
1954	1953
1:1,250	1:1,250
	TQ2884NW
	1982
	1:1,250

Historical Map - Segment A13



Order Details

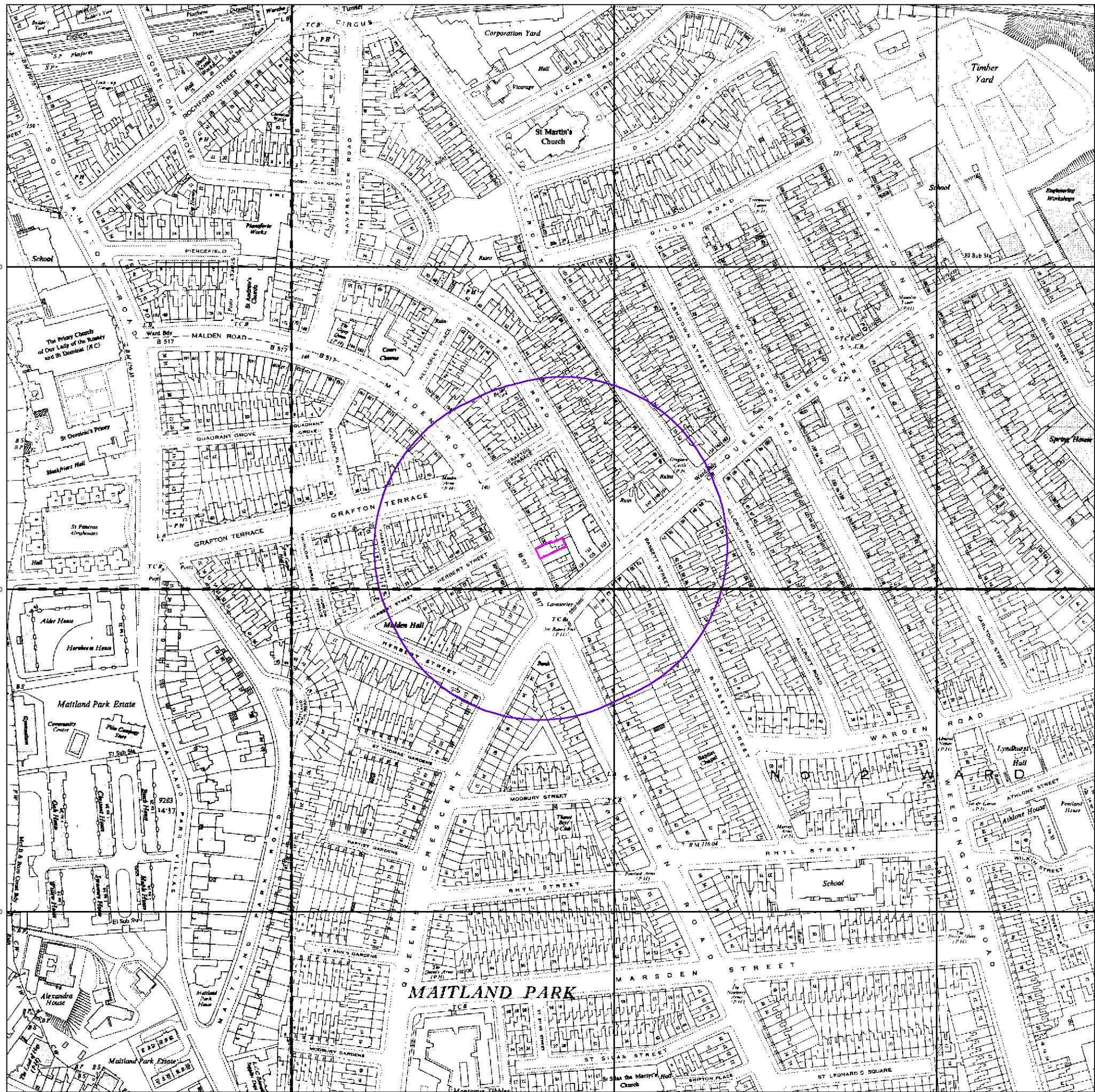
Order Number: 313010859_1_1
Customer Ref: J23153
National Grid Reference: 528160, 185030
Slice: A
Site Area (Ha): 0.02
Search Buffer (m): 100

Site Details

118, Malden Road, LONDON, NW5 4BY



Tel: 0844 844 9952
Fax: 0844 844 9951
Web: www.envirocheck.co.uk



Ordnance Survey Plan

Published 1954 - 1955

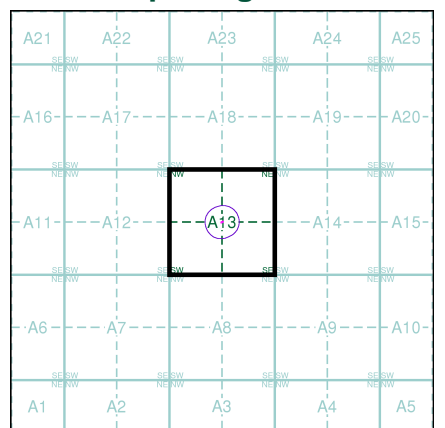
Source map scale - 1:2,500

The historical maps shown were reproduced from maps predominantly held at the scale adopted for England, Wales and Scotland in the 1840's. In 1854 the 1:2,500 scale was adopted for mapping urban areas and by 1896 it covered the whole of what were considered to be the cultivated parts of Great Britain. The published date given below is often some years later than the surveyed date. Before 1938, all OS maps were based on the Cassini Projection, with independent surveys of a single county or group of counties, giving rise to significant inaccuracies in outlying areas.

Map Name(s) and Date(s)

TQ2785	TQ2885
1954	1954
12,500	12,500
TQ2784	TQ2884
1954	1955
12,500	12,500

Historical Map - Segment A13



Order Details

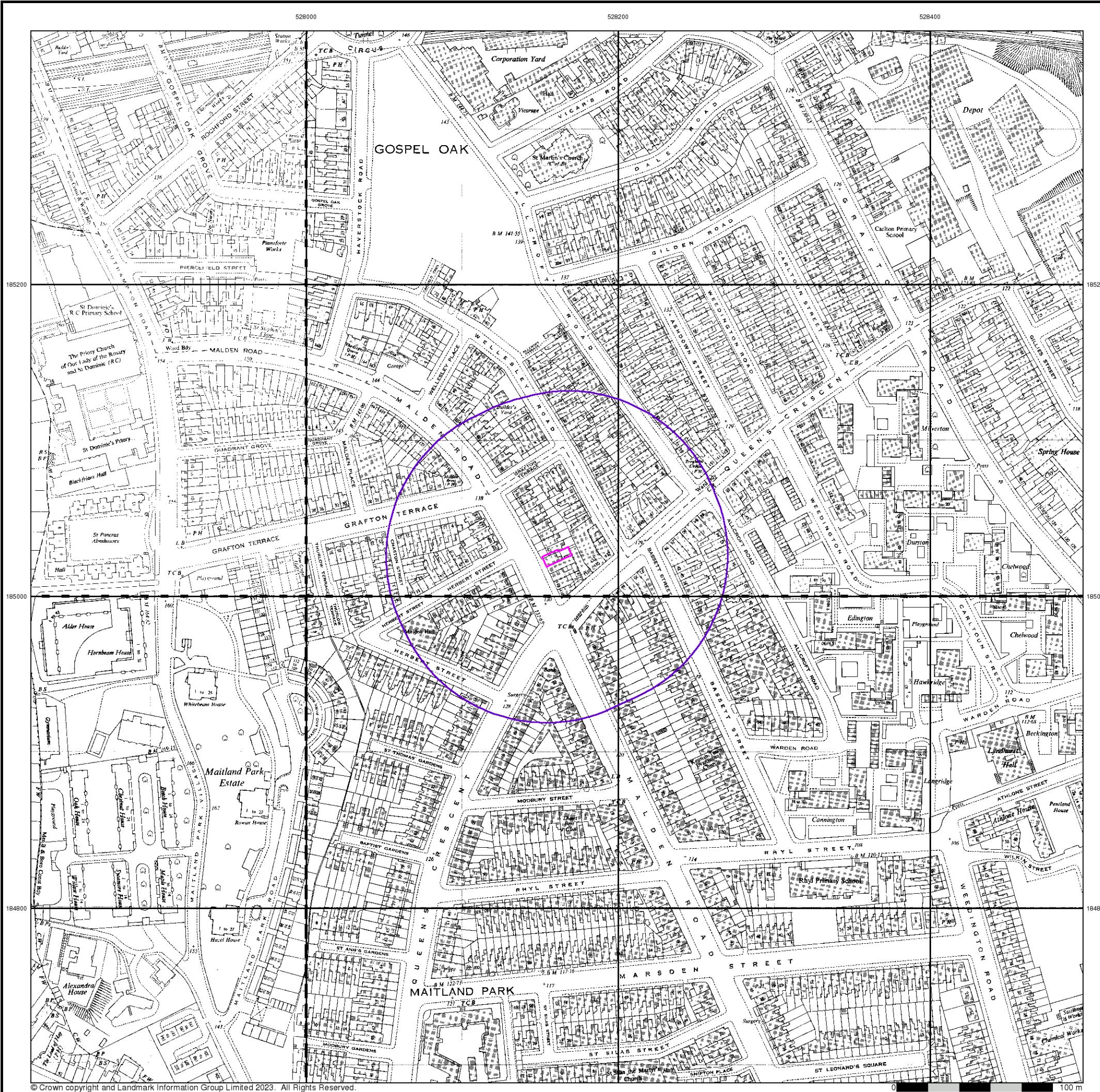
Order Number: 313010859_1_1
Customer Ref: J23153
National Grid Reference: 528160, 185030
Slice: A
Site Area (Ha): 0.02
Search Buffer (m): 100

Site Details

118, Malden Road, LONDON, NW5 4BY



Tel: 0844 844 9952
Fax: 0844 844 9951
Web: www.envirocheck.co.uk



Ordnance Survey Plan

Published 1963 - 1966

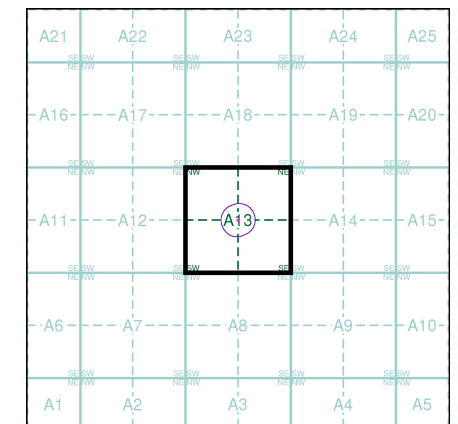
Source map scale - 1:1,250

The historical maps shown were reproduced from maps predominantly held at the scale adopted for England, Wales and Scotland in the 1840's. In 1854 the 1:2,500 scale was adopted for mapping urban areas and by 1896 it covered the whole of what were considered to be the cultivated parts of Great Britain. The published date given below is often some years later than the surveyed date. Before 1938, all OS maps were based on the Cassini Projection, with independent surveys of a single county or group of counties, giving rise to significant inaccuracies in outlying areas.

Map Name(s) and Date(s)

TQ2785SE	TQ2885SW
1966	1966
1:1,250	1:1,250
TQ2784NE	TQ2884NW
1963	1966
1:1,250	1:1,250

Historical Map - Segment A13



Order Details

Order Number: 313010859_1_1
Customer Ref: J23153
National Grid Reference: 528160, 185030
Slice: A
Site Area (Ha): 0.02
Search Buffer (m): 100

Site Details

118, Malden Road, LONDON, NW5 4BY

Landmark
INFORMATION GROUP

Tel: 0844 844 9952
Fax: 0844 844 9951
Web: www.envirocheck.co.uk



Ordnance Survey Plan

Published 1970

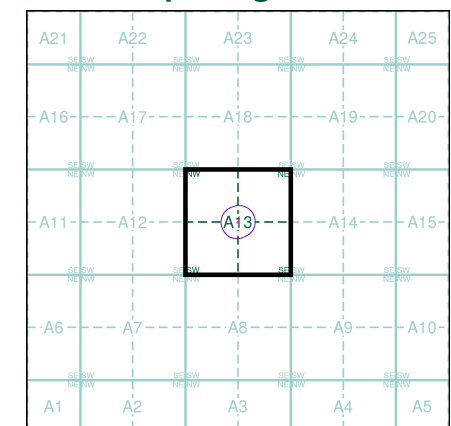
Source map scale - 1:2,500

The historical maps shown were reproduced from maps predominantly held at the scale adopted for England, Wales and Scotland in the 1840's. In 1854 the 1:2,500 scale was adopted for mapping urban areas and by 1896 it covered the whole of what were considered to be the cultivated parts of Great Britain. The published date given below is often some years later than the surveyed date. Before 1938, all OS maps were based on the Cassini Projection, with independent surveys of a single county or group of counties, giving rise to significant inaccuracies in outlying areas.

Map Name(s) and Date(s)

TQ2785 1970 12,500	TQ2885 1970 12,500
	TQ2884 1970 12,500

Historical Map - Segment A13



Order Details

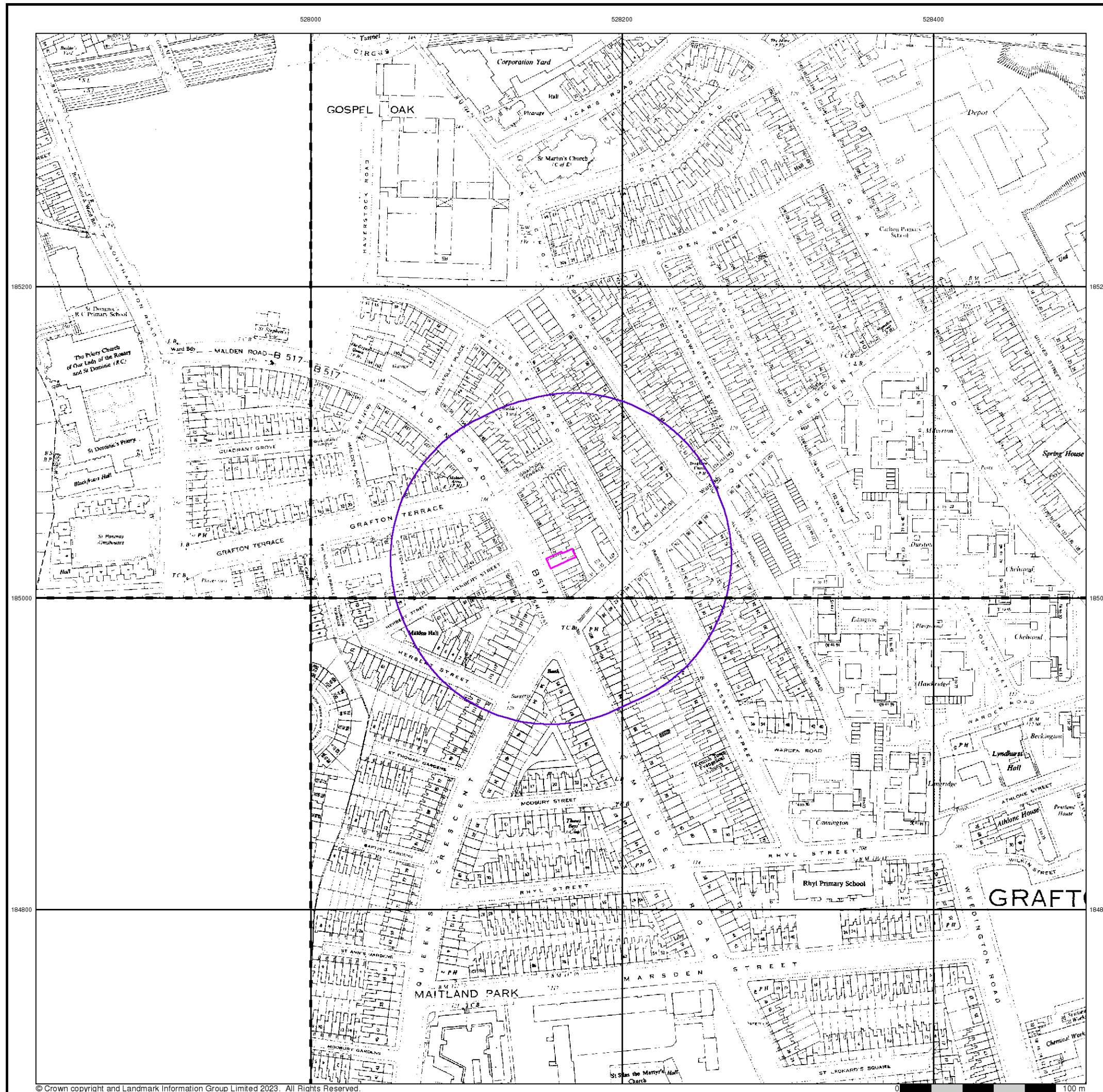
Order Number: 313010859_1_1
Customer Ref: J23153
National Grid Reference: 528160, 185030
Slice: A
Site Area (Ha): 0.02
Search Buffer (m): 100

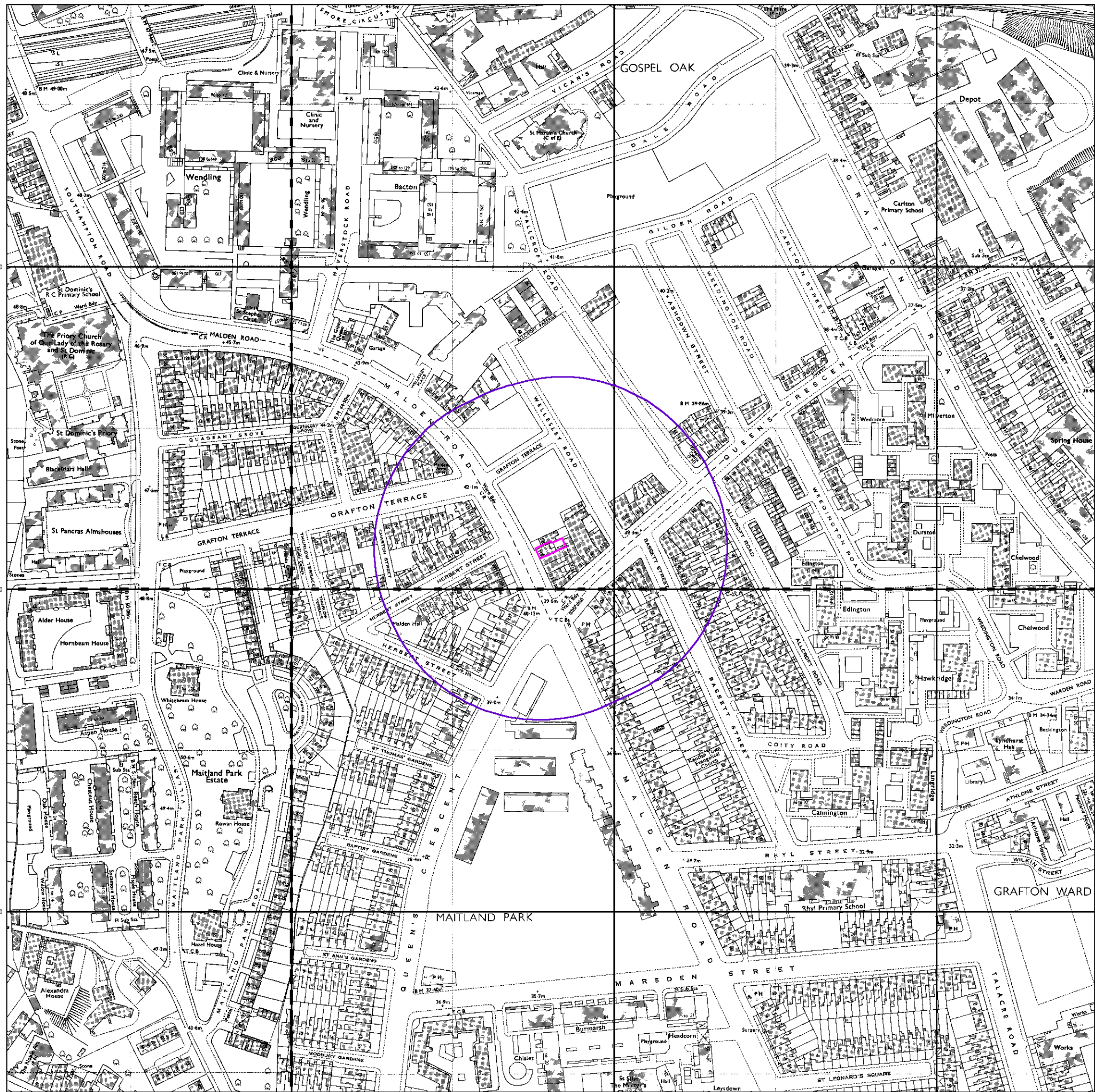
Site Details

118, Malden Road, LONDON, NW5 4BY

Landmark
INFORMATION GROUP

Tel: 0844 844 9952
Fax: 0844 844 9951
Web: www.envirocheck.co.uk





Ordnance Survey Plan

Published 1973 - 1975

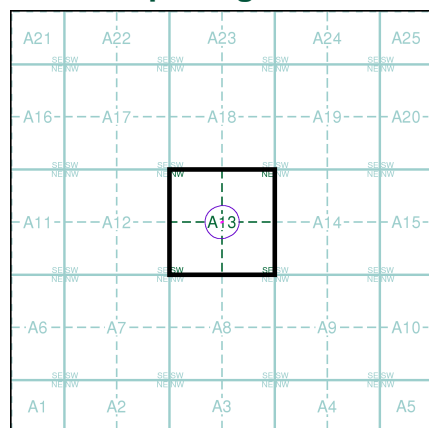
Source map scale - 1:1,250

The historical maps shown were reproduced from maps predominantly held at the scale adopted for England, Wales and Scotland in the 1840's. In 1854 the 1:2,500 scale was adopted for mapping urban areas and by 1896 it covered the whole of what were considered to be the cultivated parts of Great Britain. The published date given below is often some years later than the surveyed date. Before 1938, all OS maps were based on the Cassini Projection, with independent surveys of a single county or group of counties, giving rise to significant inaccuracies in outlying areas.

Map Name(s) and Date(s)

TQ2785SE	TQ2885SW
1974	1974
1:1,250	1:1,250
TQ2784NE	TQ2884NW
1973	1975
1:1,250	1:1,250

Historical Map - Segment A13



Order Details

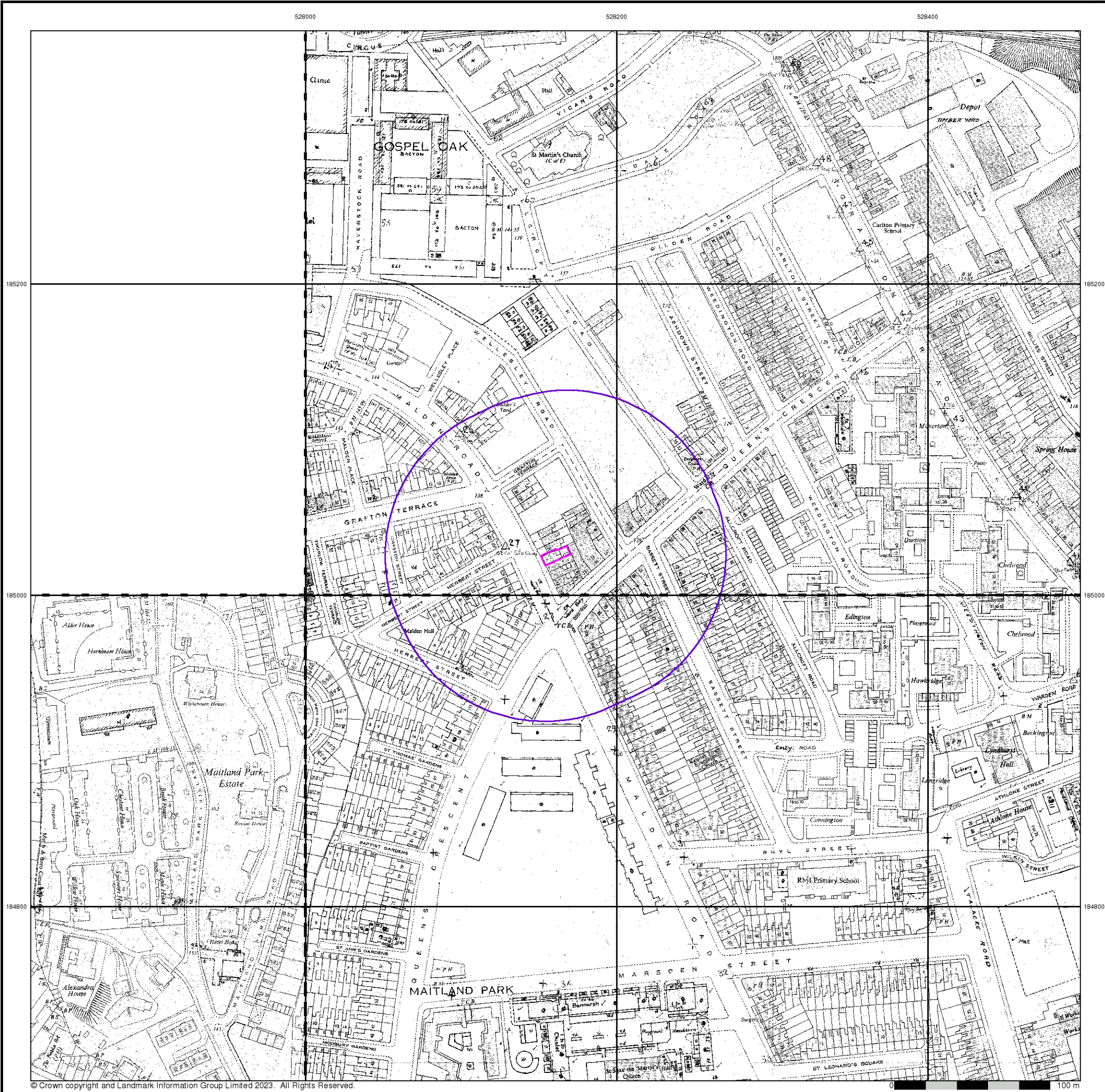
Order Number: 313010859_1_1
Customer Ref: J23153
National Grid Reference: 528160, 185030
Slice: A
Site Area (Ha): 0.02
Search Buffer (m): 100

Site Details

118, Malden Road, LONDON, NW5 4BY



Tel: 0844 844 9952
Fax: 0844 844 9951
Web: www.envirocheck.co.uk



Supply of Unpublished Survey Information

Published 1973 - 1974

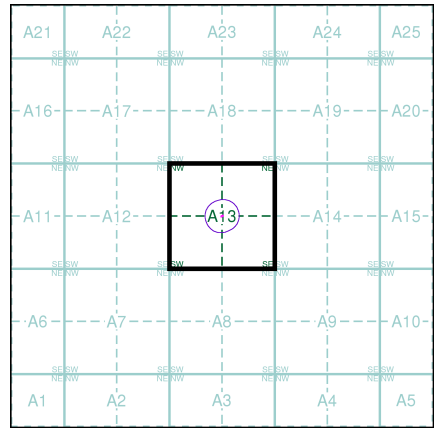
Source map scale - 1:1,250

SUSI maps (Supply of Unpublished Survey Information) were produced between 1972 and 1977, mainly for internal use at Ordnance Survey. These were more of a 'work-in-progress' plan as they showed updates of individual areas on a map. These maps were unpublished, and they do not represent a single moment in time. They were produced at both 1:2,500 and 1:1,250 scales.

Map Name(s) and Date(s)

	TQ2885SW	
	1973	
	1:1,250	
TQ2784NE	TQ2884NW	
1973	1974	
1:1,250	1:1,250	

Historical Map - Segment A13



Order Details

Order Number: 313010859_1_1
Customer Ref: J23153
National Grid Reference: 528160, 185030
Slice: A
Site Area (Ha): 0.02
Search Buffer (m): 100

Site Details

118, Malden Road, LONDON, NW5 4BY



Tel: 0844 844 9952
Fax: 0844 844 9951
Web: www.envirocheck.co.uk



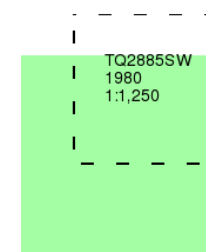
Ordnance Survey Plan

Published 1980

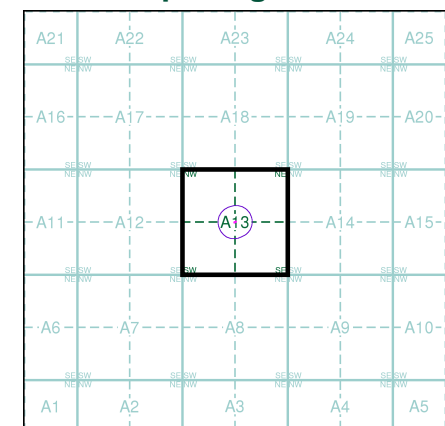
Source map scale - 1:1,250

The historical maps shown were reproduced from maps predominantly held at the scale adopted for England, Wales and Scotland in the 1840's. In 1854 the 1:2,500 scale was adopted for mapping urban areas and by 1896 it covered the whole of what were considered to be the cultivated parts of Great Britain. The published date given below is often some years later than the surveyed date. Before 1938, all OS maps were based on the Cassini Projection, with independent surveys of a single county or group of counties, giving rise to significant inaccuracies in outlying areas.

Map Name(s) and Date(s)



Historical Map - Segment A13



Order Details

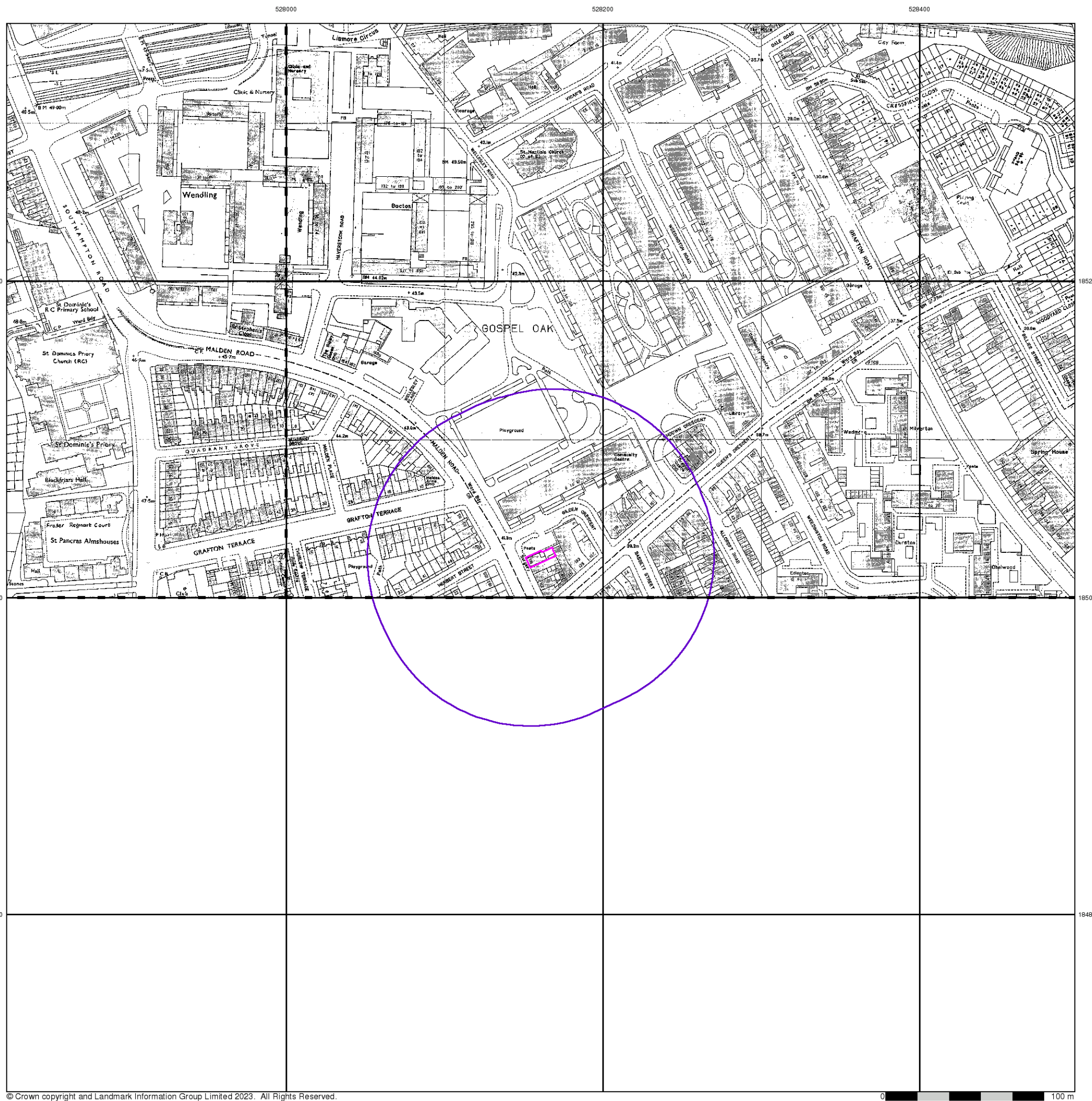
Order Number: 313010859_1_1
Customer Ref: J23153
National Grid Reference: 528160, 185030
Slice: A
Site Area (Ha): 0.02
Search Buffer (m): 100

Site Details

118, Malden Road, LONDON, NW5 4BY



Tel: 0844 844 9952
Fax: 0844 844 9951
Web: www.envirocheck.co.uk



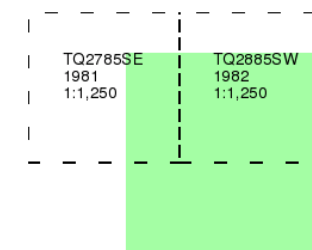
Additional SIMs

Published 1981 - 1982

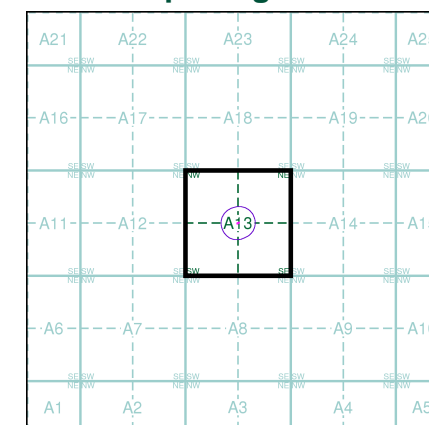
Source map scale - 1:1,250

The SIM cards (Ordnance Survey's 'Survey of Information on Microfilm') are further, minor editions of mapping which were produced and published in between the main editions as an area was updated. They date from 1947 to 1994, and contain detailed information on buildings, roads and land-use. These maps were produced at both 1:2,500 and 1:1,250 scales.

Map Name(s) and Date(s)



Historical Map - Segment A13



Order Details

Order Number: 313010859_1_1
Customer Ref: J23153
National Grid Reference: 528160, 185030
Slice: A
Site Area (Ha): 0.02
Search Buffer (m): 100

Site Details

118, Malden Road, LONDON, NW5 4BY



Tel: 0844 844 9952
Fax: 0844 844 9951
Web: www.envirocheck.co.uk



Large-Scale National Grid Data

Published 1991

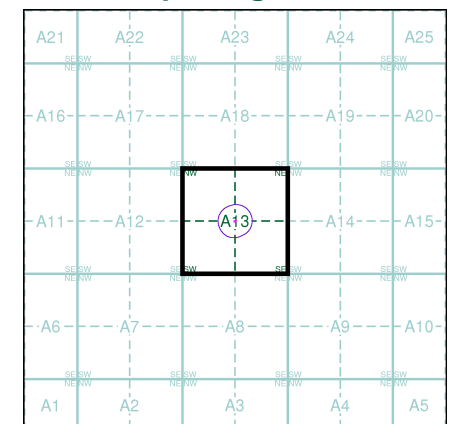
Source map scale - 1:1,250

'Large Scale National Grid Data' superseded SIM cards (Ordnance Survey's 'Survey of Information on Microfilm') in 1992, and continued to be produced until 1999. These maps were the fore-runners of digital mapping and so provide detailed information on houses and roads, but tend to show less topographic features such as vegetation. These maps were produced at both 1:2,500 and 1:1,250 scales.

Map Name(s) and Date(s)

TQ2785SE	TQ2885SW
1991	1991
1:1,250	1:1,250
TQ2784NE	TQ2884NW
1991	1991
1:1,250	1:1,250

Historical Map - Segment A13



Order Details

Order Number: 313010859_1_1
Customer Ref: J23153
National Grid Reference: 528160, 185030
Slice: A
Site Area (Ha): 0.02
Search Buffer (m): 100

Site Details

118, Malden Road, LONDON, NW5 4BY

Landmark
INFORMATION GROUP

Tel: 0844 844 9952
Fax: 0844 844 9951
Web: www.envirocheck.co.uk



Large-Scale National Grid Data

Published 1991 - 1993

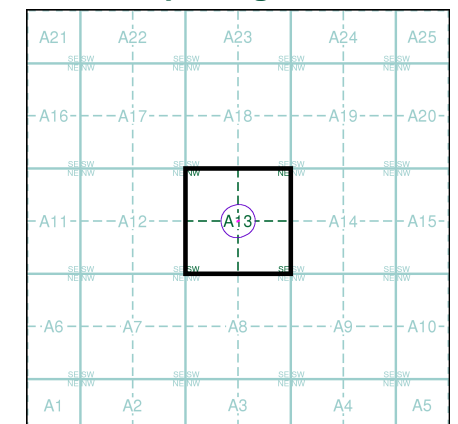
Source map scale - 1:1,250

'Large Scale National Grid Data' superseded SIM cards (Ordnance Survey's 'Survey of Information on Microfilm') in 1992, and continued to be produced until 1999. These maps were the fore-runners of digital mapping and so provide detailed information on houses and roads, but tend to show less topographic features such as vegetation. These maps were produced at both 1:2,500 and 1:1,250 scales.

Map Name(s) and Date(s)

TQ2785SE	TQ2885SW
1993	1992
1:1,250	1:1,250
TQ2784NE	
1991	
1:1,250	

Historical Map - Segment A13



Order Details

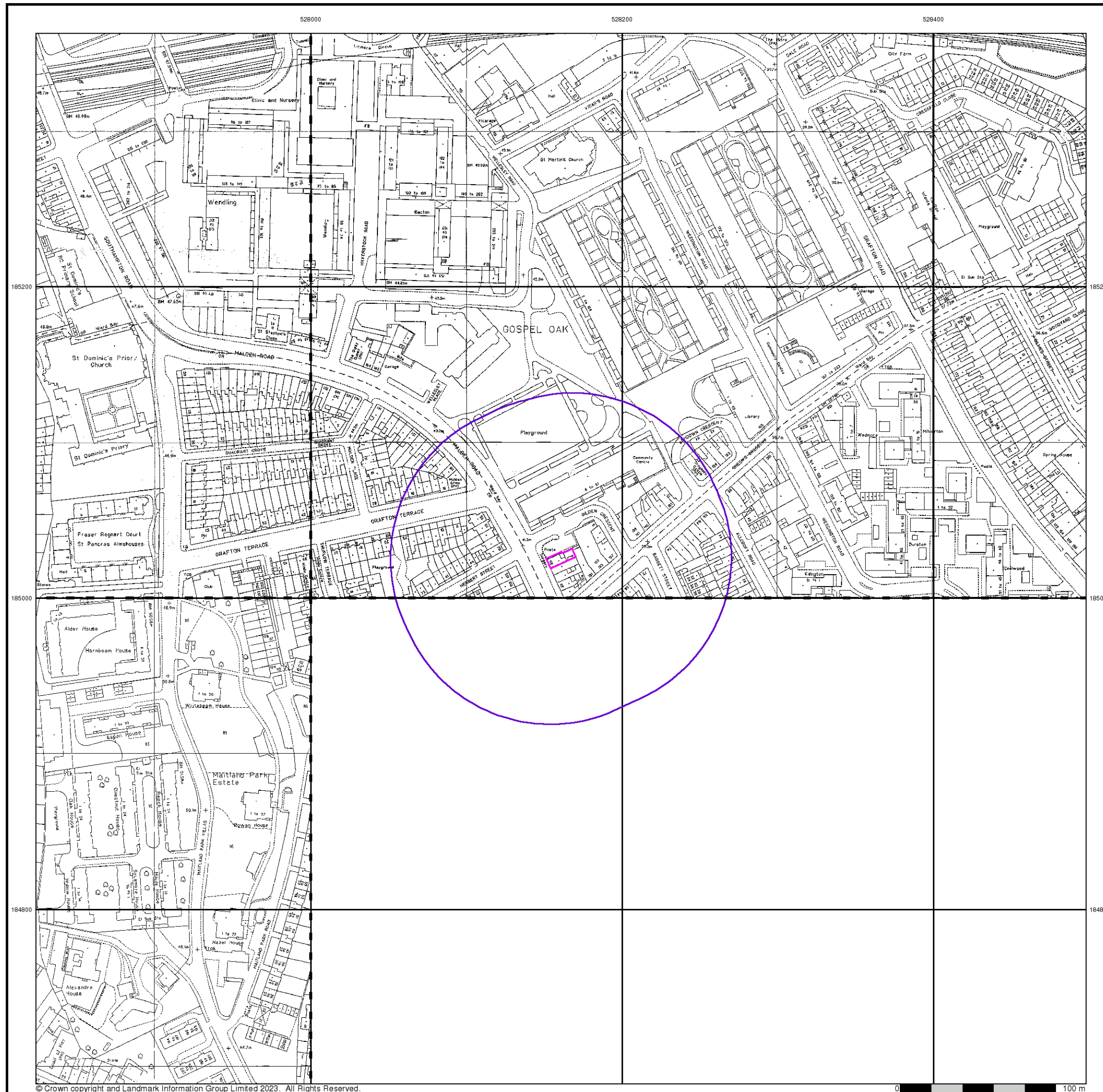
Order Number: 313010859_1_1
Customer Ref: J23153
National Grid Reference: 528160, 185030
Slice: A
Site Area (Ha): 0.02
Search Buffer (m): 100

Site Details

118, Malden Road, LONDON, NW5 4BY

Landmark
INFORMATION GROUP

Tel: 0844 844 9952
Fax: 0844 844 9951
Web: www.envirocheck.co.uk





© Copyright Getmapping plc

0 100 m

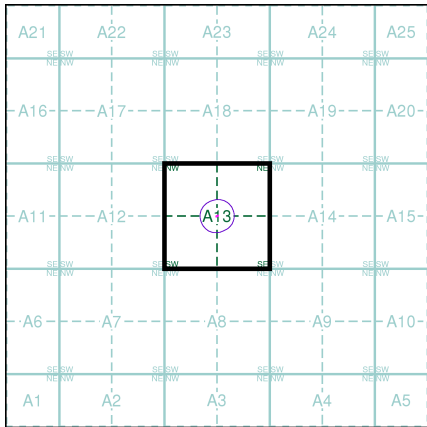


Historical Aerial Photography

Published 1999

This aerial photography was produced by Getmapping, these vertical aerial photographs provide a seamless, full colour survey of the whole of Great Britain

Historical Aerial Photography - Segment A13



Order Details

Order Number: 313010859_1_1
Customer Ref: J23153
National Grid Reference: 528160, 185030
Slice: A
Site Area (Ha): 0.02
Search Buffer (m): 100

Site Details

118, Malden Road, LONDON, NW5 4BY

Landmark
INFORMATION GROUP

Tel: 0844 844 9952
Fax: 0844 844 9951
Web: www.envirocheck.co.uk