

Site Details:

Chancery Station House, 31-33
High Holborn, London, WC1V 6A

Client Ref: 20163007
Report Ref: GS-YT7-EYB-HDX-4WV
Grid Ref: 530996, 181644

Map Name: 1056 Scale Town Plan

Map date: 1875

Scale: 1:1,056

Printed at: 1:1,056



Surveyed 1872
Revised N/A
Edition 1875
Copyright N/A
Levelled N/A



Produced by
Groundsure Insights
T: 08444 159000
E: info@groundsure.com
W: www.groundsure.com

© Crown copyright and database rights 2018 Ordnance Survey 100035207

Production date: 30 May 2023

Map legend available at:
www.groundsure.com/sites/default/files/groundsure_legend.pdf



Site Details:

Chancery Station House, 31-33
High Holborn, London, WC1V 6A

Client Ref: 20163007
Report Ref: GS-YT7-EYB-HDX-4WV
Grid Ref: 530996, 181644

Map Name: 1056 Scale Town Plan

Map date: 1875

Scale: 1:1,056

Printed at: 1:1,056



Surveyed 1872
Revised N/A
Edition 1875
Copyright N/A
Levelled N/A



Produced by
Groundsure Insights
T: 08444 159000
E: info@groundsure.com
W: www.groundsure.com

© Crown copyright and database rights 2018 Ordnance Survey 100035207

Production date: 30 May 2023

Map legend available at:
www.groundsure.com/sites/default/files/groundsure_legend.pdf



Site Details:

Chancery Station House, 31-33
High Holborn, London, WC1V 6A


Client Ref: 20163007
Report Ref: GS-YT7-EYB-HDX-4WV
Grid Ref: 530996, 181644

Map Name: County Series

Map date: 1878

Scale: 1:2,500

Printed at: 1:2,500



Surveyed 1873
Revised N/A
Edition N/A
Copyright 1878
Levelled N/A



Produced by
Groundsure Insights
T: 08444 159000
E: info@groundsure.com
W: www.groundsure.com

© Crown copyright and database rights 2018 Ordnance Survey 100035207

Production date: 30 May 2023

Map legend available at:
www.groundsure.com/sites/default/files/groundsure_legend.pdf



Site Details:

Chancery Station House, 31-33
High Holborn, London, WC1V 6A

Client Ref: 20163007
Report Ref: GS-YT7-EYB-HDX-4WV
Grid Ref: 530996, 181644

Map Name: 1056 Scale Town Plan

Map date: 1896

Scale: 1:1,056

Printed at: 1:1,056



Surveyed 1894
Revised N/A
Edition 1896
Copyright N/A
Levelled N/A



Produced by
Groundsure Insights
T: 08444 159000
E: info@groundsure.com
W: www.groundsure.com

© Crown copyright and database rights 2018 Ordnance Survey 100035207

Production date: 30 May 2023

Map legend available at:
www.groundsure.com/sites/default/files/groundsure_legend.pdf



Site Details:

Chancery Station House, 31-33
High Holborn, London, WC1V 6A

Client Ref: 20163007
Report Ref: GS-YT7-EYB-HDX-4WV
Grid Ref: 530996, 181644

Map Name: County Series

Map date: 1896

Scale: 1:2,500

Printed at: 1:2,500



Surveyed N/A
Revised 1895
Edition 1896
Copyright N/A
Levelled N/A

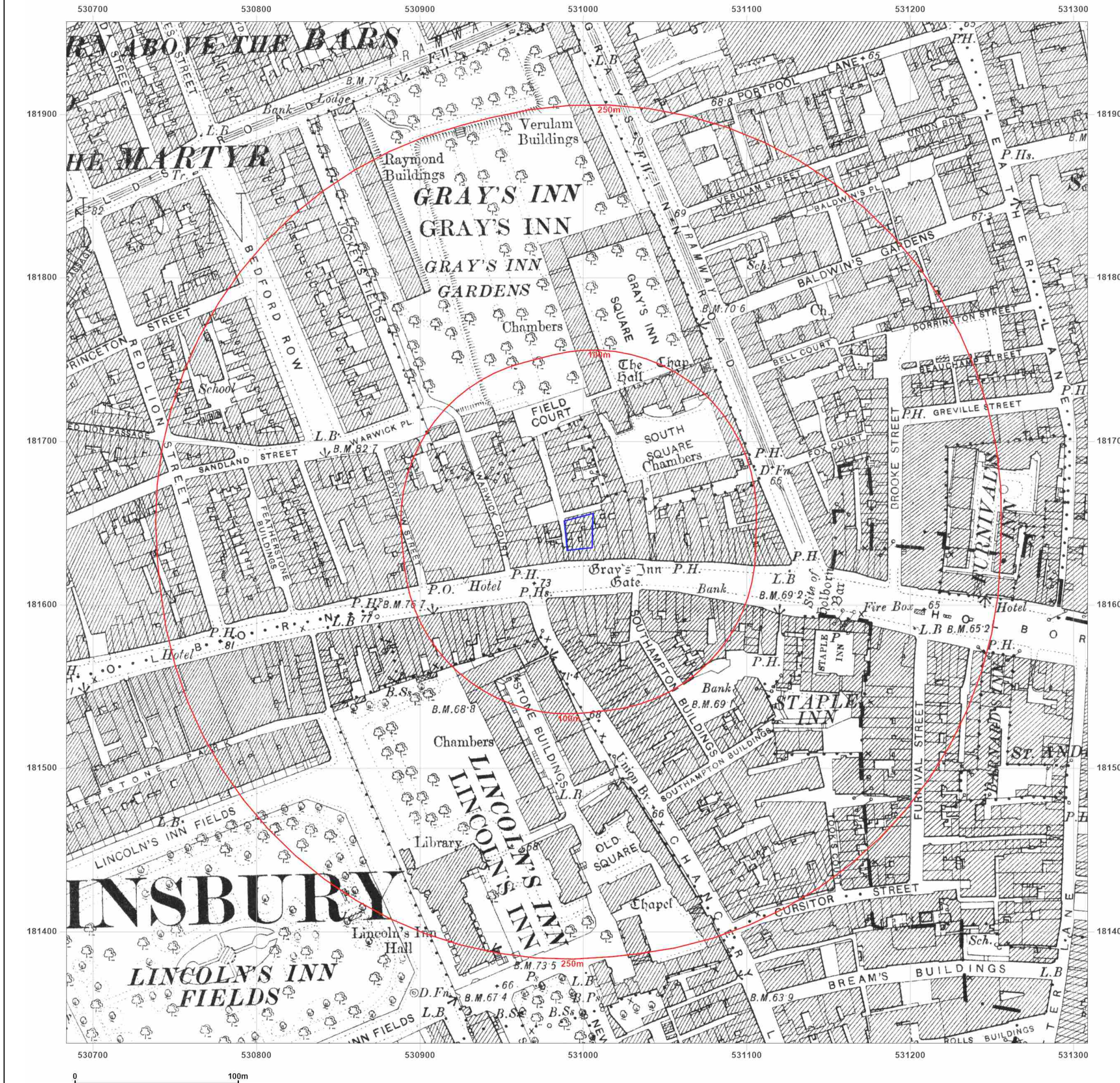


Produced by
Groundsure Insights
T: 08444 159000
E: info@groundsure.com
W: www.groundsure.com

© Crown copyright and database rights 2018 Ordnance Survey 100035207

Production date: 30 May 2023

Map legend available at:
www.groundsure.com/sites/default/files/groundsure_legend.pdf



Site Details:

Chancery Station House, 31-33
High Holborn, London, WC1V 6A

Client Ref: 20163007
Report Ref: GS-YT7-EYB-HDX-4WV
Grid Ref: 530996, 181644

Map Name: County Series

Map date: 1916

Scale: 1:2,500

Printed at: 1:2,500



Surveyed 1916
Revised 1916
Edition N/A
Copyright N/A
Levelled N/A



Produced by
Groundsure Insights
T: 08444 159000
E: info@groundsure.com
W: www.groundsure.com

© Crown copyright and database rights 2018 Ordnance Survey 100035207

Production date: 30 May 2023

Map legend available at:
www.groundsure.com/sites/default/files/groundsure_legend.pdf



Site Details:

Chancery Station House, 31-33
High Holborn, London, WC1V 6A

Client Ref: 20163007
Report Ref: GS-YT7-EYB-HDX-4WV
Grid Ref: 530996, 181644

Map Name: National Grid

Map date: 1951

Scale: 1:1,250

Printed at: 1:2,000



Surveyed 1951 Revised 1951 Edition N/A Copyright N/A Levelled 1932	Surveyed 1951 Revised 1951 Edition N/A Copyright N/A Levelled 1932
Surveyed 1951 Revised 1951 Edition N/A Copyright N/A Levelled 1932	Surveyed 1951 Revised 1951 Edition N/A Copyright N/A Levelled 1932



Produced by
Groundsure Insights
T: 08444 159000
E: info@groundsure.com
W: www.groundsure.com

© Crown copyright and database rights 2018 Ordnance Survey 100035207


Production date: 30 May 2023

Map legend available at:
www.groundsure.com/sites/default/files/groundsure_legend.pdf

Site Details:
 Chancery Station House, 31-33
 High Holborn, London, WC1V 6A

Client Ref: 20163007
Report Ref: GS-YT7-EYB-HDX-4WV
Grid Ref: 530996, 181644

Map Name: National Grid
Map date: 1951
Scale: 1:2,500
Printed at: 1:2,500

Surveyed 1951
 Revised 1951
 Edition N/A
 Copyright N/A
 Levelled 1932

Powered by

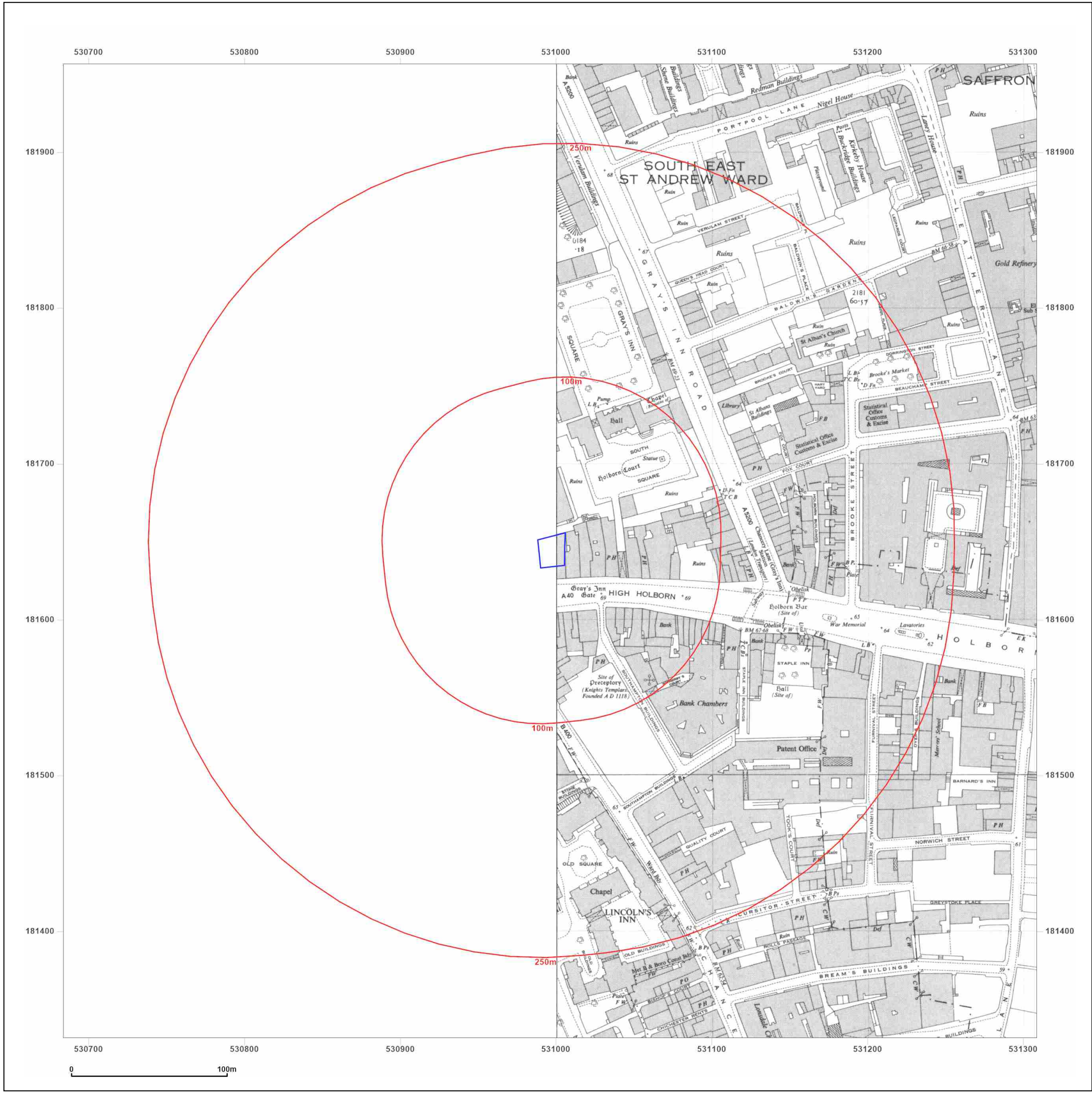


Produced by
 Groundsure Insights
 T: 08444 159000
 E: info@groundsure.com
 W: www.groundsure.com

© Crown copyright and database rights 2018 Ordnance Survey 100035207

Production date: 30 May 2023


Map legend available at:
www.groundsure.com/sites/default/files/groundsure_legend.pdf



Site Details:
 Chancery Station House, 31-33
 High Holborn, London, WC1V 6A

Client Ref: 20163007
Report Ref: GS-YT7-EYB-HDX-4WV
Grid Ref: 530996, 181644

Map Name: National Grid
Map date: 1952-1953
Scale: 1:1,250
Printed at: 1:2,000



Surveyed N/A Revised N/A Edition N/A Copyright N/A Levelled N/A	Surveyed N/A Revised N/A Edition 1953 Copyright N/A Levelled N/A
Surveyed N/A Revised N/A Edition N/A Copyright N/A Levelled N/A	Surveyed N/A Revised N/A Edition 1953 Copyright N/A Levelled N/A

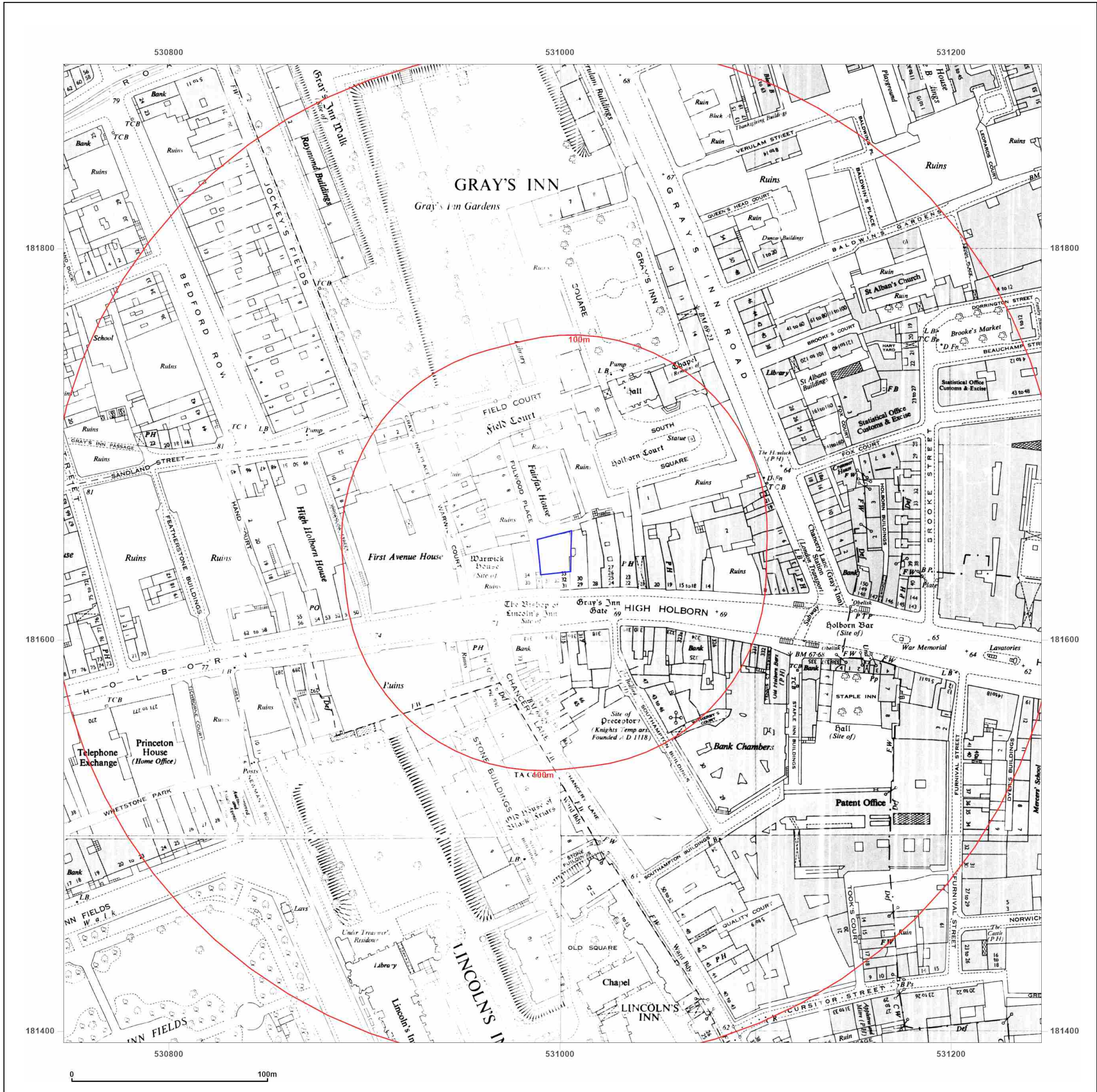


Produced by
 Groundsure Insights
 T: 08444 159000
 E: info@groundsure.com
 W: www.groundsure.com

© Crown copyright and database rights 2018 Ordnance Survey 100035207

Production date: 30 May 2023

Map legend available at:
www.groundsure.com/sites/default/files/groundsure_legend.pdf



Site Details:

Chancery Station House, 31-33
High Holborn, London, WC1V 6A

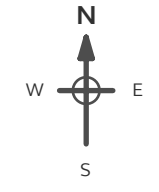
Client Ref: 20163007
Report Ref: GS-YT7-EYB-HDX-4WV
Grid Ref: 530996, 181644

Map Name: National Grid

Map date: 1951-1953

Scale: 1:2,500

Printed at: 1:2,500



Surveyed 1951
Revised 1951
Edition 1953
Copyright N/A
Levelled 1932

Surveyed 1951
Revised 1951
Edition N/A
Copyright N/A
Levelled 1932

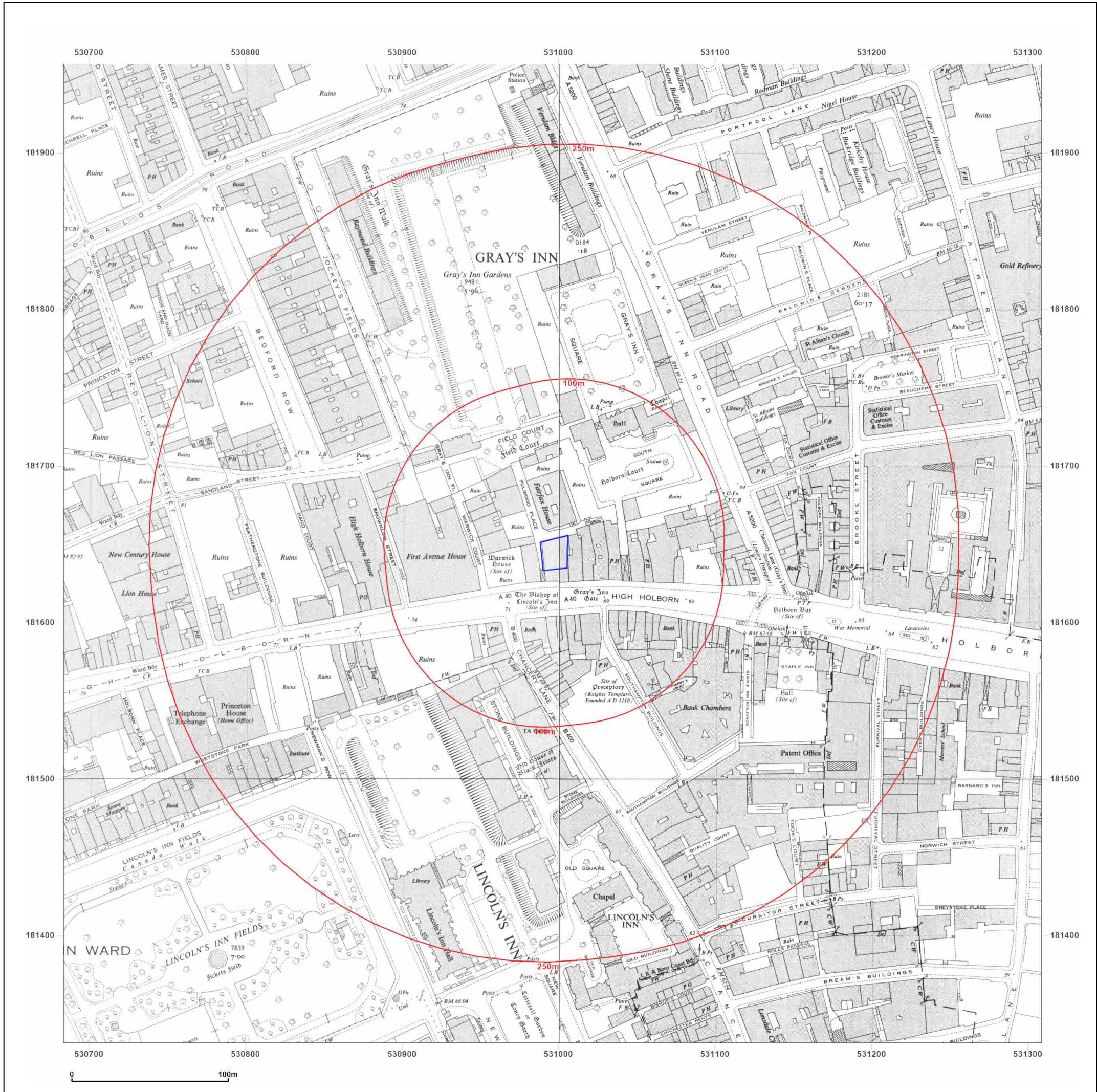


Produced by
Groundsure Insights
T: 08444 159000
E: info@groundsure.com
W: www.groundsure.com

© Crown copyright and database rights 2018 Ordnance Survey 100035207

Production date: 30 May 2023

Map legend available at:
www.groundsure.com/sites/default/files/groundsure_legend.pdf



Site Details:

Chancery Station House, 31-33
High Holborn, London, WC1V 6A

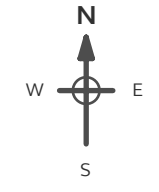
Client Ref: 20163007
Report Ref: GS-YT7-EYB-HDX-4WV
Grid Ref: 530996, 181644

Map Name: National Grid

Map date: 1957-1958

Scale: 1:1,250

Printed at: 1:2,000



Surveyed 1951 Revised 1958 Edition N/A Copyright N/A Levelled 1953	Surveyed 1951 Revised 1957 Edition N/A Copyright N/A Levelled 1953
Surveyed N/A Revised N/A Edition N/A Copyright N/A Levelled N/A	Surveyed N/A Revised N/A Edition N/A Copyright N/A Levelled N/A



Produced by
Groundsure Insights
T: 08444 159000
E: info@groundsure.com
W: www.groundsure.com

© Crown copyright and database rights 2018 Ordnance Survey 100035207

Production date: 30 May 2023

Map legend available at:
www.groundsure.com/sites/default/files/groundsure_legend.pdf



Site Details:

Chancery Station House, 31-33
High Holborn, London, WC1V 6A

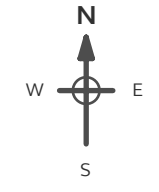
Client Ref: 20163007
Report Ref: GS-YT7-EYB-HDX-4WV
Grid Ref: 530996, 181644

Map Name: National Grid

Map date: 1958

Scale: 1:1,250

Printed at: 1:2,000



	Surveyed N/A Revised N/A Edition 1958 Copyright N/A Levelled N/A
	Surveyed 1951 Revised 1957 Edition 1958 Copyright N/A Levelled 1954



Produced by
Groundsure Insights
T: 08444 159000
E: info@groundsure.com
W: www.groundsure.com

© Crown copyright and database rights 2018 Ordnance Survey 100035207

Production date: 30 May 2023

Map legend available at:
www.groundsure.com/sites/default/files/groundsure_legend.pdf

