

View A12

LVMF 21B.1 | Jubilee Gardens
- opposite Whitehall Court

D27636Rx50 / 50mm / 14/02/23 / 14:32

Existing



View location



50mm – 19.8°

Image scaling factor = 77% at A3, 109% at A2

50mm – 19.8°

View A12

LVMF 21B.1 | Jubilee Gardens
- opposite Whitehall Court

D27636Rx50 / 50mm / 14/02/23 / 14:32

Proposed



50mm – 19.8°

Image scaling factor = 77% at A3, 109% at A2

50mm – 19.8°

View A12

LVMF 21B.1 | Jubilee Gardens
- opposite Whitehall Court

D27636Rx50 / 50mm / 14/02/23 / 14:32

Cumulative



50mm – 19.8°

Image scaling factor = 77% at A3, 109% at A2

50mm – 19.8°

View A13

The Regent’s Park: east of the Boating Lake

D27383x50 / 50mm / 20/02/23 / 14:18

Existing



View location



50mm – 19.8°

Image scaling factor = 77% at A3, 109% at A2

50mm – 19.8°

View A13

The Regent’s Park: east
of the Boating Lake

D27383x50 / 50mm / 20/02/23 / 14:18

Proposed



50mm – 19.8°

Image scalling factor = 77% at A3, 109% at A2

50mm – 19.8°

View A13

The Regent’s Park: east
of the Boating Lake

D27383x50 / 50mm / 20/02/23 / 14:18

Cumulative



50mm – 19.8°

Image scalling factor = 77% at A3, 109% at A2

50mm – 19.8°

View A13

The Regent’s Park: east of the Boating Lake | Summer

D28881x50 / 50mm / 05/09/23 / 15:03

Existing



50mm – 19.8°

Image scaling factor = 77% at A3, 109% at A2

50mm – 19.8°

View location



View A14

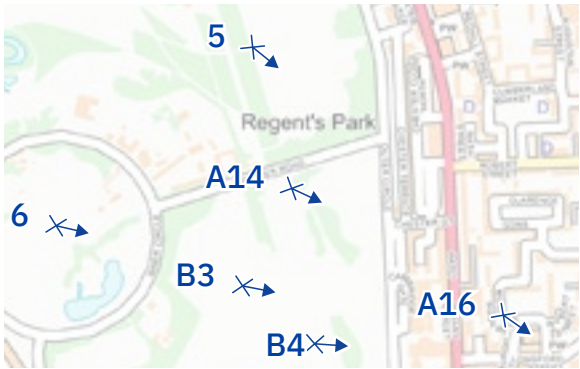
The Regent’s Park: Playing fields east of Inner Circle

D27386x24 / 24mm / 20/02/23 / 13:40

Existing



View location



24mm – 36.9°

35mm – 27.2°

50mm – 19.8°

Image scalling factor = 37% at A3, 105% at A0

50mm – 19.8°

35mm – 27.2°

24mm – 36.9°

View A14

The Regent’s Park: Playing fields east of Inner Circle

D27386x24 / 24mm / 20/02/23 / 13:40

Proposed



24mm – 36.9° 35mm – 27.2° 50mm – 19.8° Image scalling factor = 37% at A3, 105% at A0 50mm – 19.8° 35mm – 27.2° 24mm – 36.9°

View A14

The Regent’s Park: Playing fields east of Inner Circle

D27386x24 / 24mm / 20/02/23 / 13:40

Cumulative



24mm – 36.9° 35mm – 27.2° 50mm – 19.8° Image scalling factor = 37% at A3, 105% at A0 50mm – 19.8° 35mm – 27.2° 24mm – 36.9°

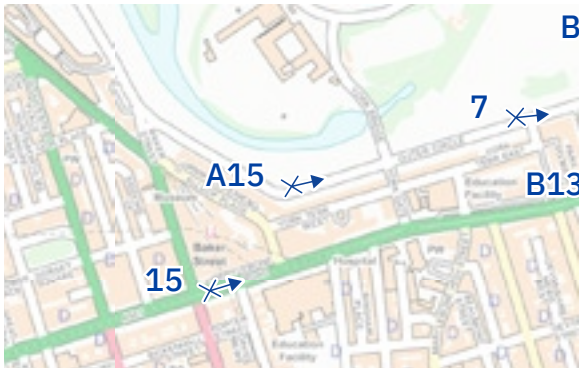
View A15
Outer Circle, opposite No.
22 Cornwall Terrace

D27330 / 24mm / 14/02/23 / 11:47

Existing



View location



24mm – 36.9°

35mm – 27.2°

50mm – 19.8°

Image scalling factor = 37% at A3, 105% at A0

50mm – 19.8°

35mm – 27.2°

24mm – 36.9°

View A15
Outer Circle, opposite No.
22 Cornwall Terrace

D27330 / 24mm / 14/02/23 / 11:47

Proposed



24mm – 36.9°

35mm – 27.2°

50mm – 19.8°

Image scaling factor = 37% at A3, 105% at A0

50mm – 19.8°

35mm – 27.2°

24mm – 36.9°

View A15
Outer Circle, opposite No.
22 Cornwall Terrace

D27330 / 24mm / 14/02/23 / 11:47

Cumulative



24mm – 36.9°

35mm – 27.2°

50mm – 19.8°

Image scaling factor = 37% at A3, 105% at A0

50mm – 19.8°

35mm – 27.2°

24mm – 36.9°

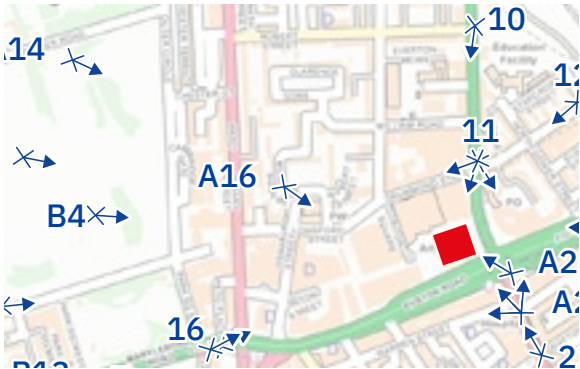
View A16

Munster Square

D27344 / 24mm / 15/02/23 / 13:41

Existing

View location



24mm – 36.9°

35mm – 27.2°

50mm – 19.8°

Image scalling factor = 37% at A3, 105% at A0

50mm – 19.8°

35mm – 27.2°

24mm – 36.9°

View A16
Munster Square

D27344 / 24mm / 15/02/23 / 13:41

Proposed



24mm – 36.9°

35mm – 27.2°

50mm – 19.8°

Image scalling factor = 37% at A3, 105% at A0

50mm – 19.8°

35mm – 27.2°

24mm – 36.9°

View A16
Munster Square

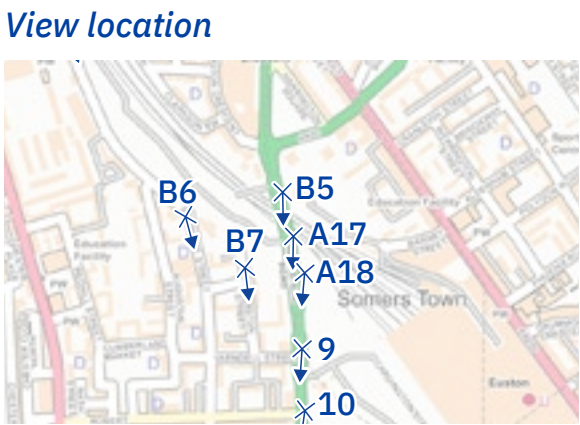
D27344 / 24mm / 15/02/23 / 13:41

Cumulative



24mm – 36.9° 35mm – 27.2° 50mm – 19.8° Image scalling factor = 37% at A3, 105% at A0 50mm – 19.8° 35mm – 27.2° 24mm – 36.9°

View A17
Hampstead Road, south
of view 17 (centre)
D28544 / 24mm / 11/05/23 / 11:45
Existing



24mm – 36.9° 35mm – 27.2° 50mm – 19.8° Image scalling factor = 37% at A3, 105% at A0 50mm – 19.8° 35mm – 27.2° 24mm – 36.9°