




- Legend
-  Site Boundary Approximate
 -  Building/s
 -  Outline position of proposed Garden Room / Outbuilding

Drawings based on received survey information, Lawson Surveying, received September 2023.

R	Date	Description
00	17.11.23	Planning Issue

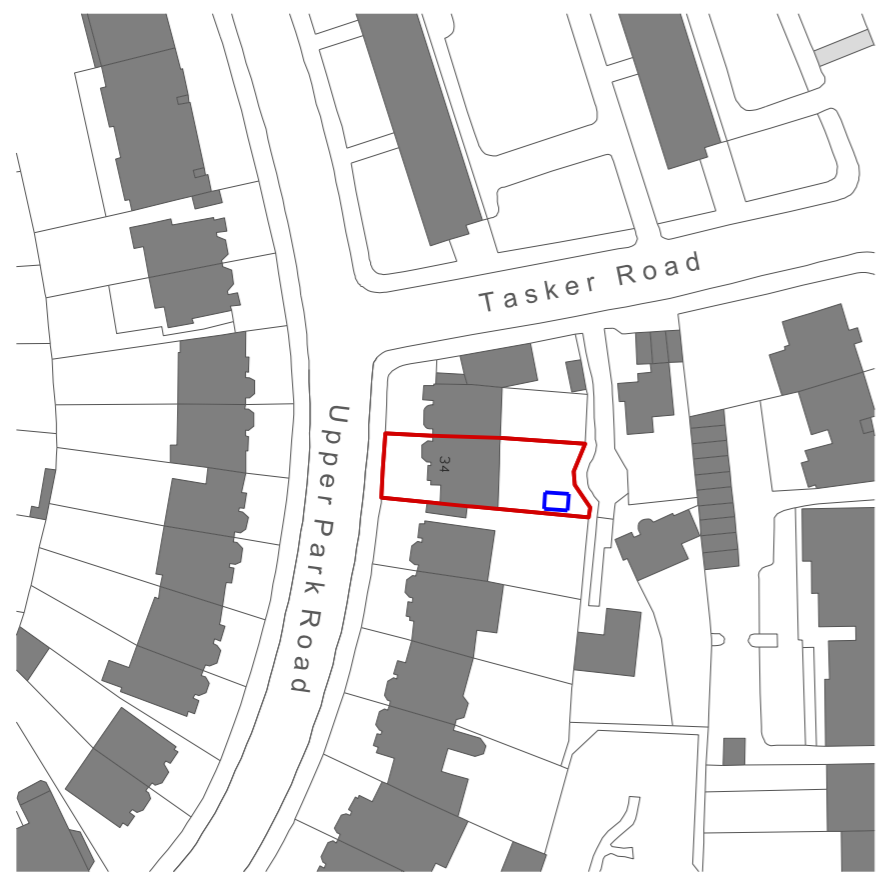
Project
Upper Park Road
34 Upper Park Road, Belsize Park, London, NW3 2UT

Drawing
Site Location & Site Layout Plan
Proposed

Status
Planning

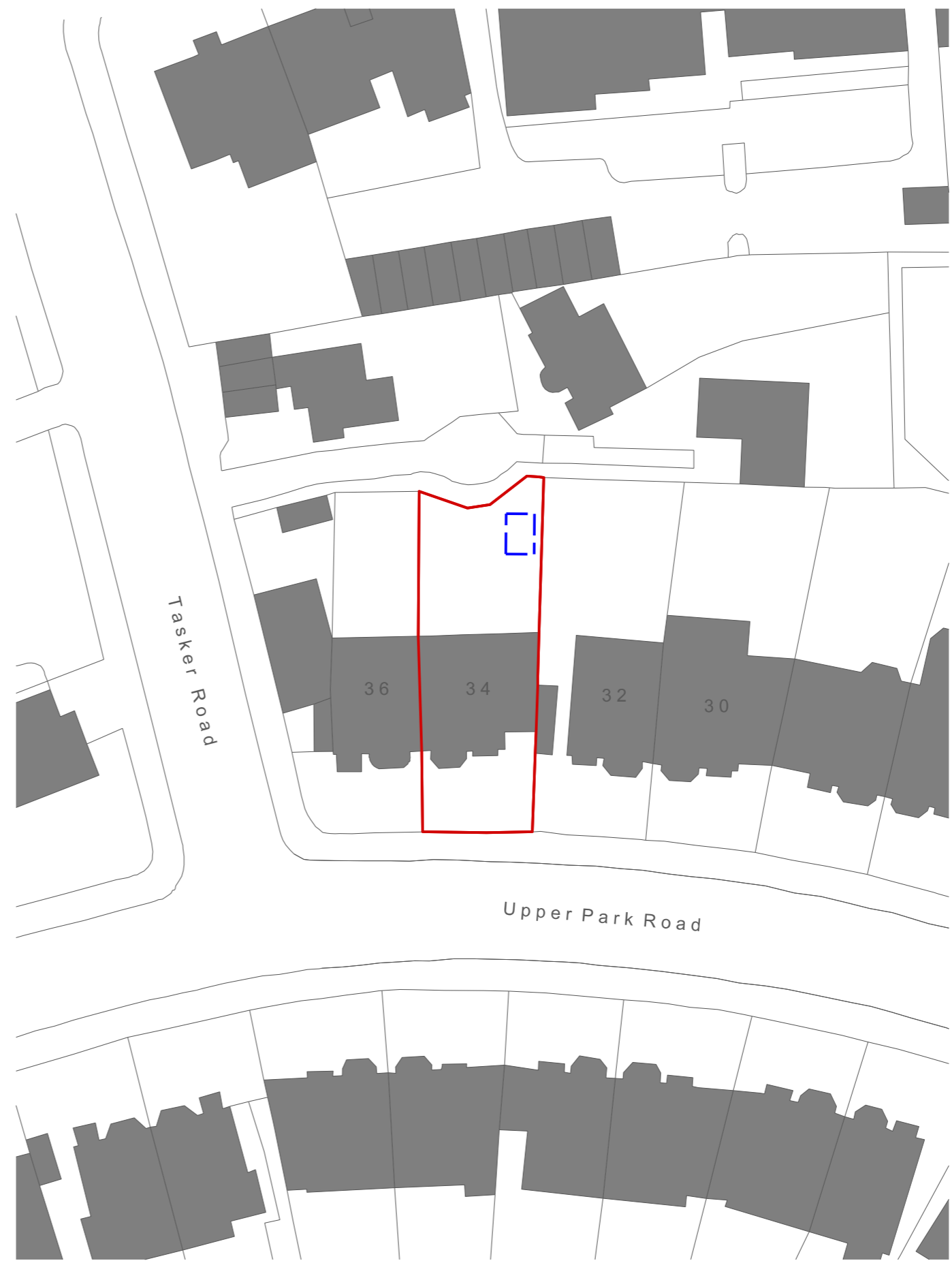
Scale Format
As Noted A3

Drawing Reference Revision
0793-03-1060 **00**



SITE LOCATION PLAN
1:1250 @ A3

0 25m 50m
1:1250



SITE LAYOUT PLAN
1:500 @ A3

0 10m 20m
1:500