





Legend

-  Site Boundary Approximate
-  Building/s

Drawings based on received survey information, Lawson Surveying, received September 2023.

Revisions

R	Date	Description
00	17.11.23	Planning Issue

Project

Upper Park Road  
34 Upper Park Road, Belsize Park, London, NW3 2UT

Drawing

Site Location & Site Layout Plan  
**Existing**

Status

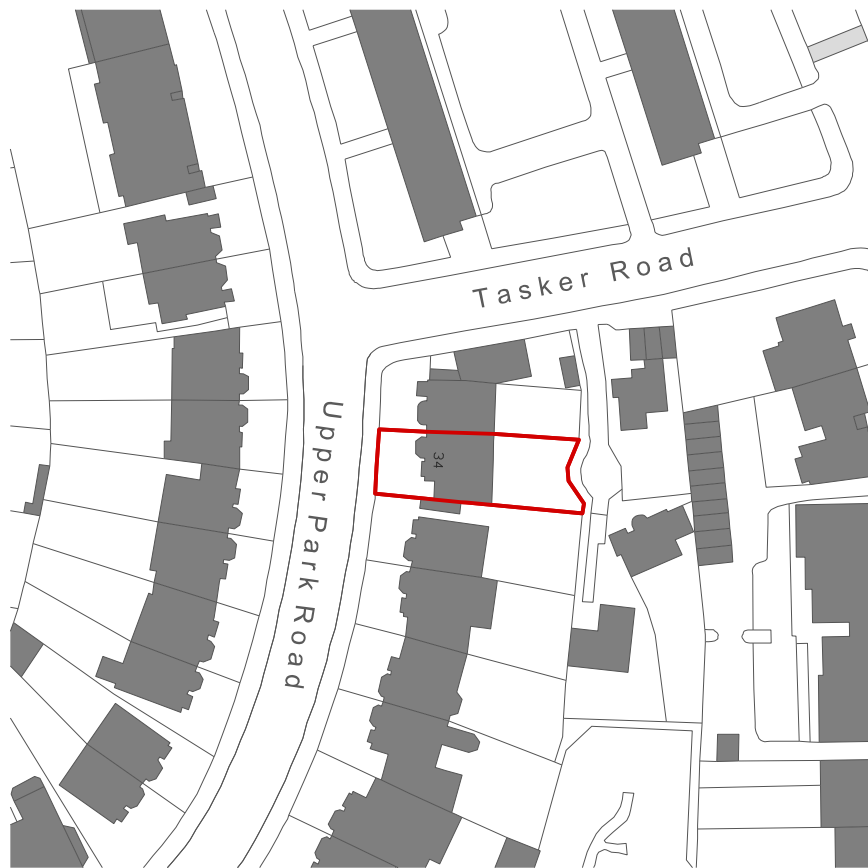
Planning

Scale  
As Noted

Format  
A3

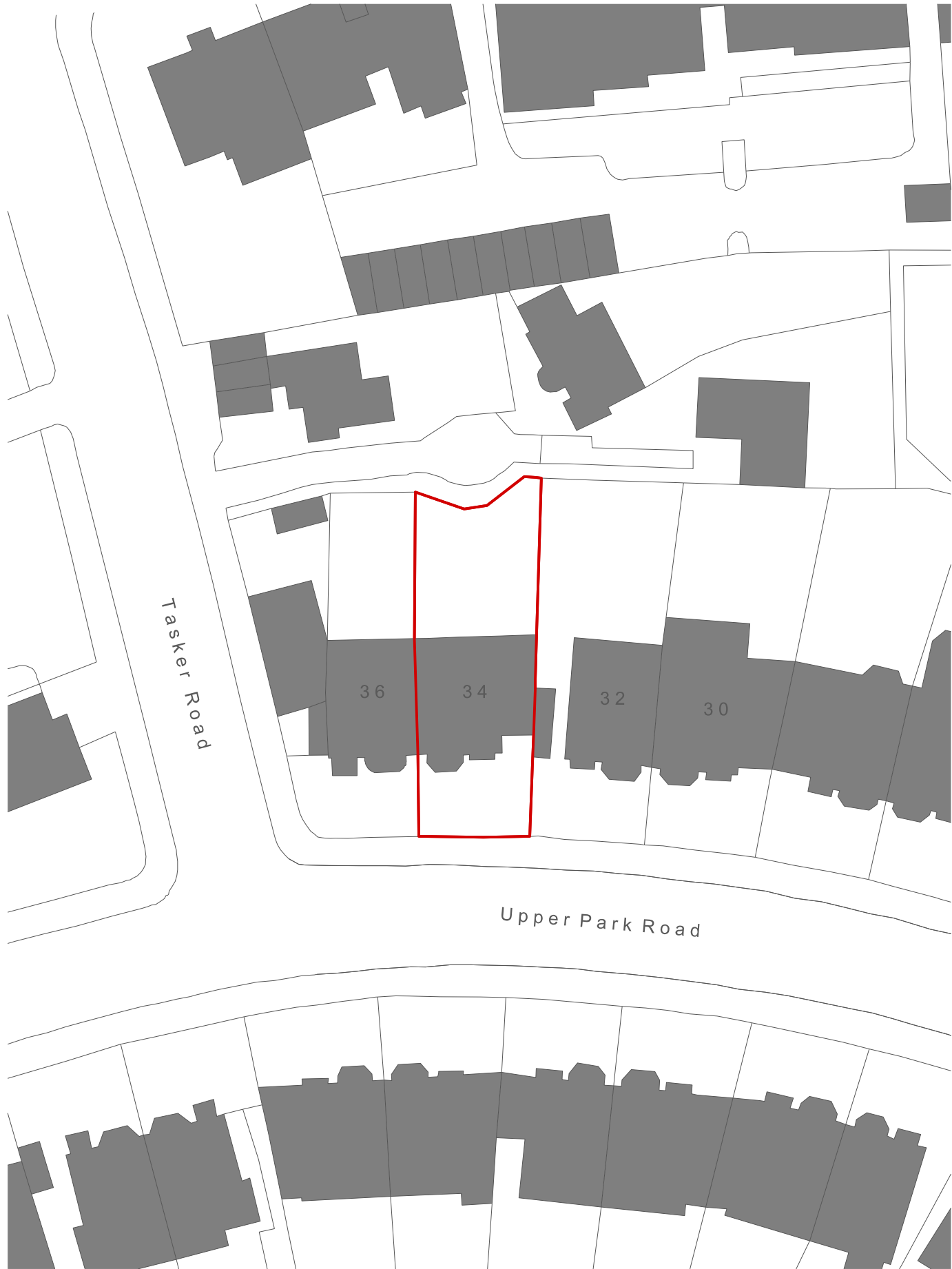
Drawing Reference  
**0793-03-0050**

Revision  
**00**



**SITE LOCATION PLAN**  
1:1250 @ A3

0 25m 50m  
1:1250



**SITE LAYOUT PLAN**  
1:500 @ A3

0 10m 20m  
1:500