

Granary Street

PLOT C3

PLOT C4




ST PANCRAS WAY

RP9

RP10

- NOTES**
1. All dimensions in millimetres unless otherwise shown.
  2. All levels in metres above Ordnance Datum (mAOD) unless otherwise shown.
  3. All dimensions to be checked on site and any discrepancies reported to Employer before pricing / work starts.
  4. Any ambiguities or discrepancies within this drawing and any other information given elsewhere must be reported to Camlins and the Employer for clarification before pricing work proceeds.
  5. All drawings to be read in conjunction with other Camlins drawings and specification information as appropriate.
  6. Refer to relevant Engineer's and Architect's information as appropriate for confirmation of all engineering and architectural details.
  7. All works to be carried out in accordance with the latest British Standards and appropriate codes of practice as a minimum.

**KEY**

-  Title Ownership Boundary
-  Raised Metal Planters  
RP9- RP10
-  Proposed Planting

Rev.	Date	Description	Revised by	Checked by
			New Zealand House, Abbey Foregate, Shrewsbury, Shropshire, SY2 6FD 01743 290 770 www.camlins.com	

**Camlins**

Tribeca, London  
Reef Group  
General Arrangement - C3 Level 08 Landscape Plan

Status	Drawn by	Checked by
PLANNING	RS	SB
Drawing Number	Revision	Scale
TRI-CLA-ZZ-00-DR-L-0301	-	1:150@A1
		Date
		02.11.2023