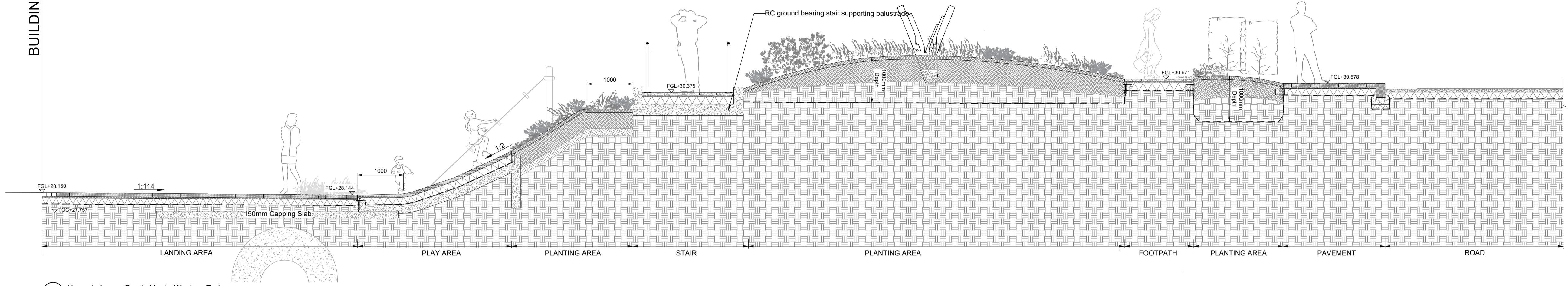
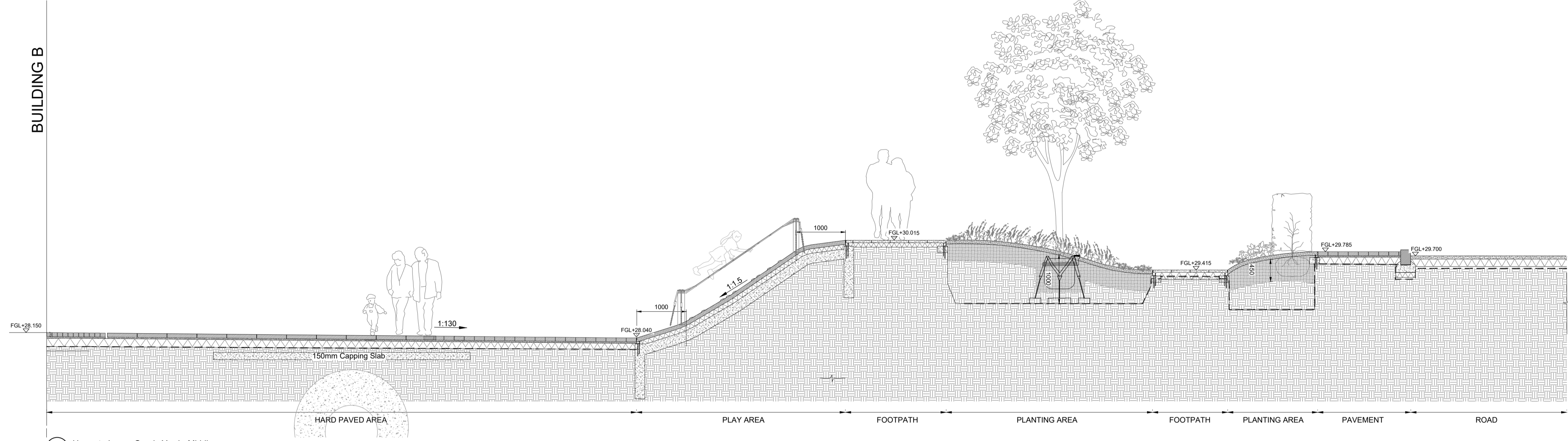


BUILDING B



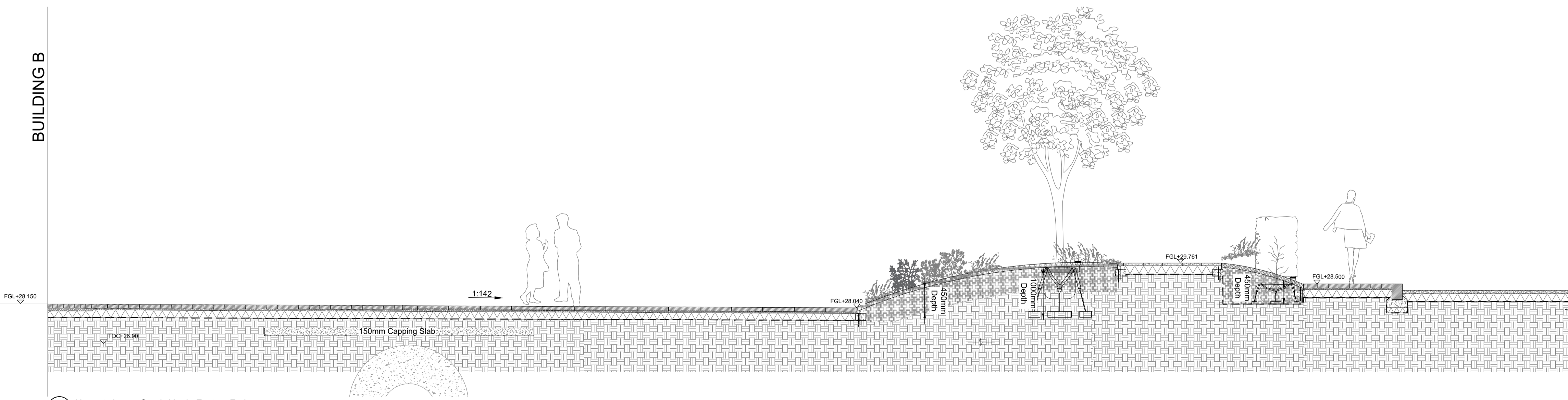
06 Upper to Lower Goods Yard - Western End  
Scale: 1:30

BUILDING B

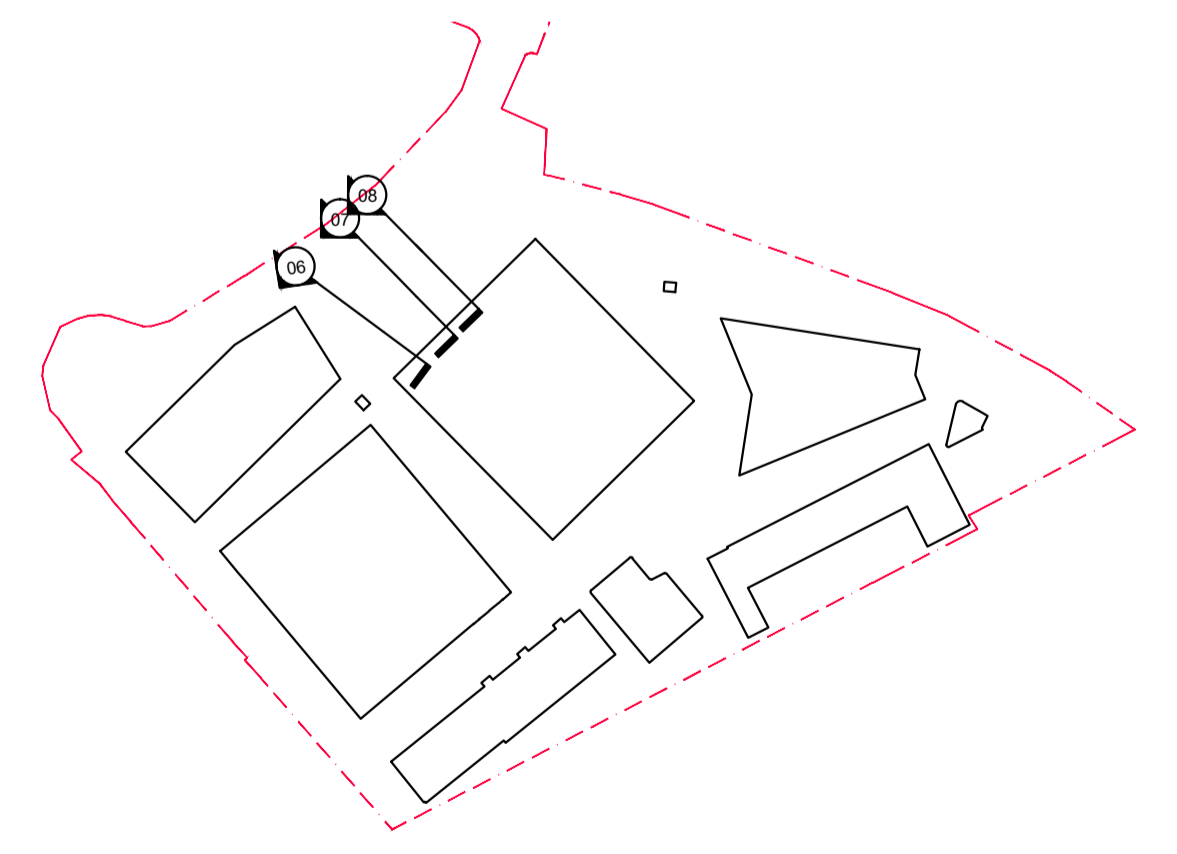


07 Upper to Lower Goods Yard - Middle  
Scale: 1:30

BUILDING B



08 Upper to Lower Goods Yard - Eastern End  
Scale: 1:30



301 Navigation map  
Scale: 1:2000

DO NOT SCALE FROM DRAWING

Drawing Information  
Copyright of Place Design + Planning Ltd. 2008  
All Rights Reserved

PLEASE NOTE: Figured dimensions take precedent over scale, do not scale from drawings.

Inform Place Design + Planning Ltd of any discrepancies before works commence on site.

All dimensions to be checked on site

SIGNIFICANT HEALTH, SAFETY & ENVIRONMENTAL INFORMATION RELATING TO CDM

HEALTH:

SAFETY:  
Any temporary excavations within the site below the surcharge level 28.0m AOD can only to be carried out once an Emergency Preparedness Plan has been approved by Thames Water.

ENVIRONMENTAL:

IT IS ASSUMED ALL WORKS WILL BE CARRIED OUT BY A COMPETANT CONTRACTOR WORKING, WHERE APPROPRIATE, TO AN AGREED METHOD STATEMENT

Rev.	Description	date	by	checked
T00	First issue	24/12/21	CC	GH
C00	First issue	24/09/22	CC	GH
C01	Minor amendment.	22/02/23	CHC	GH

Client  
**St. George North London**  
St. George North London,  
St. George House,  
16 The Boulevard,  
Imperial Wharf,  
London SW6 2UB

Project Title  
**Camden Goods Yard**

Drawing Title  
**Landscape sections - Ground floor (2 of 8)**

Project Stage  
**Stage 4**

**PLACE**  
Design + Planning

Place Design + Planning Ltd  
15 West Barnes Lane  
London, SW20 0BU, UK  
+44 208944 1940  
+44 208944 1117

scale 1:50 at A1 date 29/10/21  
draw no. CGY00-PLA-XXX-XX-DR-LS-00301  
rev no. C01

drawn by CC checked by GH