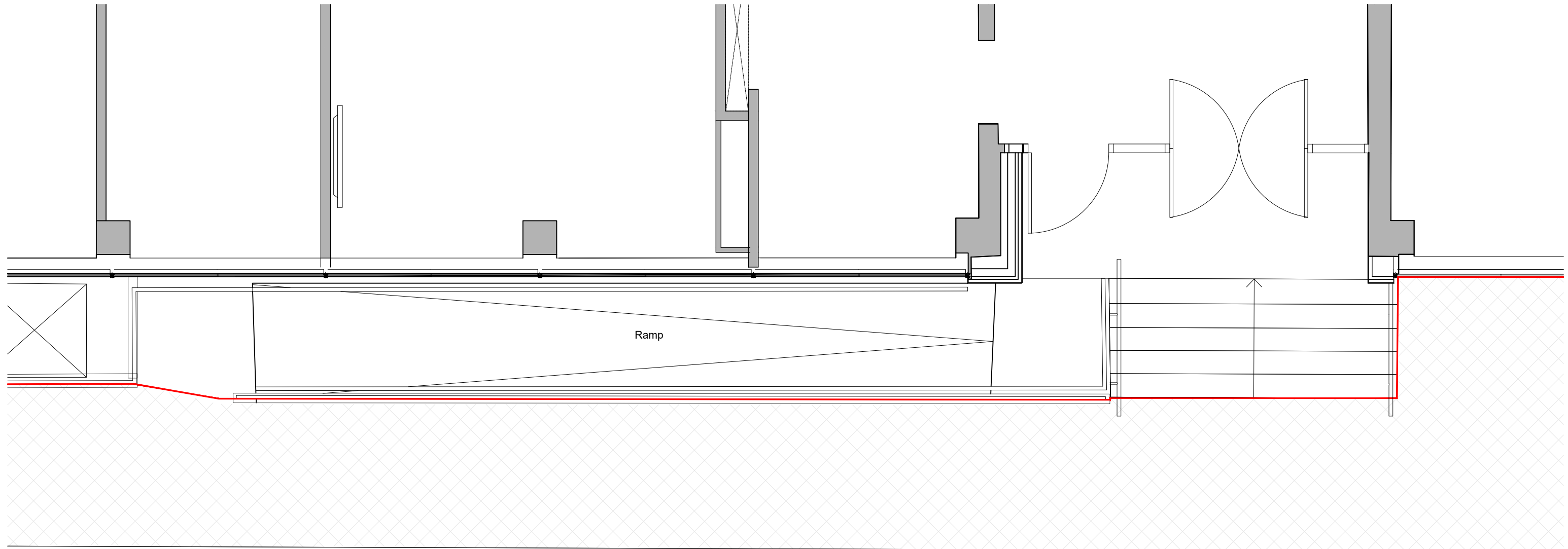


Key

— Site Boundary - Bidborough House

 Pavement



Existing Ground Floor Plan


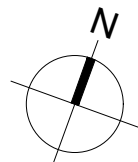
DRAWING NOTES

1. filename: Existing Bidborough House Ramp.dwg
2. Do not scale this drawing in either paper or digital form. Use figured dimensions only. Detailed site survey to be carried out to establish tolerances. Figured dimensions are in mm. All dimensions shall be verified on site before proceeding with the work. The architect shall be notified of any discrepancies.
3. This drawing has been produced for sole use on this project and is not intended for use by any other person or for any other purpose. © Copyright RSS (U.K.)
4. All printed copies should be made at 100% of the original page size. Use scale bars, where included, to check that the drawing has been printed to the intended scale as identified in the drawing title block.
5. This drawing is not intended for construction unless specifically described as such.

REVISIONS

REV	DATE	STATUS
PI1	16.10.23	For planning application

Changes since last issue:
-



28 NAVIGATION ROAD LONDON E3 3TG		rivingtonstreetstudio				
T : 020 7739 8945 E : rss@rssa.co.uk						
job title		UCL Short Term Lease Exits				
drawing title		Bidborough House - Entrance Modification - Existing Ground Floor Plan				
drawn by	job no.	suitability	revision			
HS	1007-F	S4	PI1			
scale	1:50 @ A3					
PROJECT	ORIGIN	VOLUME	LEVEL	TYPE	ROLE	NUMBER
STLE - RSS - 00	- 00	- DR	- A	- 1005		