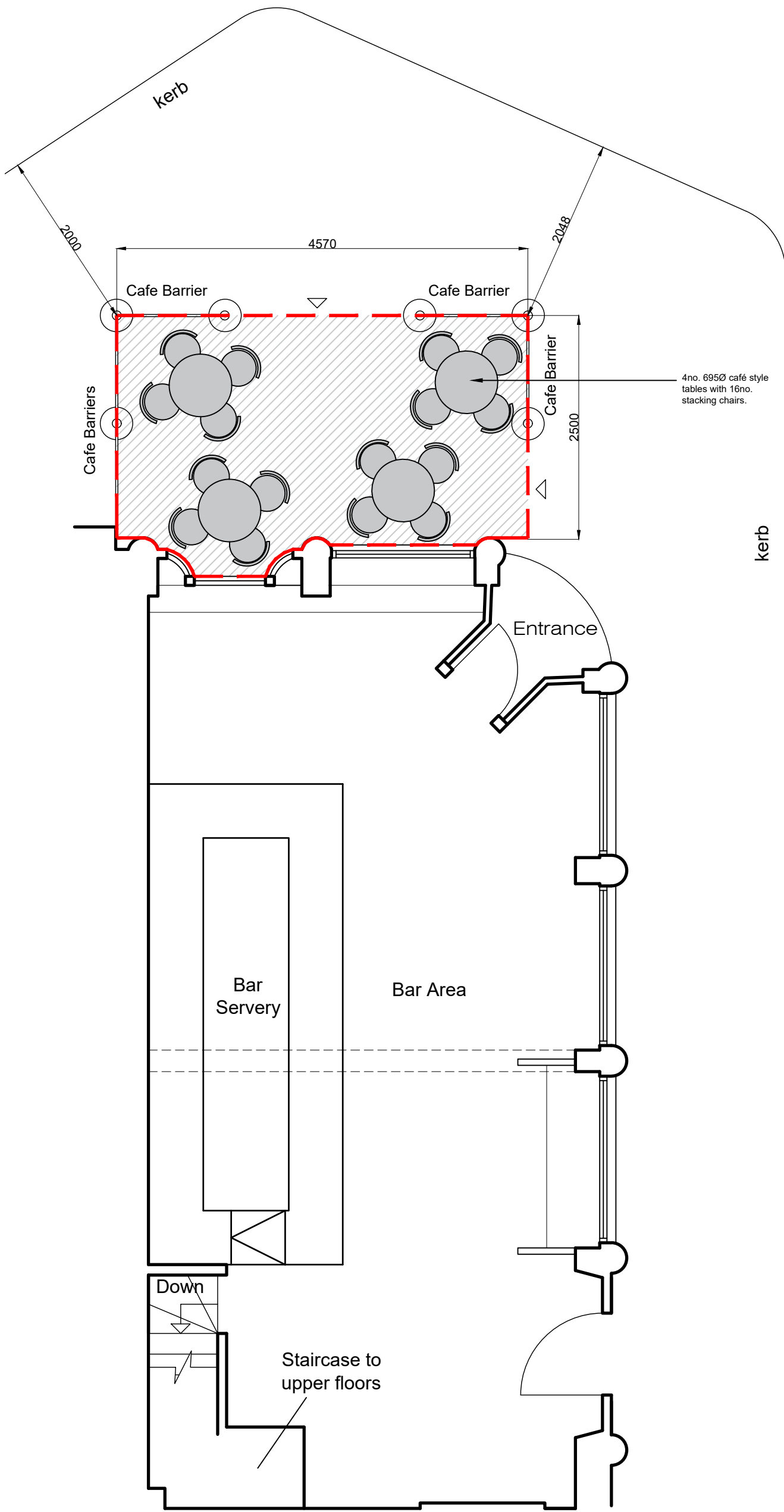
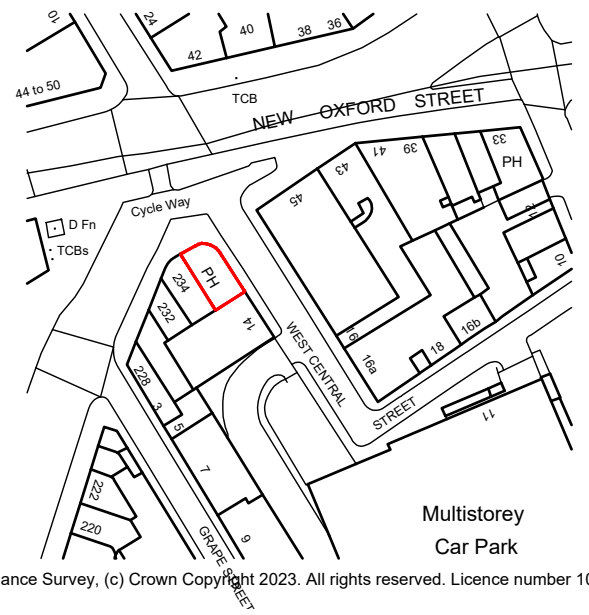
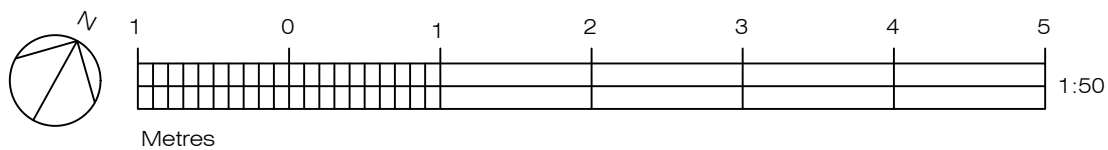


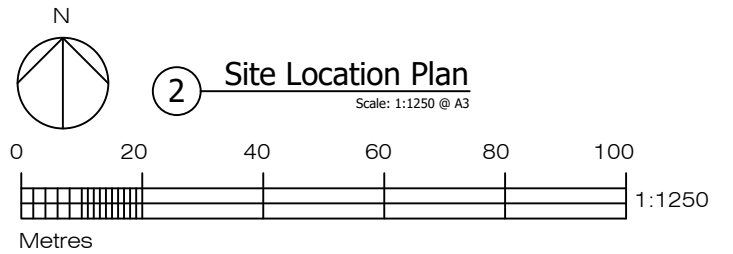
Cycle Way



1 Proposed Pavement Plan
Scale: 1:50 @ A3



Ordnance Survey, (c) Crown Copyright 2023. All rights reserved. Licence number 100022432



WEST CENTRAL



Red line indicates the proposed pavement area.

Covers
Proposed Pavement Covers - 16

NOTE:
THIS SCHEME HAS BEEN PRODUCED USING PLANS SUPPLIED BY THE CLIENT. PLEASE DO NOT SCALE FROM THIS DRAWING.

| Rev. | Date | Details | Name |
|------|----------|--|------|
| A | 20-04-23 | Distances between licensed pavement area and kerb added. | |

| | | | |
|--------|---|--|--|
| design | Client Shepherd Neame | Drawing Title Proposed Pavement Licensing Plan | Drawing No. 23.030.SN.B 001 |
| | Project Bloomsbury Tavern 236 Shaftesbury Avenue London WC2H 8EG | Status | Rev. A Scale 1:50 @ A3 |
| | Drawn by | Date April 2023 | All dimensions to be checked on site. Any discrepancies between this drawing and other information is to be referred to the practice. This drawing is copyright. |