

Elevation Survey Key:

GLASS PANE

INDICATIVE ROOF TILES

INDICATIVE BRICK WORK

INDICATIVE CLADDING

50

LEVEL ABOVE OS DATUM

A

ALARM

V

VENT

L

LIGHT

S

SIGN

LB

LETTER BOX


MB

METER BOX

PROPOSED GAS RISER MAINPIPEWORK

- Elevation Survey Notes:**
- Survey undertaken to accuracies stipulated as per band E within the RICS guidance note for Measured Survey of Land, Buildings and Utilities, 3rd edition.
 - Dalcour MacLaren have undertaken this survey as per the original instruction and accept no liability for any inaccuracies of the reportable beyond those specified tolerances, scales or accuracies, or for any matters resulting from their use for purposes other than that stated in the instruction.
 - Survey data is contained to the area specifiedprovided, all reasonable efforts were made to obtain all data but obstructed areas or areas with no access were not surveyed and are highlighted in plans.
 - All survey data is recorded to a local grid and arbitrary datum of 37m.
 - Elevation details have been measured using Laser Scanning technology, only detail that can be captured from the Laser Scanner location at ground level is shown. Where indicated, detail will be indicative.
 - Dimensions should not be scaled. All dimensions should be checked on site before any works commence.
 - The information contained in this document is confidential and protected by copyright. The use, copying or disclosure to a third party, either wholly or in part, except with the written permission of, and in the manner prescribed by Dalcour MacLaren constitutes an infringement of copyright.
 - Information provided should not be altered or modified in any way. It should not be used for any purpose other than for which it was intended and should not be issued to other parties without prior agreement of Dalcour MacLaren.

Elevation Locations:



Client:
Cadent Gas

Location:
32 Bartholomew Road, London, NW5 2AJ

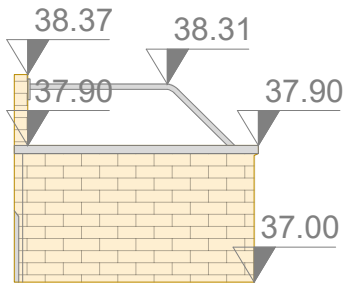
Coords: N/A
Scheme Name:
EP - 32 Bartholomew Road, London

Drawing Name:
Elevation Plan

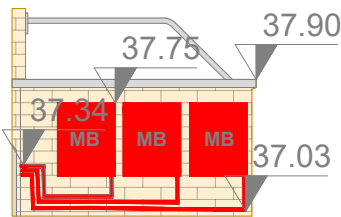
| Drawing No: 23008531_PLN_EL_1.2 | | |
|---------------------------------|------------|-------------|
| Rev | Date | Description |
| - | 01.09.2023 | First Issue |
| | | |
| | | |

| | | | |
|---------------------|--|--------|------------|
| Surveyed by & Date: | | JM | 24.08.2023 |
| Drawn: | | RV | |
| Approved: | | DH/ES | |
| Sheet No: | | 2 of 2 | |
| Sheet Size: | | A2 | |

Existing East Return



Proposed East Return



Datum 34.00

Datum 34.00