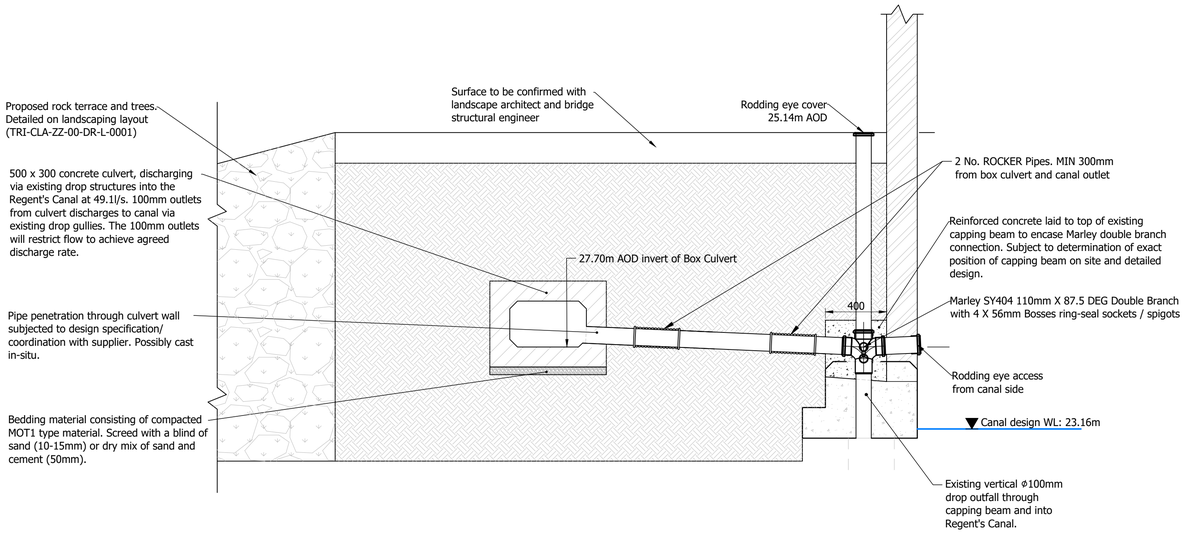

A **BOX CULVERT TO CANAL DROP OUTFALL - TYPICAL SECTION**

SCALE 1:20

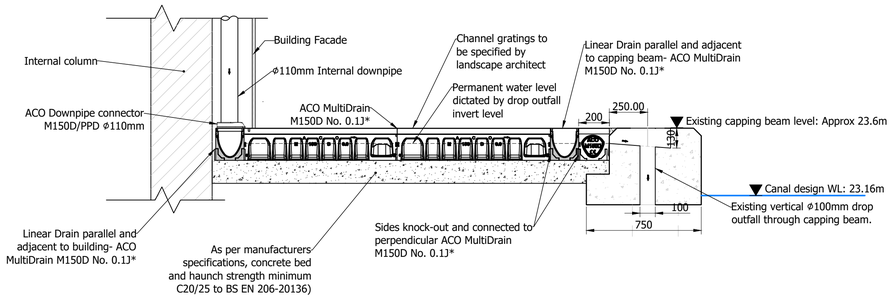

B **INDICATIVE MULTIDRAIN RWP CONNECTION TO CANAL DROP OUTFALL**

SCALE 1:20

NOTES

1. For discussion only, not for construction.
2. Do not scale
3. All dimensions are in millimetres unless otherwise stated
4. Levels are in metres above Ordnance Datum unless otherwise stated
5. All drainage works to be constructed in accordance with building regulations Part H, Design and Construction Guidance Appendix C and Civil Engineering Specification for the Water Industry (latest revisions) where appropriate
6. The existing capping beam has been taken from RSK site investigation
7. All concrete pipes to BS EN 1916 and BS5911-1
8. Drainage layout subject to approval from Canal & River Trust
6. All pipes not within the structural slab shall have flexible joints in accordance with the manufacturer's specifications
7. Exact location of internal drainage connections to be confirmed by architect and MEP engineer before construction

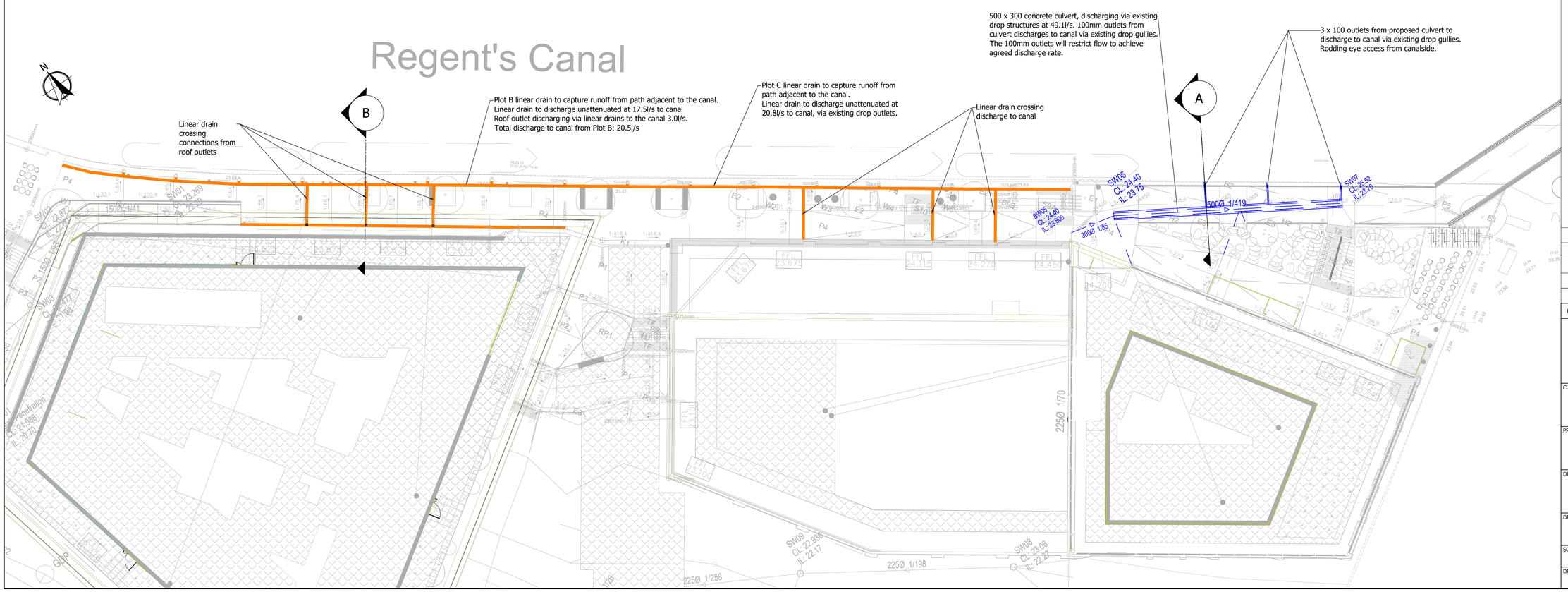

FOR DISCUSSION

REV	DATE	AMENDMENTS	DRAW	APPR

WATER | ENVIRONMENT
6 Coppergate Mews · Brighton Road · Surbiton · London · KT6 5NE
Tel: 020 8545 9720
Email: contact@waterenvironment.co.uk
Web: www.waterenvironment.co.uk

CLIENT: Reef Group

PROJECT: Tribeca Plot B and Plot C

DRAWING: Surface Water Drainage Canal Outfall Details

DRAWING NUMBER:	REVISION:
22094-SWD-DT-02	P01

SCALE @A1:	DATE:
As shown	21/07/2023

DRAWN BY:	CHECKED BY:	APPROVED BY:
TM	TC	TC