

12 HAMPSTEAD HILL GARDENS

14A HAMPSTEAD HILL GARDENS

14 HAMPSTEAD HILL GARDENS



EXISTING REAR ELEVATIONS




1:100 @A3



SCALE: 1:100

REV DATE DESCRIPTION

NOTES:

-  PROPOSED DEMOLITION: EXISTING STRUCTURE
-  PROPOSED DEMOLITION: EXISTING HARD LANDSCAPING
-  PROPOSED EXCAVATION: EXISTING AREA TO BE REMOVED FOR BASEMENT

ECHLIN 91 WIMPOLE STREET
LONDON W1G 0EF
+44 (0) 20 7349 9610
ECHLIN.LONDON.COM

DO NOT SCALE FROM THIS DRAWING. ALL DIMENSIONS TO BE CHECKED ON SITE PRIOR TO COMMENCEMENT OF ANY WORKS OR PREPARATION OF SHOP DRAWINGS. THE SIZING AND DIMENSIONS OF ALL STRUCTURAL AND SERVICE ELEMENTS MUST ALWAYS BE CHECKED AGAINST THE RELEVANT ENGINEERING DRAWINGS. THIS DRAWING IS TO BE READ IN CONJUNCTION WITH ALL OTHER CONSULTANTS INFORMATION. IF THIS DRAWING HAS BEEN TRANSMITTED ELECTRONICALLY, THE ABOVE STATEMENTS ALSO APPLY. © ECHLIN 2018

PROJECT
14A HAMPSTEAD HILL GARDENS, NW3 2PL

DRAWING TITLE
EXISTING REAR ELEVATION

STATUS
PLANNING APPLICATION

SCALE 1:100 @A3	JOB NUMBER 2112	DRAWN BY SC	CHECKED SC
--------------------	--------------------	----------------	---------------

DRAWING No 2112/PL/107	DATE 14.12.2019	REVISION -
---------------------------	--------------------	---------------