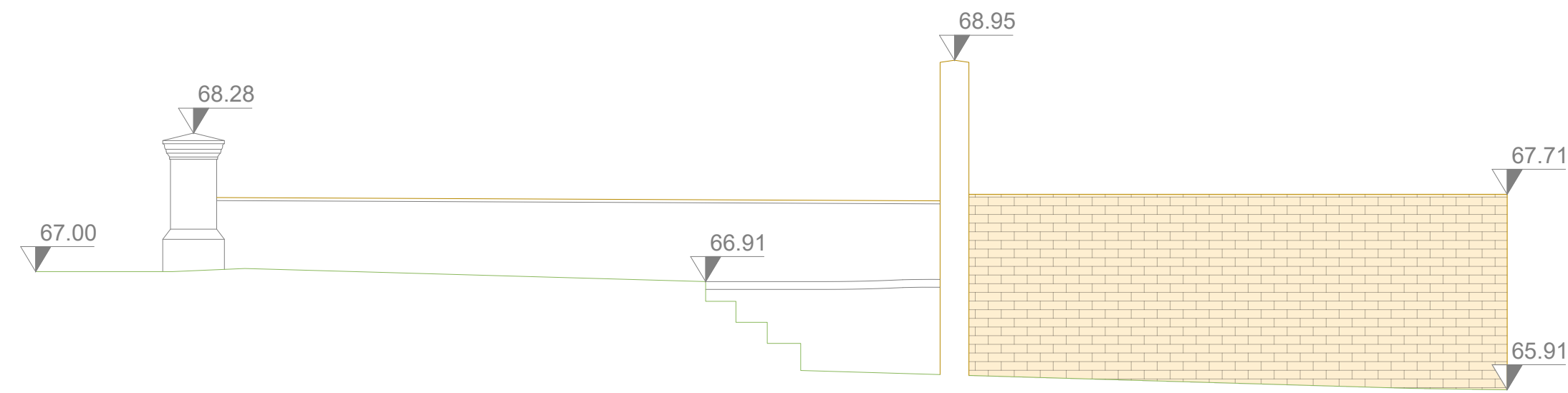


Elevation Survey Key:

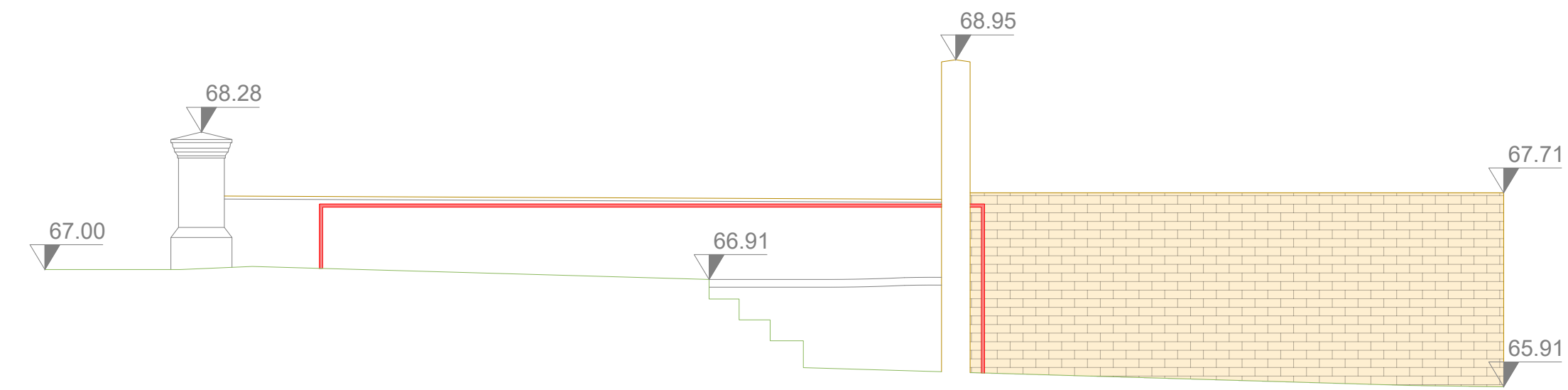
	GLASS PANES	50	LEVEL ABOVE OS DATUM
	INDICATIVE ROOF TILES	A	ALARM
		V	VENT
	INDICATIVE BRICK WORK	L	LIGHT
		S	SIGN
	INDICATIVE CLADDING	LB	LETTER BOX
	PROPOSED GAS RISER MAINFRAMEWORK	MB	METER BOX

- Elevation Survey Notes:**
- Survey undertaken to incorporate alterations as per Item 10 within the RICS guidance note for Measured Surveys of Land, Buildings and Utilities, 3rd edition.
 - Dalcour Maclaren have undertaken the survey as per the original instructions and accept no liability for any inaccuracy of the report in excess of those specified tolerances, scales or accuracies, or for any matters resulting from their use for purposes other than that stated in the instruction.
 - Survey data is contained to the area specified/provided, all reasonable efforts were made to obtain all data but obstructed areas or areas with no access were not surveyed and are highlighted on plans.
 - All survey data is recorded to a local grid and arbitrary datum of 67.00. Elevation details have been measured using Laser Scanning technology. Only detail that are indicated, detail will indicate the location of ground level is shown. Where indicated detail will indicate the location of ground level is shown. Where indicated detail will indicate the location of ground level is shown.
 - Dimensions should not be taken, all dimensions should be checked on site before any works commence.
 - The information contained in this document is confidential and protected by copyright. The use, copying or disclosure to a third party, either wholly or in part, except with the written permission of, and in the manner prescribed by Dalcour Maclaren constitutes an infringement of copyright.
 - Information provided should not be altered or modified in any way. It should not be used for any purpose other than for which it was intended and should not be issued to other parties without prior agreement of Dalcour Maclaren.

Pre-Existing South West Elevation



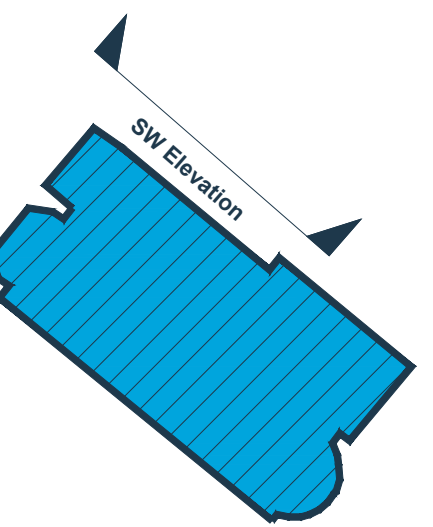
Existing South West Elevation



Datum 65.00

Datum 65.00

Elevation Locations:



Client:
Cadent Gas

Location:
11 Belsize Park, London, NW3 4ES

Coords: N/A
Schema Name:
EP - 11 Belsize Park, London

Drawing Name:
Elevation Plan

Drawing No: 23005457_PLN_EL_1.3

Rev	Date	Description
-	30.08.2023	First Issue

Surveyed by & Date: JM 24.08.2023

Drawn:	CG	
Approved:	DH/ES	
Sheet No:	1 of 1	
Sheet Size:	A1	