

PLANNING NOTES

Architectural Information - the level of detail shown on the drawings is relative to the submission of a PLANNING APPLICATION.

The drawings should therefore not be used for any other purpose without both the prior agreement of the architect, and subsequent checking / development by others

Dimensions and setting out - Do not scale from this drawing. All dimensions to be checked on site by the contractor and to be his responsibility.

Structure & Construction - these drawings, unless expressly noted otherwise, have not been fully coordinated with a Structural Engineer's input and show indicative construction build-up only

Building Control - the client / the contractor will liaise directly with Local Authority to ensure the project is completed in accordance with the Building Regulations

Planning - the client/ the contractor will ensure that the project is completed in accordance with the approved Planning drawings and take responsibility for the discharge of any planning conditions







Party Walls & Rights to Light - the client/ the contractor will ensure that any notices and consents required are obtained before work commences


Freeholder / Leaseholder / Restricted covenants / Easement approvals - the client will ensure that any notices and consents required are obtained before work commences

Archaeological & Ecological - the client/ the contractor will ensure that any notices and consents required are obtained before work commences

Areas - the areas provided on drawings are rounded to the nearest whole unit. Measurements are based upon received survey information and as such a reasonable allowance should be made for discrepancies or deviations that may occur during construction.

REFERENCE KEY

-  Site Boundary
-  Party Wall Line
-  Existing Walls
-  Proposed Walls
-  Green Roof Area
-  Part M Accessible Refuge



Rev	Date	Description	Author	Checker
0	23.09.2022	Frozen Envelope Design for Planning	GJ	RD
A	13.10.2022	PLANNING - Issued for Planning Application	GJ	RD
B	19.05.2023	PLANNING - Amendments Query to Camden	JL	SD
C	31.07.2023	PLANNING - MMA to 2022.4518.P + 2022.4750.L	GJ	SD

PROPOSED

Project Number: H571
Project Name: Bedford Row

Drawing Name: Proposed North Elevation

Scale at A1 / A3: 1:100 / 1:200

Drawing Number: H571 - HUT - ZZ - ZZ - DR - A - P0034
Revision: - C

HÛT Architecture
Studio 314
203-213 Mare Street
London E8 3JS
020 7399 8680
info@hutarchitecture.com



10/03/2023 2:14:11 PM 2023/07/27 10:00:00 AM Project: Bedford Row - Proposed North Elevation - P0034 - C - HÛT Architecture

