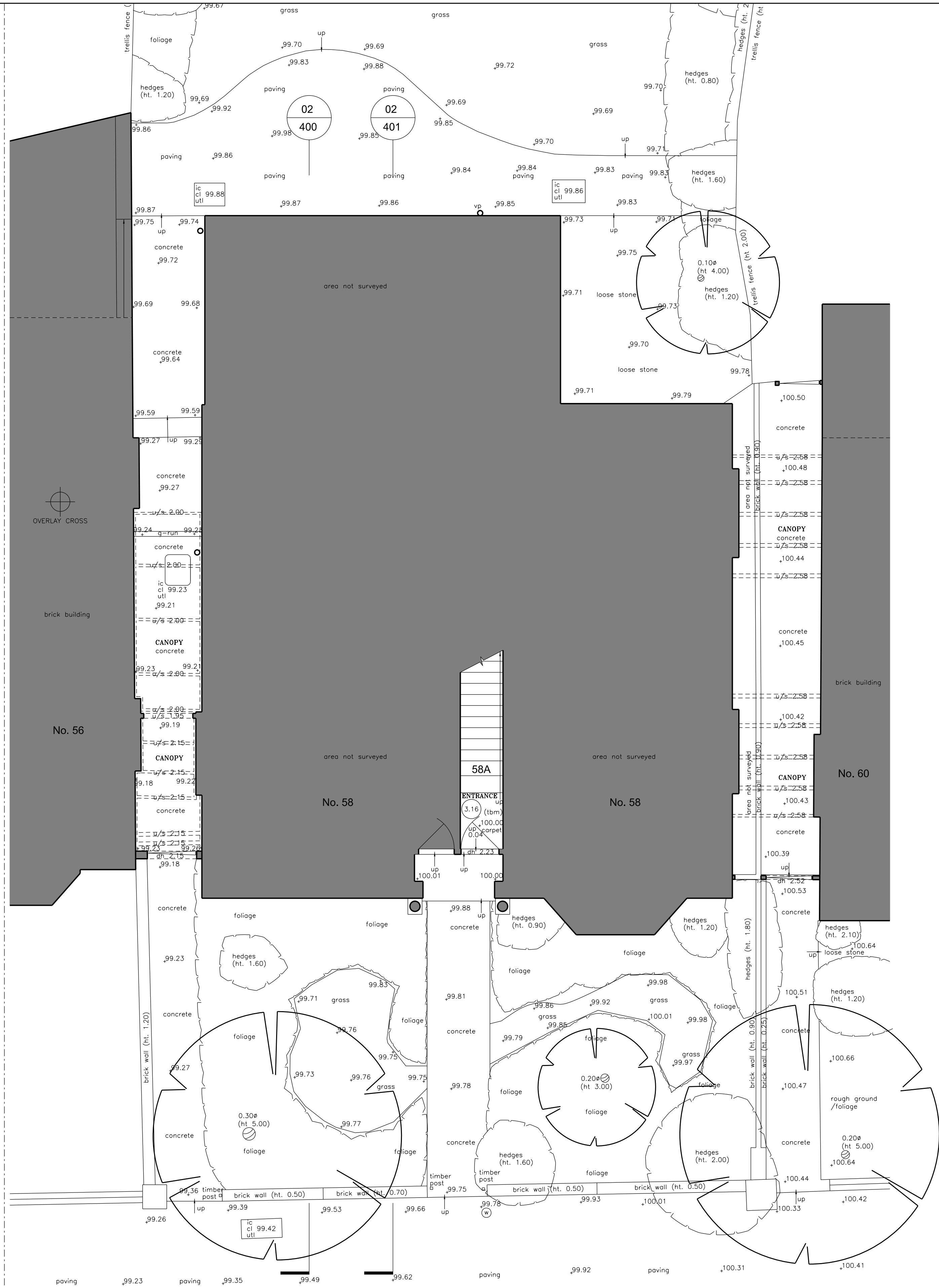



01 EXISTING GROUND FLOOR PLAN  
SCALE 1:100 @A3

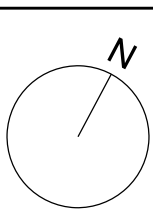


02 PROPOSED GROUND FLOOR PLAN (NO CHANGES)  
SCALE 1:100 @A3

PLANNING



DO NOT SCALE OFF THIS DRAWING FOR CONSTRUCTION  
Dimensions, areas and levels where given are only approximate and subject to site survey. All dimensions are to be checked on site.  
Any discrepancies or variations are to be reported to the architect before work commences.  
This drawing is to be read in conjunction with the architectural specification (where provided) and all relevant consultants and / or specialists drawings / documents.  
Any discrepancies, proposed variations or clarifications required are to be reported to the architect BEFORE THE WORK COMMENCES.  
Electronic data / drawings are issued as "read only" and should not be interrogated for measurement.  
All dimensions and levels should be read, only from those values stated in text, on the drawing.  
© Vickers Architects Ltd



EXISTING  
PROPOSED  
DEMOLITION

0m .5m 1m 2m  
SCALE 1:100 @ A3

Rev	Date	Description	By
00	28.06.2023	FOR CLIENT REVIEW	SV
01	16.08.2023	FOR PLANNING	SV

VICKERS ARCHITECTS  
w: www.vickersarchitects.com t: 07885-985-875 a: 12 Avondale Road, London, N15 3SJ

Site: 58A DARTMOUTH PARK ROAD, LONDON, NW5 1SN  
Project: CONSERVATORY REPLACEMENT  
Title: GROUND FLOOR PLANS  
Scale @ A1: 1:50  
Scale @ A3: 1:100  
Project No: 075-VA

Drawing No: 200  
Rev: 01