

**GREAT ORMOND STREET LONDON  
18-Jul-23  
JOB 41 - DAYLIGHT RESULTS  
CONSENTED V PROPOSED**

Room/Floor	Room Use	Window	%VSC			% Daylight Factor			Daylight Distribution					
			Exist	Prop	% Loss	Exist	Prop	% Loss	Room Area sq ft	Existing Area sq ft	Existing % of Room Area	Proposed Area sq ft	Proposed % of Room Area	% Loss of Existing
<b>63 Lamb's Conduit Street</b>														
<b>1st Floor</b>														
R1/11	DINING	W4/11	20.44	20.48	-0.20%	1.22	1.22	-0.08%	247.3	203.3	82.21%	203.3	82.21%	0.00%
		W5/11	19.64	19.69	-0.25%									
R2/11	KITCHEN	W1/11	19.96	19.96	0.00%	1.61	1.61	0.00%	307.5	279.5	90.89%	279.5	90.89%	0.00%
		W2/11	20.71	20.71	0.00%									
		W3/11	21.44	21.48	-0.19%									
<b>3rd Floor</b>														
R1/13	LIVINGROOM	W5/13	24.47	24.53	-0.25%	0.47	0.47	-0.22%	171.9	122.8	71.44%	122.6	71.32%	0.16%
R3/13	BEDROOM	W2/13	28.36	28.36	>27	1.07	1.07	-0.09%	172.9	159.8	92.42%	159.8	92.42%	0.00%
		W3/13	26.33	26.38	-0.19%									
R4/13	BEDROOM	W1/13	28.27	28.27	>27	0.59	0.59	0.00%	152.8	119.5	78.21%	119.5	78.21%	0.00%
<b>19 Great Ormond Street</b>														
<b>1st Floor</b>														
R1/21	LIVINGROOM	W2/21	18.05	18.07	-0.11%	1.47	1.47	0.00%	210.5	186.3	88.50%	186.3	88.50%	0.00%
		W3/21	18.73	18.73	0.00%									
R2/21	KITCHEN	W1/21	18.59	18.63	-0.22%	1.76	1.77	-0.11%	60.1	45.6	75.87%	45.6	75.87%	0.00%
<b>2nd Floor</b>														
R1/22	BEDROOM	W2/22	20.89	20.95	-0.29%	1.63	1.63	-0.12%	177.2	168.8	95.26%	168.8	95.26%	0.00%
		W3/22	24.92	24.92	0.00%									
R2/22	BEDROOM	W1/22	21.51	21.55	-0.19%	1.72	1.72	-0.12%	56.9	48.1	84.53%	48.1	84.53%	0.00%
<b>3rd Floor</b>														
R1/23	BEDROOM	W2/23	22.88	22.97	-0.39%	1.03	1.03	-0.29%	96.2	69.1	71.83%	69.2	71.93%	-0.14%
R2/23	BEDROOM	W1/23	23.58	23.64	-0.25%	1.23	1.23	-0.16%	76.1	57.4	75.43%	57.5	75.56%	-0.17%
<b>21 Great Ormond Street</b>														
<b>1st Floor</b>														
R1/31	BEDSITTING	W1/31	17.46	17.50	-0.23%	1.99	1.99	-0.10%	222.1	200.4	90.23%	200.4	90.23%	0.00%
		W2/31	17.12	17.13	-0.06%									
		W3/31	16.80	16.82	-0.12%									
		W7/31	17.45	17.45	0.00%									
<b>2nd Floor</b>														
R1/32	LIVINGROOM	W1/32	20.25	20.28	-0.15%	1.76	1.76	-0.06%	248.2	227.1	91.50%	227.1	91.50%	0.00%
		W2/32	19.86	19.88	-0.10%									
		W3/32	19.49	19.51	-0.10%									
		W7/32	21.32	21.32	0.00%									
<b>3rd Floor</b>														
R1/33	BEDROOM	W1/33	22.71	22.76	-0.22%	2.09	2.09	-0.19%	152.2	150	98.55%	150	98.55%	0.00%
		W2/33	22.34	22.39	-0.22%									
		W3/33	21.91	21.96	-0.23%									
<b>23 Great Ormond Street</b>														
<b>Gnd Floor</b>														
R3/30	BEDSITTING	W3/30	13.86	13.88	-0.14%	0.74	0.74	-0.14%	130.9	68.9	52.64%	68.9	52.64%	0.00%
		W4/30	13.55	13.57	-0.15%									
<b>1st Floor</b>														
R2/31	BEDSITTING	W4/31	16.43	16.45	-0.12%	1.44	1.44	0.00%	273.9	229.2	83.68%	229.1	83.64%	0.04%
		W5/31	16.06	16.11	-0.31%									
		W6/31	15.73	15.76	-0.19%									
		W8/31	15.60	15.60	0.00%									
<b>2nd Floor</b>														
R2/32	KITCHEN	W4/32	19.07	19.10	-0.16%	1.69	1.69	-0.12%	41.2	39.1	94.90%	39.1	94.90%	0.00%
R3/32	LIVINGROOM	W5/32	18.67	18.70	-0.16%	1.64	1.65	-0.12%	110.7	106.8	96.48%	106.3	96.03%	0.47%
		W6/32	18.25	18.29	-0.22%									
<b>3rd Floor</b>														
R2/33	KITCHEN	W4/33	21.31	21.35	-0.19%	1.22	1.22	-0.16%	69.6	63.7	91.52%	63.4	91.09%	0.47%
R3/33	BEDSITTING	W5/33	20.86	20.90	-0.19%	1.48	1.48	-0.20%	133.4	115.7	86.73%	115.7	86.73%	0.00%
		W6/33	20.38	20.46	-0.39%									

Room/Floor	Room Use	Window	%VSC			% Daylight Factor			Daylight Distribution					
			Exist	Prop	% Loss	Exist	Prop	% Loss	Room Area sq ft	Existing Area sq ft	Existing % of Room Area	Proposed Area sq ft	Proposed % of Room Area	% Loss of Existing
<b>25 Great Ormond Street</b>														
<b>Base Floor</b>														
R1/40	UNKNOWN	W1/40	3.84	3.84	0.00%	0.48	0.49	-0.41%	221.3	47.9	21.64%	48.2	21.78%	-0.63%
		W2/40	3.82	3.82	0.00%									
<b>Gnd Floor</b>														
R2/41	LD	W2/41	12.98	13.00	-0.15%	0.93	0.93	0.00%	170.4	67.8	39.79%	66.8	39.20%	1.47%
		W3/41	12.68	12.71	-0.24%									
<b>1st Floor</b>														
R1/42	LD	W1/42	15.60	15.63	-0.19%	1.37	1.37	-0.15%	239.4	144.8	60.48%	144.8	60.48%	0.00%
		W2/42	15.19	15.23	-0.26%									
		W3/42	14.80	14.84	-0.27%									
<b>2nd Floor</b>														
R1/43	LIVING ROOM	W1/43	18.18	18.21	-0.17%	1.38	1.38	-0.29%	241.4	156	64.62%	155.7	64.50%	0.19%
		W2/43	17.68	17.71	-0.17%									
		W3/43	17.20	17.26	-0.35%									
<b>3rd Floor</b>														
R1/44	BEDROOM	W1/44	20.17	20.24	-0.35%	0.70	0.70	-0.43%	186.9	138.4	74.05%	138.4	74.05%	0.00%
		W2/44	19.40	19.51	-0.57%									
<b>27 Great Ormond Street</b>														
<b>Base Floor</b>														
R1/50	BEDSITTING	W1/50	4.03	4.03	0.00%	0.52	0.52	0.00%	192	46.7	24.32%	46.9	24.43%	-0.43%
		W2/50	4.51	4.50	0.22%									
<b>Gnd Floor</b>														
R1/51	BEDSITTING	W1/51	12.10	12.12	-0.17%	0.91	0.91	0.00%	192	71.4	37.19%	71	36.98%	0.56%
		W2/51	11.81	11.83	-0.17%									
<b>1st Floor</b>														
R1/52	BEDSITTING	W1/52	14.08	14.12	-0.28%	1.47	1.48	-0.20%	243.6	136.2	55.91%	135.6	55.67%	0.44%
		W2/52	13.73	13.76	-0.22%									
		W3/52	13.43	13.40	0.22%									
<b>2nd Floor</b>														
R5/53	LIVINGROOM	W1/53	16.36	16.42	-0.37%	1.30	1.30	-0.23%	174	87.7	50.40%	87.5	50.29%	0.23%
		W2/53	15.88	15.96	-0.50%									
R6/53	KITCHEN	W3/53	15.56	15.56	0.00%	1.25	1.26	-0.40%	65.9	34.3	52.05%	34.1	51.75%	0.58%
<b>3rd Floor</b>														
R1/54	BEDSITTING	W1/54	18.27	18.36	-0.49%	0.42	0.42	-0.72%	129.2	38.3	29.64%	37.7	29.18%	1.57%
R2/54	KITCHEN	W2/54	17.50	17.64	-0.80%	0.45	0.46	-0.88%	115.8	35.8	30.92%	35.6	30.74%	0.56%
<b>30 Orde Hall Street</b>														
<b>Base Floor</b>														
R1/60	UNKNOWN	W1/60	9.45	11.95	-26.46%	2.00	2.09	-4.45%	196.9	193.3	98.17%	193.5	98.27%	-0.10%
		W2/60	9.14	9.59	-4.92%									
<b>Gnd Floor</b>														
R1/61	UNKNOWN	W1/61	14.18	14.28	-0.71%	2.35	2.35	-0.30%	196.9	193.3	98.17%	193.3	98.17%	0.00%
		W2/61	11.24	11.27	-0.27%									
<b>1st Floor</b>														
R1/62	UNKNOWN	W1/62	13.49	13.50	-0.07%	1.66	1.67	-0.30%	196.9	181.8	92.33%	182.1	92.48%	-0.17%
		W2/62	13.01	13.00	0.08%									
		W3/62	17.70	17.80	-0.56%									
<b>2nd Floor</b>														
R1/63	UNKNOWN	W1/63	15.58	15.70	-0.77%	1.69	1.70	-0.47%	196.9	185.1	94.01%	184.7	93.80%	0.22%
		W2/63	15.07	15.11	-0.27%									
		W3/63	21.40	21.51	-0.51%									
<b>3rd Floor</b>														
R1/64	UNKNOWN	W1/64	17.42	17.54	-0.69%	1.62	1.63	-0.37%	196.9	194.3	98.68%	194.3	98.68%	0.00%
		W2/64	16.61	16.62	-0.06%									
		W3/64	24.88	24.99	-0.44%									
<b>29 Orde Hall Street</b>														
<b>Base Floor</b>														
R1/70	UNKNOWN	W1/70	9.18	13.16	-43.36%	1.21	1.40	-15.33%	177.5	145	81.69%	145.8	82.14%	-0.55%
<b>Gnd Floor</b>														
R1/71	UNKNOWN	W1/71	16.47	16.47	0.00%	2.69	2.69	-0.19%	177.5	173.3	97.63%	173.3	97.63%	0.00%
		W2/71	9.63	9.70	-0.73%									
<b>1st Floor</b>														
R1/72	UNKNOWN	W2/72	21.13	21.13	0.00%	1.84	1.85	-0.33%	177.5	169.8	95.66%	169.8	95.66%	0.00%
		W3/72	11.45	11.52	-0.61%									
		W4/72	10.99	11.06	-0.64%									

Room/Floor	Room Use	Window	%VSC			% Daylight Factor			Daylight Distribution					
			Exist	Prop	% Loss	Exist	Prop	% Loss	Room Area sq ft	Existing Area sq ft	Existing % of Room Area	Proposed Area sq ft	Proposed % of Room Area	% Loss of Existing
<b>2nd Floor</b>														
R1/73	UNKNOWN	W2/73	26.50	26.51	-0.04%	1.82	1.83	-0.49%	177.5	170.1	95.83%	170.1	95.83%	0.00%
		W3/73	13.25	13.38	-0.98%									
		W4/73	12.80	12.92	-0.94%									
<b>3rd Floor</b>														
R1/74	UNKNOWN	W2/74	31.26	31.27	>27	1.98	1.99	-0.40%	177.5	170.9	96.28%	170.9	96.28%	0.00%
		W3/74	15.22	15.33	-0.72%									
		W4/74	14.72	14.87	-1.02%									
<b>29 Great Ormond Street</b>														
<b>Gnd Floor</b>														
R2/80	BEDROOM	W1/80	9.35	9.47	-1.28%	0.52	0.52	-1.55%	61.4	15.1	24.59%	15.1	24.59%	0.00%
R3/80	BEDROOM	W2/80	9.28	9.40	-1.29%	0.60	0.61	-1.68%	139	29.5	21.22%	29.4	21.15%	0.34%
		W3/80	9.24	9.37	-1.41%									
<b>1st Floor</b>														
R1/81	BEDROOM	W1/81	10.55	10.66	-1.04%	0.75	0.76	-1.34%	109.5	32.2	29.41%	32.2	29.41%	0.00%
		W2/81	10.76	10.82	-0.56%									
R2/81	BEDROOM	W3/81	10.67	10.81	-1.31%	0.59	0.60	-1.36%	150.2	31.3	20.84%	31.3	20.84%	0.00%
		W4/81	10.63	10.73	-0.94%									
<b>2nd Floor</b>														
R1/82	BEDROOM	W1/82	12.11	12.26	-1.24%	0.87	0.89	-1.49%	109.5	34.5	31.51%	34.5	31.51%	0.00%
		W2/82	12.32	12.41	-0.73%									
R2/82	BEDROOM	W3/82	12.22	12.39	-1.39%	0.69	0.70	-1.45%	150.3	35.2	23.42%	35.1	23.35%	0.28%
		W4/82	12.16	12.30	-1.15%									
<b>3rd Floor</b>														
R1/83	BEDROOM	W1/83	13.85	14.08	-1.66%	1.01	1.02	-1.49%	109.5	40.7	37.17%	40	36.53%	1.72%
		W2/83	14.08	14.22	-0.99%									
R2/83	BEDROOM	W3/83	13.99	14.22	-1.64%	0.80	0.81	-1.38%	150.2	39.7	26.43%	39.7	26.43%	0.00%
		W4/83	13.90	14.11	-1.51%									
<b>4th Floor</b>														
R1/84	BEDROOM	W1/84	16.97	17.24	-1.59%	1.07	1.08	-1.12%	91.9	46.7	50.82%	45.9	49.95%	1.71%
R2/84	BEDROOM	W2/84	16.81	17.04	-1.37%	0.80	0.81	-1.25%	133.7	45.9	34.33%	45.4	33.96%	1.09%
<b>31, 33 and 35 Great Ormond Street</b>														
<b>1st Floor</b>														
R3/81	BEDROOM	W5/81	10.58	10.73	-1.42%	0.53	0.54	-1.13%	180.9	35.3	19.51%	35.9	19.85%	-1.70%
		W6/81	10.53	10.65	-1.14%									
<b>2nd Floor</b>														
R3/82	BEDROOM	W5/82	12.13	12.32	-1.57%	0.77	0.78	-1.43%	180.6	45	24.92%	45.1	24.97%	-0.22%
		W6/82	12.13	12.33	-1.65%									
<b>3rd Floor</b>														
R3/83	BEDROOM	W5/83	13.87	14.14	-1.95%	0.85	0.87	-1.65%	180.6	51.1	28.29%	51.1	28.29%	0.00%
		W6/83	13.87	14.17	-2.16%									
<b>4th Floor</b>														
R3/84	BEDROOM	W3/84	16.71	16.98	-1.62%	0.92	0.93	-0.87%	149.8	67.9	45.33%	67.9	45.33%	0.00%
<b>Gnd Floor</b>														
R4/90	LIVINGROOM	W4/90	8.97	9.11	-1.56%	0.55	0.55	-1.47%	157.6	35.8	22.72%	35.8	22.72%	0.00%
<b>1st Floor</b>														
R1/91	LIVINGROOM	W1/91	10.47	10.61	-1.34%	0.56	0.57	-1.24%	161	30.1	18.70%	30.5	18.94%	-1.33%
		W2/91	10.43	10.59	-1.53%									
R2/91	LIVINGROOM	W3/91	10.43	10.56	-1.25%	0.56	0.57	-1.60%	161.1	30.4	18.87%	30.5	18.93%	-0.33%
		W4/91	10.39	10.56	-1.64%									
R3/91	BEDROOM	W5/91	10.38	10.52	-1.35%	0.53	0.54	-1.13%	180.9	34.4	19.02%	35.6	19.68%	-3.49%
		W6/91	10.38	10.52	-1.35%									
<b>2nd Floor</b>														
R1/92	LIVINGROOM	W1/92	12.07	12.25	-1.49%	0.78	0.79	-1.41%	179.6	46.6	25.95%	45.9	25.56%	1.50%
		W2/92	12.05	12.23	-1.49%									
R2/92	LIVINGROOM	W3/92	11.97	12.13	-1.34%	0.66	0.67	-1.82%	161.1	34.1	21.17%	33.9	21.04%	0.59%
		W4/92	11.92	12.13	-1.76%									
R3/92	BEDROOM	W5/92	11.92	12.10	-1.51%	0.62	0.63	-1.44%	180.9	37.5	20.73%	38.3	21.17%	-2.13%
		W6/92	11.94	12.12	-1.51%									
<b>3rd Floor</b>														
R1/93	LIVINGROOM	W1/93	13.82	14.08	-1.88%	0.88	0.89	-1.48%	179.6	50.9	28.34%	51.2	28.51%	-0.59%
		W2/93	13.83	14.07	-1.74%									
R2/93	LIVINGROOM	W3/93	13.74	13.99	-1.82%	0.76	0.77	-1.98%	161.1	40.7	25.26%	40.5	25.14%	0.49%
		W4/93	13.71	13.99	-2.04%									
R3/93	BEDROOM	W5/93	13.73	13.98	-1.82%	0.72	0.73	-1.39%	180.9	44	24.32%	44	24.32%	0.00%
		W6/93	13.79	14.02	-1.67%									
<b>4th Floor</b>														
R1/94	LIVINGROOM	W1/94	16.56	16.79	-1.39%	0.67	0.68	-1.34%	144.4	50.6	35.04%	50.8	35.18%	-0.40%
R2/94	LIVINGROOM	W2/94	16.56	16.74	-1.09%	0.67	0.68	-1.19%	144.4	51.1	35.39%	50.8	35.18%	0.59%
R3/94	BEDROOM	W3/94	16.72	16.96	-1.44%	0.93	0.94	-1.08%	149.8	67.9	45.33%	67.9	45.33%	0.00%

Room/Floor	Room Use	Window	%VSC			% Daylight Factor			Daylight Distribution					
			Exist	Prop	% Loss	Exist	Prop	% Loss	Room Area sq ft	Existing Area sq ft	Existing % of Room Area	Proposed Area sq ft	Proposed % of Room Area	% Loss of Existing
<b>37-39 Great Ormond Street</b>														
<b>Base Floor</b>														
R1/100	UNKNOWN	W1/100	5.35	5.35	0.00%	0.25	0.25	-1.22%	191.6	18.9	9.86%	19.4	10.13%	-2.65%
R2/100	UNKNOWN	W2/100	5.51	5.52	-0.18%	0.25	0.25	-2.02%	192.6	22.3	11.58%	23.2	12.05%	-4.04%
<b>Gnd Floor</b>														
R1/101	BEDROOM	W2/101	8.95	9.11	-1.79%	0.51	0.52	-1.56%	72.3	13.7	18.95%	13.7	18.95%	0.00%
R2/101	LKD	W1/101	8.95	9.07	-1.34%	0.31	0.32	-1.60%	151.9	21.6	14.22%	21.5	14.15%	0.46%
R3/101	BEDROOM	W3/101	8.87	9.02	-1.69%	0.38	0.38	-2.13%	121.9	21.6	17.72%	22.5	18.46%	-4.17%
R4/101	LKD	W4/101	9.08	9.25	-1.87%	0.28	0.28	-2.91%	183.1	26.5	14.47%	28	15.29%	-5.66%
<b>1st Floor</b>														
R1/102	BEDROOM	W2/102	10.11	10.28	-1.68%	0.52	0.52	-1.75%	72.3	12.8	17.70%	13.1	18.12%	-2.34%
R2/102	LKD	W1/102	10.11	10.25	-1.38%	0.33	0.33	-1.52%	151.9	20.3	13.36%	20.3	13.36%	0.00%
R3/102	BEDROOM	W3/102	10.19	10.36	-1.67%	0.39	0.40	-2.04%	121.9	20.9	17.15%	22.3	18.29%	-6.70%
R4/102	LKD	W4/102	10.26	10.44	-1.75%	0.28	0.29	-2.84%	183.1	25.9	14.15%	27.3	14.91%	-5.41%
<b>2nd Floor</b>														
R1/103	STUDIO	W1/103	11.45	11.61	-1.40%	0.61	0.62	-1.64%	163	46	28.22%	47.3	29.02%	-2.83%
		W2/103	11.47	11.67	-1.74%	0.61	0.62	-1.64%						
R3/103	BEDROOM	W3/103	11.58	11.75	-1.47%	0.45	0.46	-2.24%	121.9	24.3	19.93%	25.9	21.25%	-6.58%
R4/103	LKD	W4/103	11.66	11.87	-1.80%	0.33	0.34	-2.40%	183.1	30.6	16.71%	31.4	17.15%	-2.61%
<b>3rd Floor</b>														
R1/104	BEDROOM	W2/104	13.07	13.35	-2.14%	0.69	0.70	-1.61%	72.3	18.4	25.45%	18.4	25.45%	0.00%
R2/104	LKD	W1/104	12.99	13.22	-1.77%	0.41	0.42	-1.69%	151.9	27.6	18.17%	27.2	17.91%	1.45%
R3/104	BEDROOM	W3/104	13.19	13.45	-1.97%	0.45	0.46	-1.98%	121.9	28	22.97%	28.7	23.54%	-2.50%
R4/104	LKD	W4/104	13.24	13.51	-2.04%	0.33	0.34	-1.81%	183.1	34.5	18.84%	35.2	19.22%	-2.03%
<b>4th Floor</b>														
R1/105	BEDROOM	W2/105	15.29	15.61	-2.09%	0.71	0.72	-1.13%	67.5	19.6	29.04%	19.4	28.74%	1.02%
R2/105	LKD	W1/105	14.60	14.82	-1.51%	0.44	0.45	-1.36%	132.5	24.5	18.49%	24.3	18.34%	0.82%
R3/105	BEDROOM	W3/105	15.55	15.74	-1.22%	0.58	0.59	-1.56%	96	30.9	32.19%	32.2	33.54%	-4.21%
R4/105	LKD	W4/105	15.67	15.90	-1.47%	0.43	0.44	-1.40%	143	31.2	21.82%	32.5	22.73%	-4.17%
<b>41 Great Ormond Street</b>														
<b>Base Floor</b>														
R1/110	UNKNOWN	W1/110	6.07	6.13	-0.99%	0.49	0.50	-2.45%	201.8	38.1	18.88%	39.4	19.52%	-3.41%
		W2/110	6.10	6.16	-0.98%	0.49	0.50	-2.45%						
<b>Gnd Floor</b>														
R1/111	LIVINGROOM	W1/111	9.44	9.60	-1.69%	0.68	0.69	-1.62%	201.8	50	24.78%	51.6	25.57%	-3.20%
		W2/111	9.52	9.67	-1.58%	0.68	0.69	-1.62%						
<b>1st Floor</b>														
R1/112	LIVINGROOM	W1/112	10.99	11.16	-1.55%	0.94	0.95	-1.71%	162.7	48.6	29.87%	49.7	30.55%	-2.26%
		W2/112	11.08	11.24	-1.44%	0.94	0.95	-1.71%						
R2/112	KITCHEN	W3/112	11.20	11.33	-1.16%	0.77	0.78	-1.30%	81.6	25.2	30.88%	25.2	30.88%	0.00%
<b>2nd Floor</b>														
R1/113	LIVINGROOM	W1/113	12.76	12.99	-1.80%	1.07	1.08	-1.69%	162.7	54	33.19%	55.1	33.87%	-2.04%
		W2/113	12.88	13.10	-1.71%	1.07	1.08	-1.69%						
R2/113	KITCHEN	W3/113	13.02	13.22	-1.54%	0.88	0.90	-1.36%	81.6	30.1	36.89%	30.3	37.13%	-0.66%
<b>3rd Floor</b>														
R1/114	LIVINGROOM	W3/114	15.69	15.88	-1.21%	0.30	0.30	-0.68%	131.4	45.9	34.93%	45.9	34.93%	0.00%
R2/114	BEDROOM	W4/114	15.72	15.86	-0.89%	0.31	0.32	-0.96%	124.1	40.2	32.39%	40.6	32.72%	-1.00%
<b>45 Great Ormond Street</b>														
<b>1st Floor</b>														
R1/122	LIVINGROOM	W1/122	11.90	11.93	-0.25%	0.92	0.92	0.22%	177.3	61	34.40%	59.9	33.78%	1.80%
		W2/122	12.10	12.05	0.41%	0.92	0.92	0.22%						
R2/122	KITCHEN	W3/122	12.33	12.24	0.73%	1.00	1.00	0.80%	58.6	26.8	45.73%	25	42.66%	6.72%
<b>2nd Floor</b>														
R1/123	LIVINGROOM	W1/123	13.83	13.83	0.00%	0.78	0.77	0.77%	177.3	59.2	33.39%	57.9	32.66%	2.20%
		W2/123	14.06	13.94	0.85%	0.78	0.77	0.77%						
R2/123	KITCHEN	W3/123	14.31	14.14	1.19%	0.85	0.84	1.52%	58.6	26.3	44.88%	23.6	40.27%	10.27%
<b>3rd Floor</b>														
R1/124	BEDROOM	W1/124	16.80	16.64	0.95%	0.76	0.75	1.19%	140.6	33.5	23.83%	31.9	22.69%	4.78%
R2/124	KITCHEN	W2/124	17.05	16.78	1.58%	1.19	1.17	1.59%	73.1	34.6	47.33%	31.1	42.54%	10.12%
<b>47 Great Ormond Street</b>														
<b>Base Floor</b>														
R1/130	BEDROOM	W1/130	5.04	5.04	0.00%	1.21	1.21	0.17%	155.8	55.7	35.75%	54.2	34.79%	2.69%
		W2/130	5.52	5.52	0.00%	1.21	1.21	0.17%						
<b>Gnd Floor</b>														
R1/131	LIVINGROOM	W2/131	10.74	10.68	0.56%	1.42	1.40	0.92%	164.6	73.9	44.90%	71.9	43.68%	2.71%
		W3/131	10.92	10.81	1.01%	1.42	1.40	0.92%						
<b>1st Floor</b>														
R1/132	BEDSITTING	W1/132	12.41	12.30	0.89%	1.03	1.01	1.65%	275.7	116.7	42.33%	113.5	41.17%	2.74%
		W2/132	12.82	12.56	2.03%	1.03	1.01	1.65%						

Room/Floor	Room Use	Window	%VSC			% Daylight Factor			Daylight Distribution					
			Exist	Prop	% Loss	Exist	Prop	% Loss	Room Area sq ft	Existing Area sq ft	Existing % of Room Area	Proposed Area sq ft	Proposed % of Room Area	% Loss of Existing
<b>2nd Floor</b>														
R1/133	BEDSITTING	W1/133	14.72	14.41	2.11%	0.74	0.72	2.29%	283.9	104.4	36.77%	102.1	35.96%	2.20%
		W2/133	15.06	14.71	2.32%									
<b>3rd Floor</b>														
R1/134	BEDROOM	W2/134	17.46	17.00	2.63%	1.14	1.11	2.02%	105.5	30.6	29.00%	27	25.59%	11.76%
R2/134	BEDROOM	W1/134	17.89	17.40	2.74%	0.83	0.81	2.42%	151	28.8	19.07%	26.6	17.62%	7.64%
<b>49 Great Ormond Street</b>														
<b>Base Floor</b>														
R1/140	BEDROOM	W1/140	5.30	5.30	0.00%	0.02	0.02	37.50%	156.5	18.7	11.95%	17.8	11.37%	4.81%
		W2/140	4.24	4.24	0.00%									
<b>Gnd Floor</b>														
R1/141	MUSIC ROOM	W1/141	11.29	11.11	1.59%	0.80	0.79	1.25%	373.5	97	25.97%	95.8	25.65%	1.24%
		W2/141	11.41	11.26	1.31%									
		W3/141	11.50	11.35	1.30%									
		W5/141	3.57	3.57	0.00%									
<b>1st Floor</b>														
R1/142	DINING	W1/142	13.78	13.50	2.03%	0.89	0.87	2.14%	264.1	125.3	47.44%	123.5	46.76%	1.44%
		W2/142	13.50	13.24	1.93%									
		W3/142	13.28	12.98	2.26%									
<b>2nd Floor</b>														
R1/143	STUDY	W1/143	15.47	15.07	2.59%	0.79	0.77	2.54%	267.1	121.6	45.53%	119.5	44.74%	1.73%
		W2/143	15.73	15.33	2.54%									
		W3/143	16.05	15.65	2.49%									
R2/143	BEDROOM	W4/143	16.26	15.92	2.09%	0.85	0.83	2.25%	165.5	90.1	54.44%	88	53.17%	2.33%
		W5/143	16.69	16.35	2.04%									
<b>3rd Floor</b>														
R1/144	BEDROOM	W2/144	18.81	18.30	2.71%	0.54	0.53	2.77%	199.7	72.9	36.50%	70.2	35.15%	3.70%
R2/144	BEDROOM	W1/144	19.92	19.49	2.16%	0.53	0.52	1.88%	214.7	100.5	46.81%	98.2	45.74%	2.29%
<b>51 Great Ormond Street</b>														
<b>1st Floor</b>														
R1/151	LIVINGROOM	W1/151	15.13	14.89	1.59%	1.04	1.03	1.44%	258.4	157.4	60.91%	156.5	60.57%	0.57%
		W2/151	15.63	15.41	1.41%									
<b>2nd Floor</b>														
R1/152	GALLERY	W1/152	17.69	17.37	1.81%	0.87	0.85	1.50%	313.4	177.8	56.73%	176.1	56.19%	0.96%
		W2/152	18.27	17.97	1.64%									
<b>3rd Floor</b>														
R1/153	BEDROOM	W1/153	21.02	20.61	1.95%	1.01	0.99	1.49%	126.6	72.9	57.58%	71.7	56.64%	1.65%
R2/153	BEDROOM	W2/153	21.54	21.16	1.76%	1.35	1.33	1.49%	79	40.7	51.52%	39.9	50.51%	1.97%
<b>53 Great Ormond Street</b>														
<b>Base Floor</b>														
R1/160	UNKNOWN	W1/160	3.26	3.26	0.00%	0.47	0.47	-0.43%	240.8	64.4	26.74%	64.3	26.70%	0.16%
		W2/160	3.47	3.47	0.00%									
<b>Gnd Floor</b>														
R1/161	UNKNOWN	W1/161	14.36	14.34	0.14%	0.93	0.93	0.43%	171.4	126	73.51%	127.8	74.56%	-1.43%
		W2/161	14.87	14.82	0.34%									
<b>1st Floor</b>														
R1/162	UNKNOWN	W1/162	16.45	16.25	1.22%	1.33	1.32	0.98%	275	232.4	84.51%	236.8	86.11%	-1.89%
		W2/162	16.93	16.75	1.06%									
		W3/162	17.49	17.34	0.86%									
<b>2nd Floor</b>														
R1/163	UNKNOWN	W1/163	19.20	18.92	1.46%	1.46	1.45	1.02%	275	248	90.18%	248.5	90.36%	-0.20%
		W2/163	19.74	19.51	1.17%									
		W3/163	20.34	20.12	1.08%									
<b>3rd Floor</b>														
R1/164	UNKNOWN	W2/164	23.18	22.85	1.42%	1.05	1.03	1.24%	119.6	64.5	53.93%	64.5	53.93%	0.00%
R2/164	UNKNOWN	W1/164	22.65	22.28	1.63%	1.14	1.13	1.23%	105.3	77.2	73.31%	77.2	73.31%	0.00%
<b>55-57 Great Ormond Street</b>														
<b>Base Floor</b>														
R1/170	DINING	W3/170	5.07	5.07	0.00%	0.62	0.61	0.65%	177.1	129.9	73.35%	129.9	73.35%	0.00%
		W4/170	5.28	5.28	0.00%									
R3/170	KITCHEN	W6/170	3.01	3.01	0.00%	0.31	0.31	0.00%	80	30.9	38.63%	31.3	39.13%	-1.29%
<b>Gnd Floor</b>														
R4/171	LIVINGROOM	W5/171	17.71	17.69	0.11%	1.03	1.02	0.29%	177.8	57.1	32.11%	57.1	32.11%	0.00%
		W6/171	17.83	17.82	0.06%									

Room/Floor	Room Use	Window	%VSC			% Daylight Factor			Daylight Distribution					
			Exist	Prop	% Loss	Exist	Prop	% Loss	Room Area sq ft	Existing Area sq ft	Existing % of Room Area	Proposed Area sq ft	Proposed % of Room Area	% Loss of Existing
<b>2nd Floor</b>														
R1/173	LIVINGROOM	W1/173	21.31	21.09	1.03%	1.36	1.35	1.17%	157	151.6	96.56%	151.6	96.56%	0.00%
		W2/173	21.90	21.68	1.00%									
R2/173	KITCHEN	W3/173	22.40	22.20	0.89%	1.56	1.55	1.02%	48.4	48.2	99.59%	48.2	99.59%	0.00%
R3/173	LIVINGROOM	W4/173	22.84	22.68	0.70%	1.70	1.69	0.82%	228	224.4	98.42%	224.4	98.42%	0.00%
		W5/173	23.08	22.91	0.74%									
		W6/173	23.25	23.11	0.60%									
<b>3rd Floor</b>														
R1/174	LIVINGROOM	W1/174	25.38	25.08	1.18%	0.84	0.83	0.95%	226.3	200.8	88.73%	199.9	88.33%	0.45%
		W2/174	25.93	25.68	0.96%									
R2/174	KITCHEN	W3/174	26.57	26.37	0.75%	1.02	1.01	0.69%	67.2	61.2	91.07%	61.2	91.07%	0.00%
R3/174	BEDROOM	W4/174	26.78	26.62	0.60%	0.62	0.61	0.81%	137	122.1	89.12%	122.1	89.12%	0.00%
<b>59 Great Ormond Street</b>														
<b>Base Floor</b>														
R1/190	LIVINGROOM	W1/190	5.66	5.67	-0.18%	0.85	0.85	0.12%	233.3	169.5	72.65%	169.5	72.65%	0.00%
<b>Gnd Floor</b>														
R1/191	LIVINGROOM	W1/191	18.13	18.10	0.17%	0.89	0.88	0.23%	319.1	284.5	89.16%	284.5	89.16%	0.00%
		W2/191	17.93	17.87	0.33%									
		W4/191	7.73	7.73	0.00%									
<b>1st Floor</b>														
R1/192	LIVINGROOM	W1/192	20.56	20.48	0.39%	2.14	2.13	0.47%	242.8	236.8	97.53%	236.8	97.53%	0.00%
		W2/192	20.33	20.25	0.39%									
		W3/192	19.75	19.68	0.35%									
<b>2nd Floor</b>														
R1/193	BEDROOM	W1/193	23.47	23.35	0.51%	2.12	2.10	0.57%	261.7	260	99.35%	260	99.35%	0.00%
		W2/193	23.30	23.17	0.56%									
		W3/193	22.82	22.70	0.53%									
<b>3rd Floor</b>														
R1/194	BEDROOM	W1/194	26.10	25.95	0.57%	1.65	1.64	0.42%	206.9	181.7	87.82%	180.7	87.34%	0.55%
		W2/194	25.92	25.78	0.54%									
<b>61 Great Ormond Street</b>														
<b>Gnd Floor</b>														
R1/201	LIVINGROOM	W1/201	15.89	15.86	0.19%	0.78	0.78	0.26%	169	93	55.03%	93	55.03%	0.00%
<b>1st Floor</b>														
R1/202	LIVINGROOM	W1/202	18.47	18.41	0.32%	1.48	1.47	0.27%	215	168.6	78.42%	168.6	78.42%	0.00%
		W2/202	17.74	17.67	0.39%									
<b>2nd Floor</b>														
R1/203	LIVINGROOM	W1/203	21.59	21.48	0.51%	1.27	1.26	0.47%	219.8	181.6	82.62%	181.6	82.62%	0.00%
		W2/203	20.93	20.83	0.48%									
<b>3rd Floor</b>														
R1/204	BEDROOM	W1/204	23.65	23.55	0.42%	0.35	0.34	0.58%	199.9	90.6	45.32%	90.2	45.12%	0.44%
<b>2, 3 Powis Place</b>														
<b>Base Floor</b>														
R1/220	LIVINGROOM	W2/220	7.95	8.04	-1.13%	0.86	0.86	0.12%	210.7	51.6	24.49%	51.2	24.30%	0.78%
		W3/220	8.12	8.15	-0.37%									
R2/220	BEDROOM	W5/220	7.90	7.90	0.00%	1.07	1.07	0.00%	145.5	47.9	32.92%	47.9	32.92%	0.00%
<b>Gnd Floor</b>														
R2/221	LIVINGROOM	W2/221	11.77	11.67	0.85%	0.98	0.97	1.03%	231.6	65.7	28.37%	65	28.07%	1.07%
		W3/221	11.69	11.63	0.51%									
R4/221	LIVINGROOM	W5/221	11.34	11.30	0.35%	0.88	0.87	0.46%	249.6	64.4	25.80%	64.4	25.80%	0.00%
<b>1st Floor</b>														
R1/222	UNKNOWN	W2/222	14.90	14.63	1.81%	1.30	1.27	1.62%	346.4	141.4	40.82%	137.7	39.75%	2.62%
		W3/222	14.82	14.62	1.35%									
		W11/222	14.93	14.61	2.14%									
R2/222	BEDROOM	W4/222	14.68	14.49	1.29%	1.38	1.36	1.16%	58.7	43.5	74.11%	43.5	74.11%	0.00%
R3/222	BEDROOM	W5/222	14.53	14.35	1.24%	1.23	1.22	1.06%	200.6	73.5	36.64%	73.5	36.64%	0.00%
		W6/222	14.30	14.13	1.19%									
<b>2nd Floor</b>														
R1/223	BEDROOM	W11/223	18.64	18.29	1.88%	1.01	1.00	1.38%	128.4	69.6	54.21%	69.9	54.44%	-0.43%
R2/223	BEDROOM	W2/223	18.68	18.36	1.71%	1.62	1.60	1.42%	184	108.9	59.18%	106.4	57.83%	2.30%
		W3/223	18.66	18.37	1.55%									
R3/223	BEDROOM	W4/223	18.55	18.27	1.51%	1.63	1.61	1.05%	58.7	54	91.99%	54	91.99%	0.00%
R4/223	BEDROOM	W5/223	18.39	18.15	1.31%	1.46	1.44	0.89%	200.6	102.1	50.90%	102.2	50.95%	-0.10%
		W6/223	18.15	17.92	1.27%									
<b>3rd Floor</b>														
R1/224	BEDROOM	W11/224	22.40	22.10	1.34%	1.25	1.23	0.96%	128.4	103	80.22%	103	80.22%	0.00%
R2/224	BEDROOM	W2/224	22.40	22.15	1.12%	1.98	1.96	0.96%	184	152	82.61%	151.9	82.55%	0.07%
		W3/224	22.39	22.14	1.12%									
R3/224	BEDROOM	W4/224	22.29	22.03	1.17%	2.02	2.01	0.79%	58.7	57.4	97.79%	57.4	97.79%	0.00%
R4/224	BEDROOM	W5/224	22.11	21.90	0.95%	1.78	1.77	0.67%	200.6	142.7	71.14%	143.2	71.39%	-0.35%
		W6/224	21.89	21.66	1.05%									
<b>Spens House</b>														

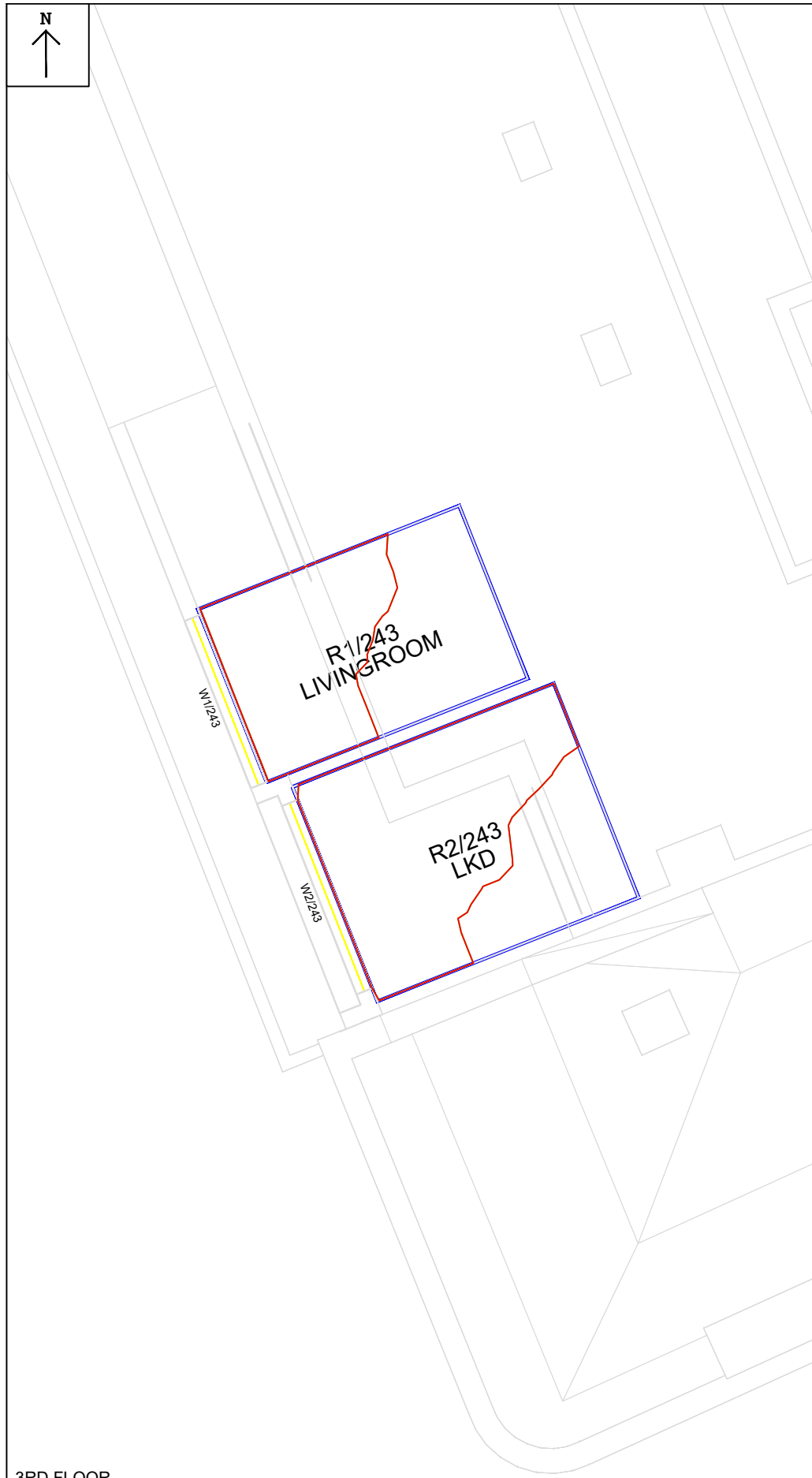
Room/Floor	Room Use	Window	%VSC			% Daylight Factor			Daylight Distribution					
			Exist	Prop	% Loss	Exist	Prop	% Loss	Room Area sq ft	Existing Area sq ft	Existing % of Room Area	Proposed Area sq ft	Proposed % of Room Area	% Loss of Existing
<b>3rd Floor</b>														
R1/243	LIVINGROOM	W1/243	24.17	24.17	0.00%	2.17	2.17	0.00%	178	97.4	54.72%	97.4	54.72%	0.00%
R2/243	LKD	W2/243	21.00	21.00	0.00%	2.28	2.28	0.00%	220.7	156.1	70.73%	156.1	70.73%	0.00%
<b>4th Floor</b>														
R1/244	LIVINGROOM	W1/244	27.35	27.38	>27	2.39	2.39	-0.08%	178	123.1	69.16%	123.1	69.16%	0.00%
R2/244	LKD	W2/244	23.97	24.00	-0.13%	2.56	2.56	-0.08%	220.7	181.7	82.33%	181.9	82.42%	-0.11%
<b>5th Floor</b>														
R1/245	UNKNOWN	W2/245	19.01	19.01	0.00%	0.43	0.43	0.00%	150	103.9	69.27%	103.9	69.27%	0.00%
R2/245	UNKNOWN	W1/245	29.91	29.92	>27	0.68	0.68	0.00%	185.8	98.1	52.80%	98.1	52.80%	0.00%

ADF	Pass Value	No Rooms	No Passes	% Passes
BEDROOM	1	61	23	37.70%
DINING	1.5	3	0	0.00%
KITCHEN	2	14	0	0.00%
LD	1.5	2	0	0.00%
KD	2	0	0	0.00%
STUDY	1.5	1	0	0.00%
STUDIO	1.5	1	0	0.00%
LKD	2	11	2	18.18%
Livingroom	1.5	37	6	16.22%
<b>TOTALS</b>		<b>130</b>	<b>31</b>	<b>23.85%</b>

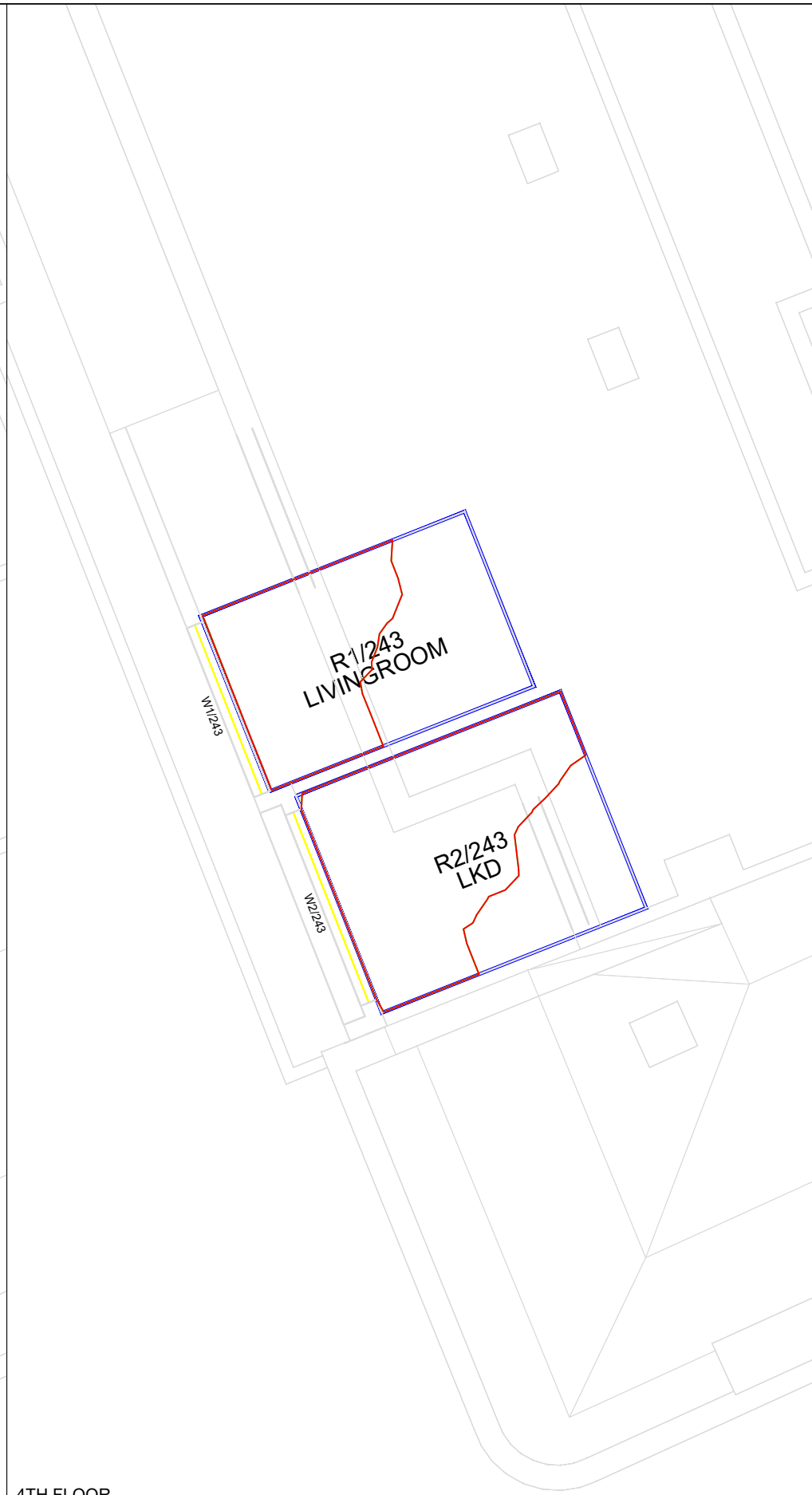
# Appendix 6

## Consented vs Proposed NSL Contour Plots





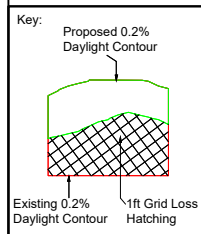
3RD FLOOR



4TH FLOOR



5TH FLOOR



**Sources of information**

**Existing building**  
 Info 19 Feb 2018 BDP 3D Survey  
 01 GCD05\_Gosh\_Extension\_WIP - 3D View

Surrounding buildings  
**Accucities**  
 Info 19 Feb 2018 BDP 3D Survey  
 01 GCD05\_Gosh\_Extension\_WIP - 3D View  
 Planning Portal Research and Photos

**Proposed building**  
 55. Model download 04 July 2023  
 GOSHCCC-BDP-ZZ-ZZ-M3-A-0300-0003-Envelope.dwg

**Consented**  
 57. East core volume reduced 18 July 2023  
 GOSHCCC-BDP-ZZ-ZZ-M3-A-0300-0003-Envelope\_East Core Reduced.dwg

**Project Name**

Great Ormond Street Hospital, London

**Drawing Title**

NO SKY LINE CONTOURS FOR Spens House

**Drawn By**

CC

**Scale @ A3**

1:100

**Date**

18 JUL 2023

**Project No.**

GR21\_41

**Drawing No.**

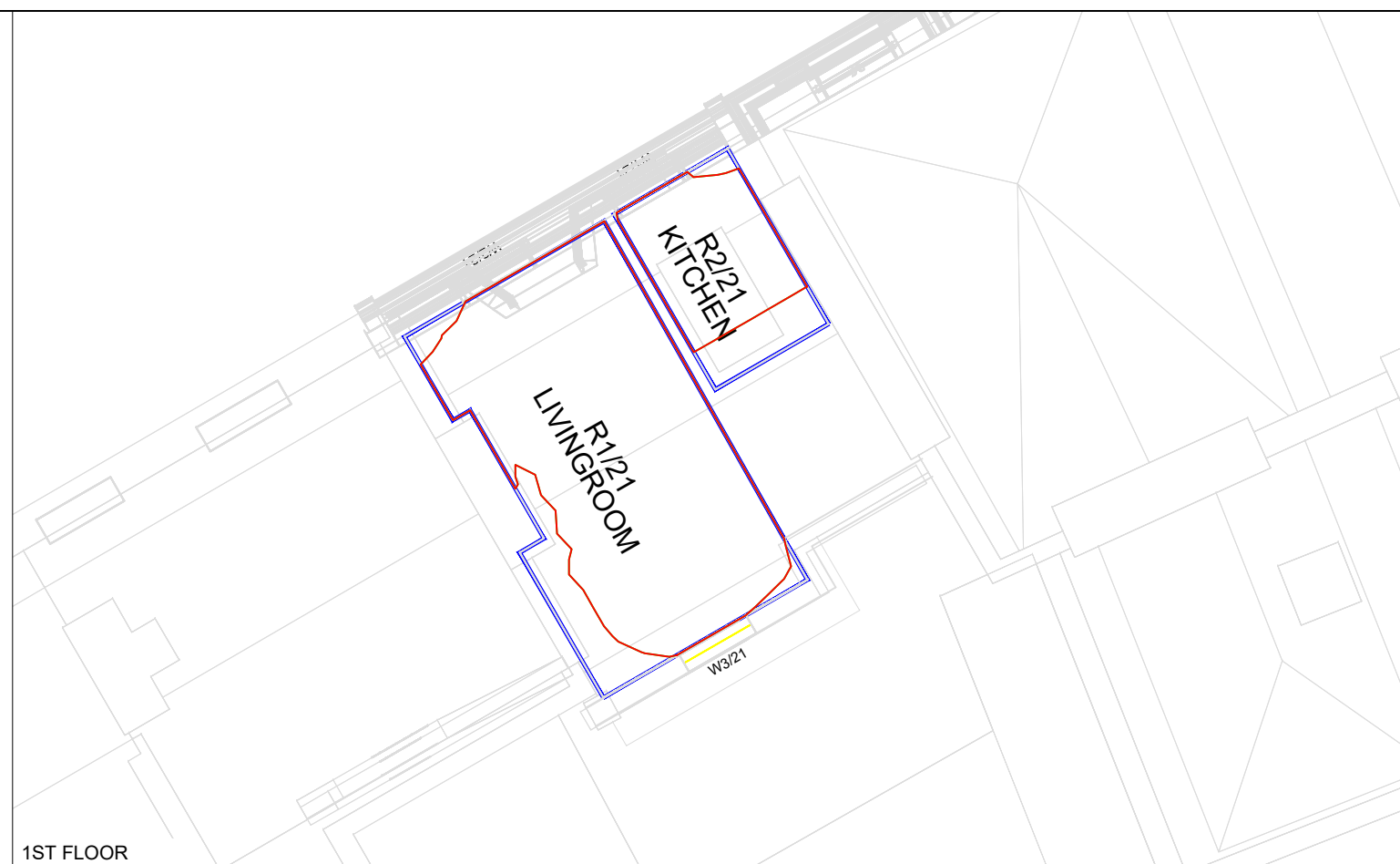
BRE\_05

**Revision**

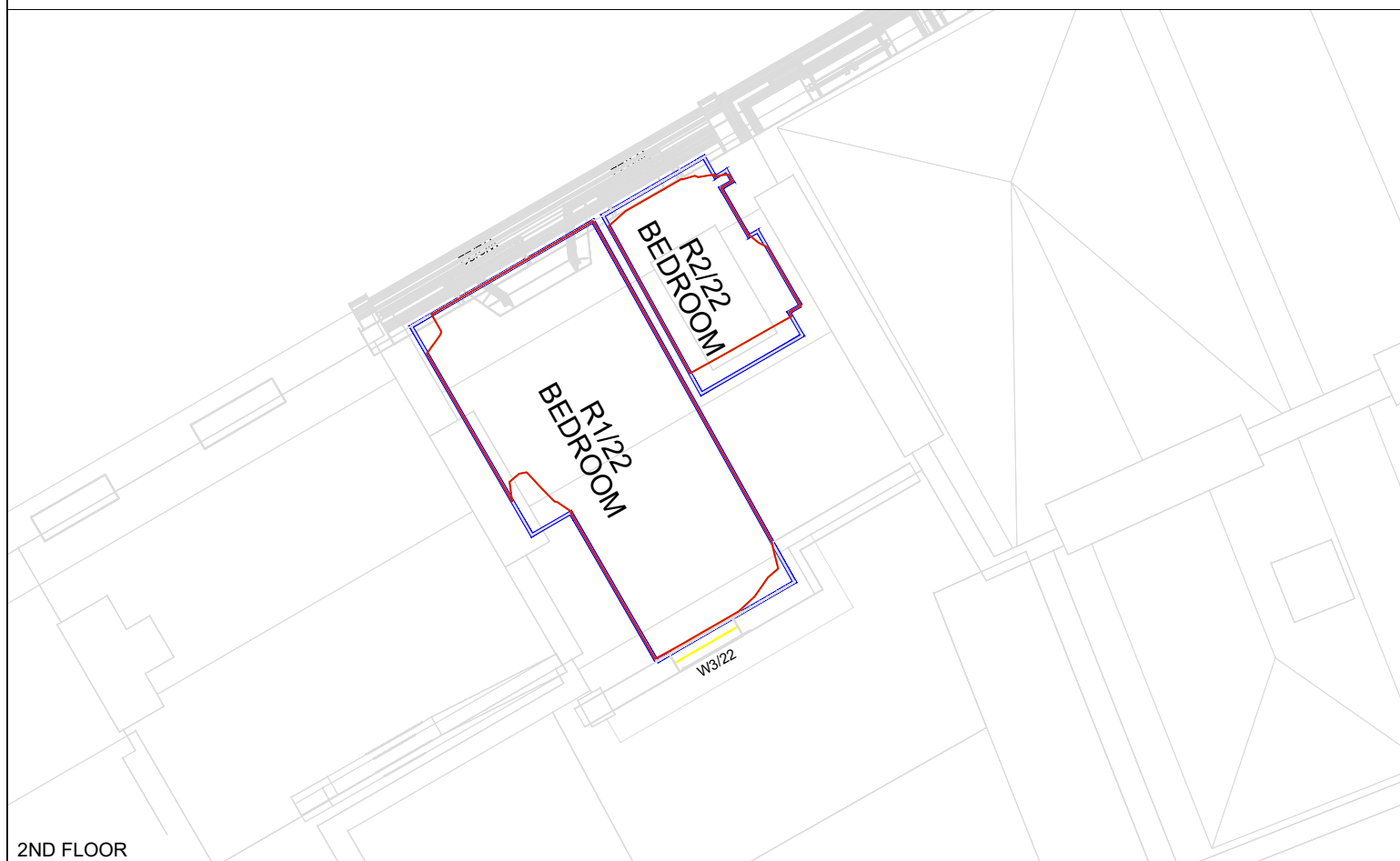
-



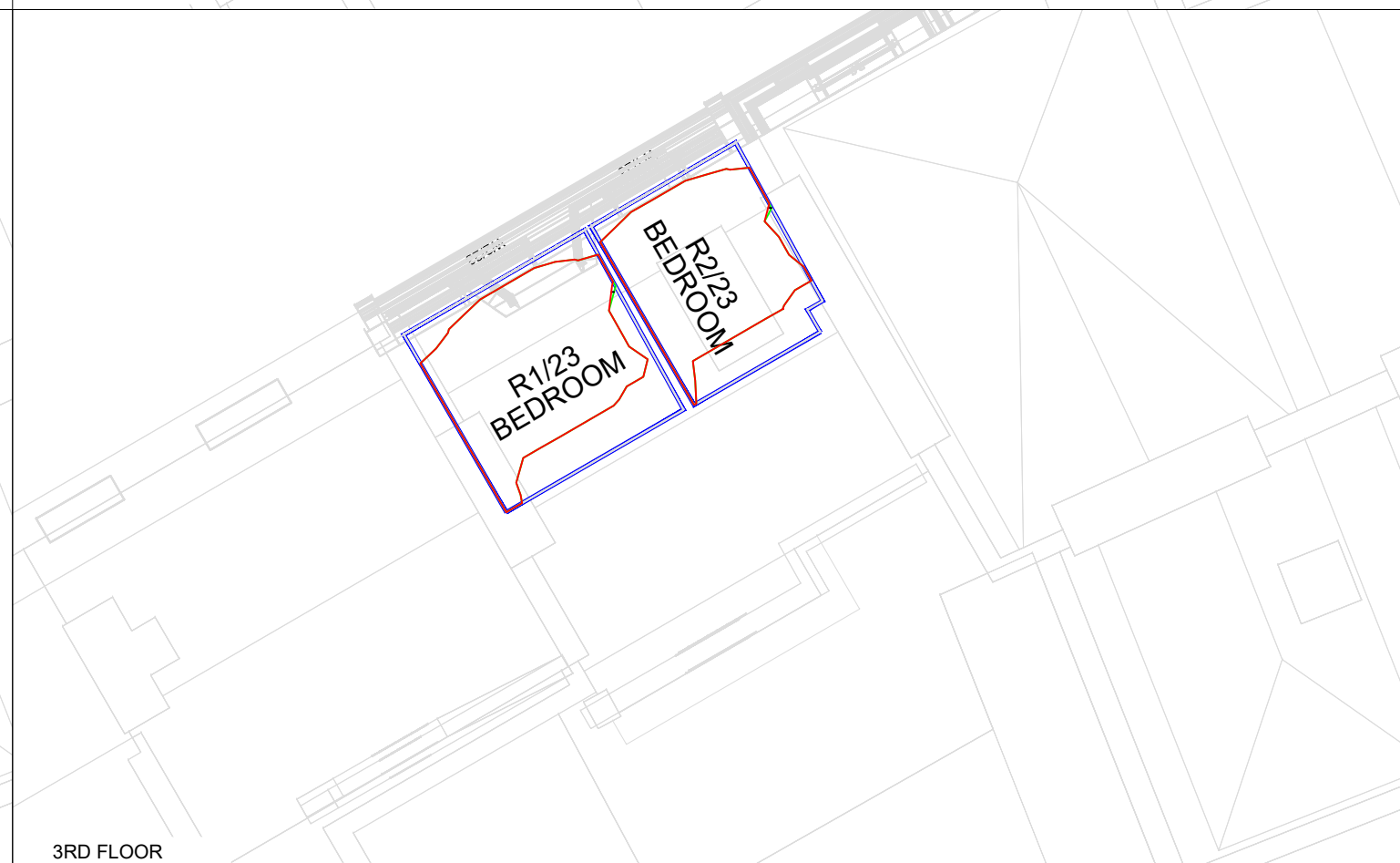
65 Gresham Street, London, EC2V 7NQ  
 08449 02 03 04 www.avisonyoung.co.uk



1ST FLOOR



2ND FLOOR



3RD FLOOR

**Key:**

- Proposed 0.2% Daylight Contour
- Existing 0.2% Daylight Contour
- 1ft Grid Loss Hatching

**Sources of information**

<p><b>Existing building</b></p> <p>Info 19 Feb 2018 BDP 3D Survey 01 GCD05_Gosh_Extension_WIP - 3D View</p>	<p><b>Surrounding buildings</b></p> <p>Accutities</p> <p>Info 19 Feb 2018 BDP 3D Survey 01 GCD05_Gosh_Extension_WIP - 3D View</p> <p>Planning Portal Research and Photos</p>	<p><b>Proposed building</b></p> <p>55. Model download 04 July 2023 GOSHCCC-BDP-ZZ-ZZ-M3-A-0300-0003-Envelope.dwg</p>	<p><b>Consented</b></p> <p>57. East core volume reduced 18 July 2023 GOSHCCC-BDP-ZZ-ZZ-M3-A-0300-0003-Envelope_East Core Reduced.dwg</p>
---	--	--	--

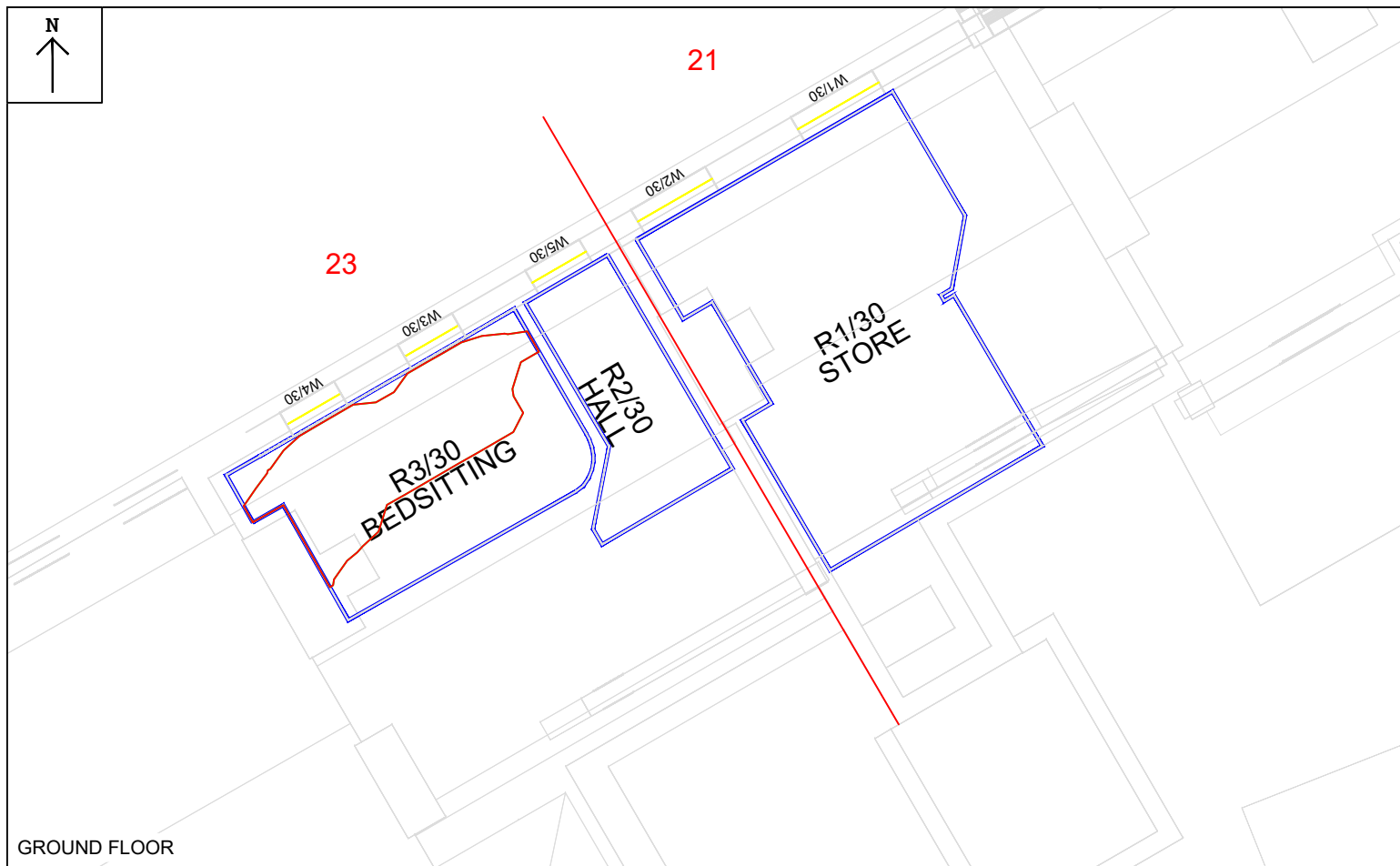
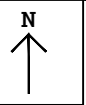
**Project Name**  
Great Ormond Street Hospital, London

**Drawing Title**  
NO SKY LINE CONTOURS FOR  
19 Great Ormond Street

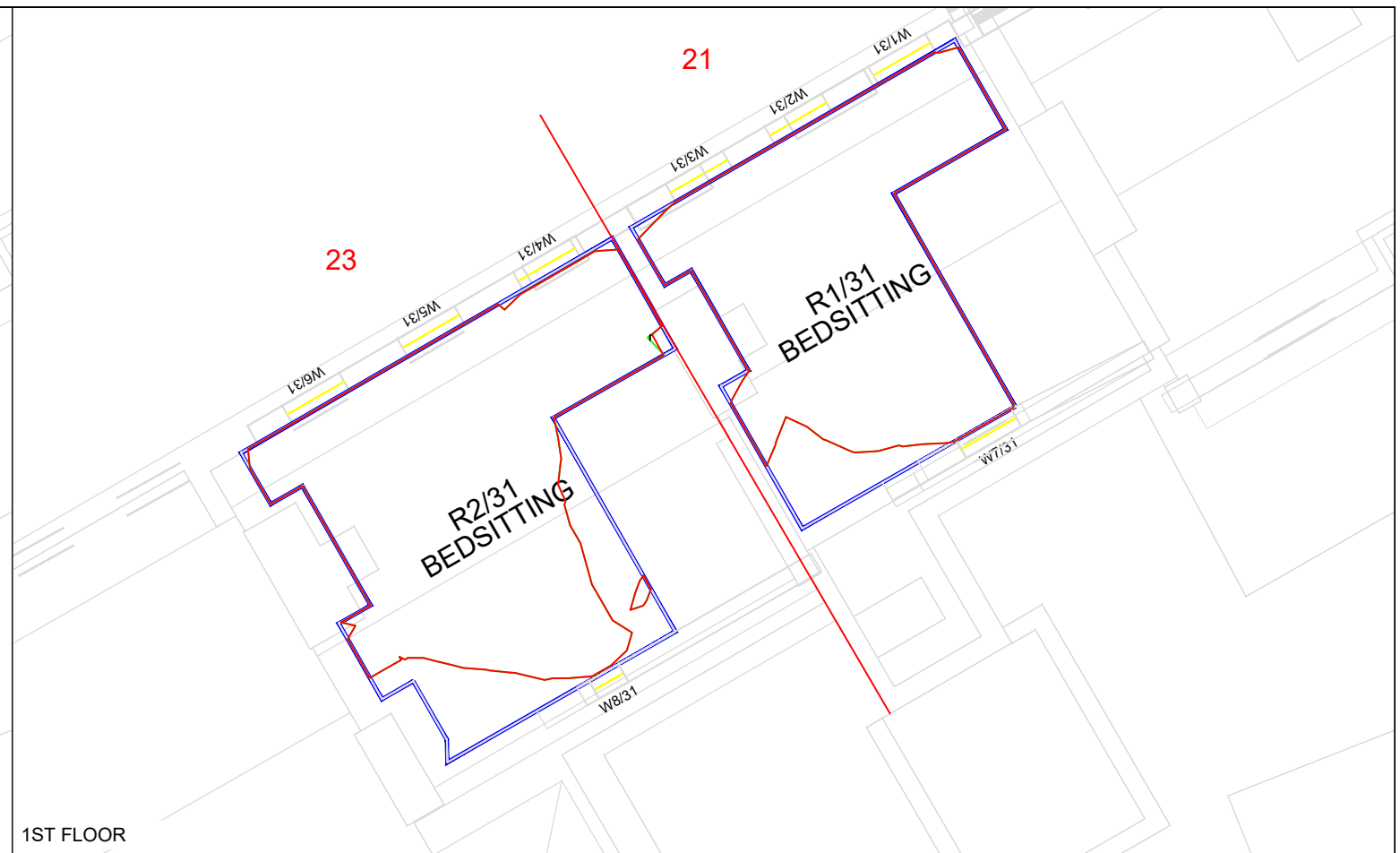
<b>Drawn By</b> CC	<b>Scale @ A3</b> 1:100	<b>Date</b> 18 JUL 2023
<b>Project No.</b> GR21_41	<b>Drawing No.</b> BRE_06	<b>Revision</b> -

**AVISON YOUNG**

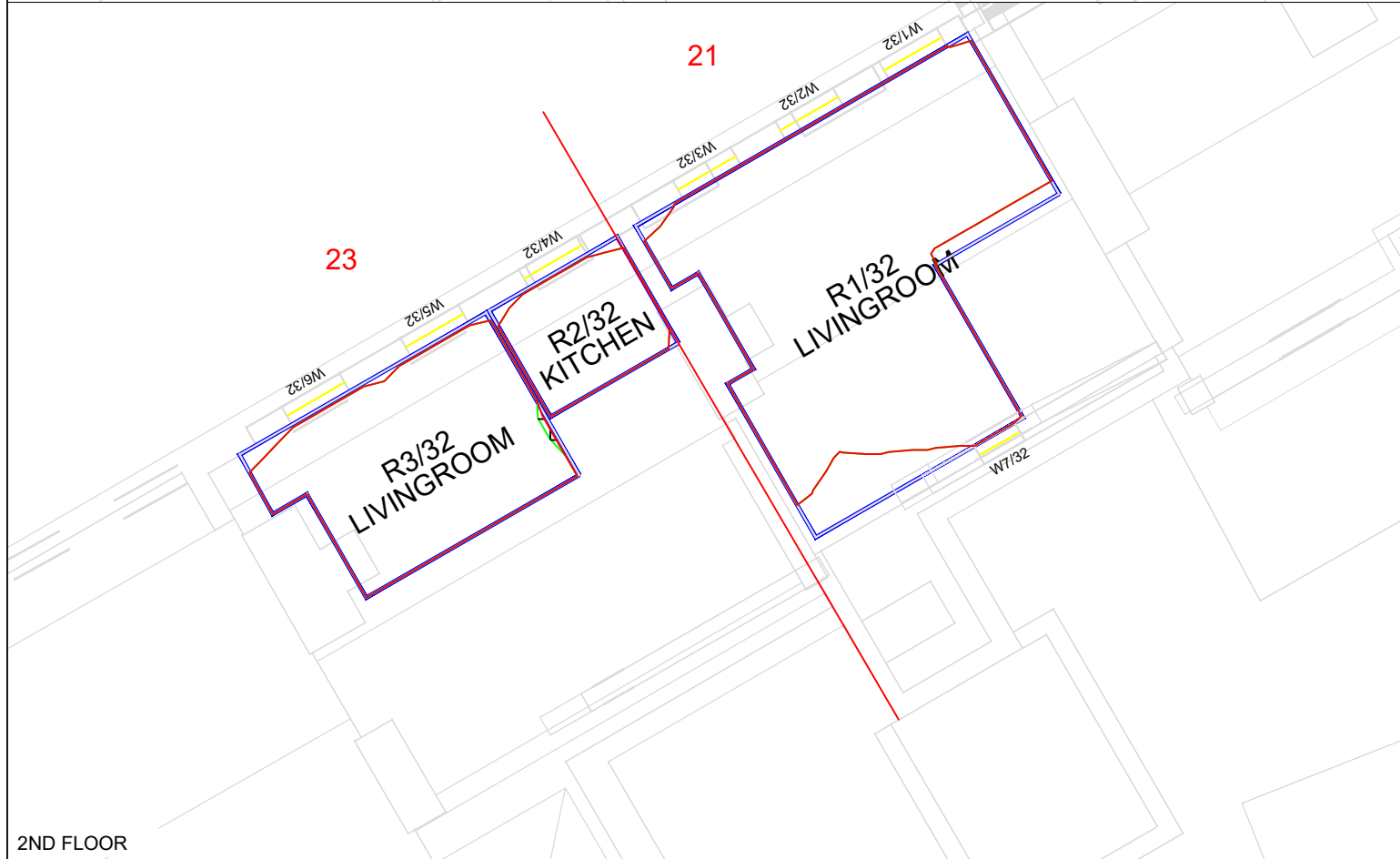
65 Gresham Street, London, EC2V 7NQ  
08449 02 03 04 www.avisonyoung.co.uk



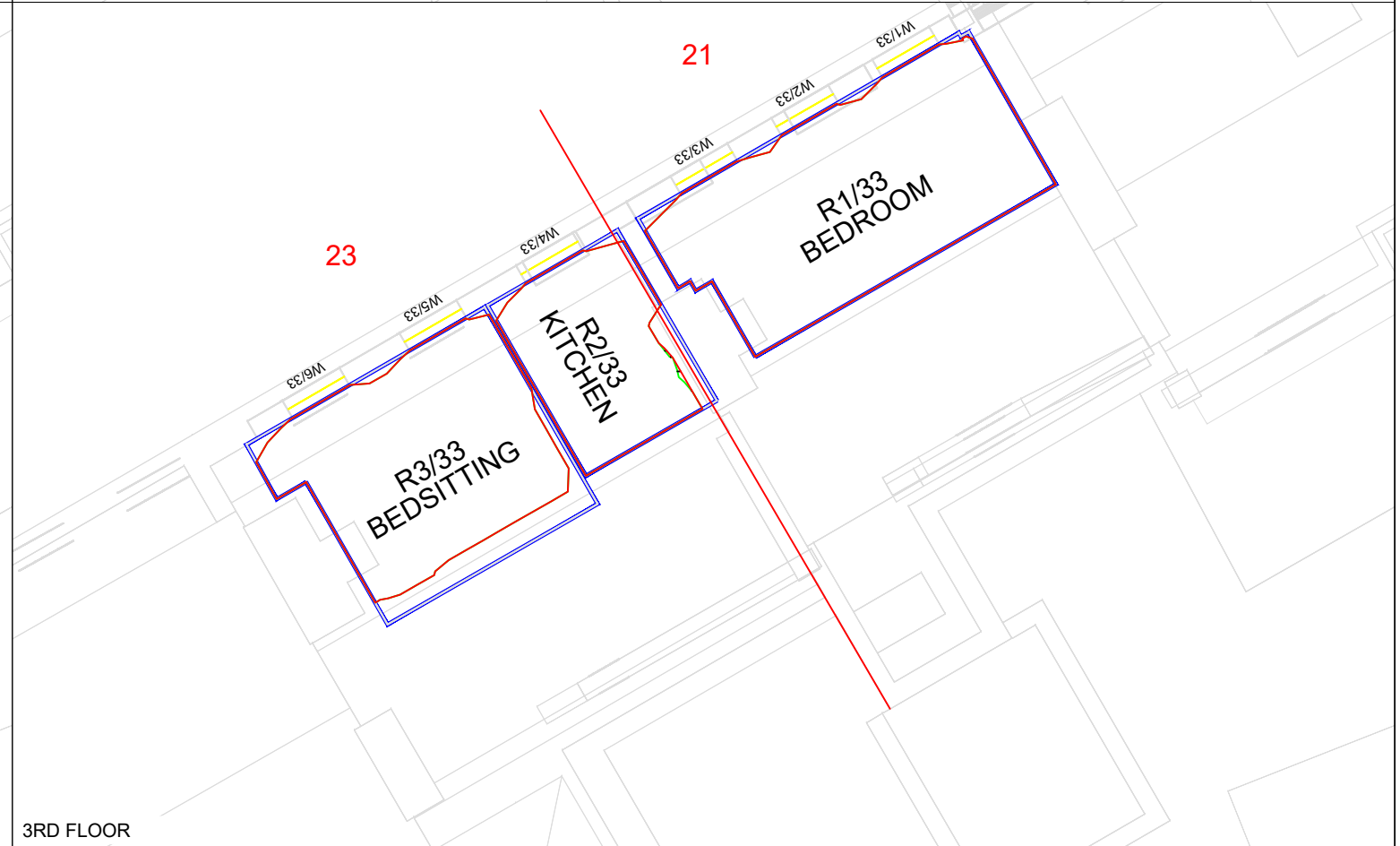
GROUND FLOOR



1ST FLOOR



2ND FLOOR



3RD FLOOR

**Key:**

- Proposed 0.2% Daylight Contour
- Existing 0.2% Daylight Contour
- 1ft Grid Loss Hatching

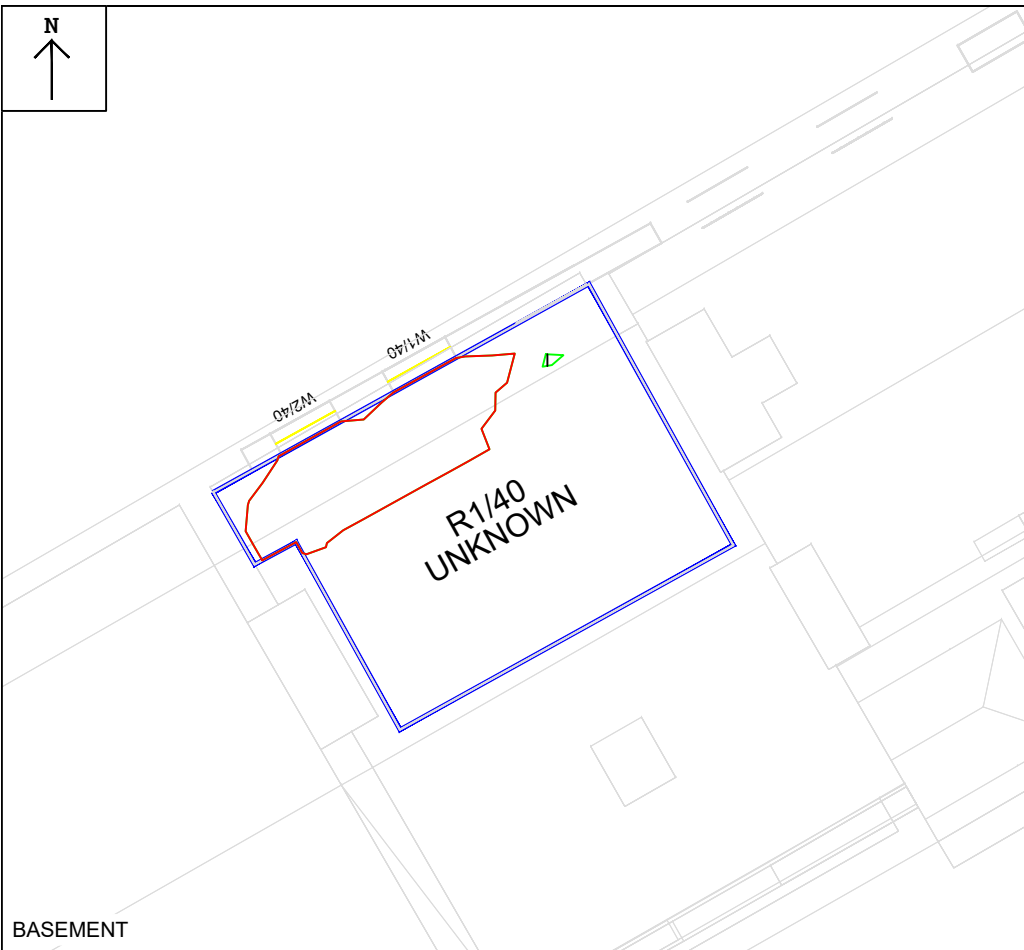
**Sources of information**

<p><b>Existing building</b></p> <p>Info 19 Feb 2018 BDP 3D Survey 01 GCD05_Gosh_Extension_WIP - 3D View</p>	<p><b>Surrounding buildings Accuties</b></p> <p>Info 19 Feb 2018 BDP 3D Survey 01 GCD05_Gosh_Extension_WIP - 3D View</p> <p>Planning Portal Research and Photos</p>	<p><b>Proposed building</b></p> <p>55. Model download 04 July 2023 GOSHCCC-BDP-ZZ-M3-A-0300-0003-Envelope.dwg</p>	<p><b>Consented</b></p> <p>57. East core volume reduced 18 July 2023 GOSHCCC-BDP-ZZ-M3-A-0300-0003-Envelope_East Core Reduced.dwg</p>
---	---	---	---

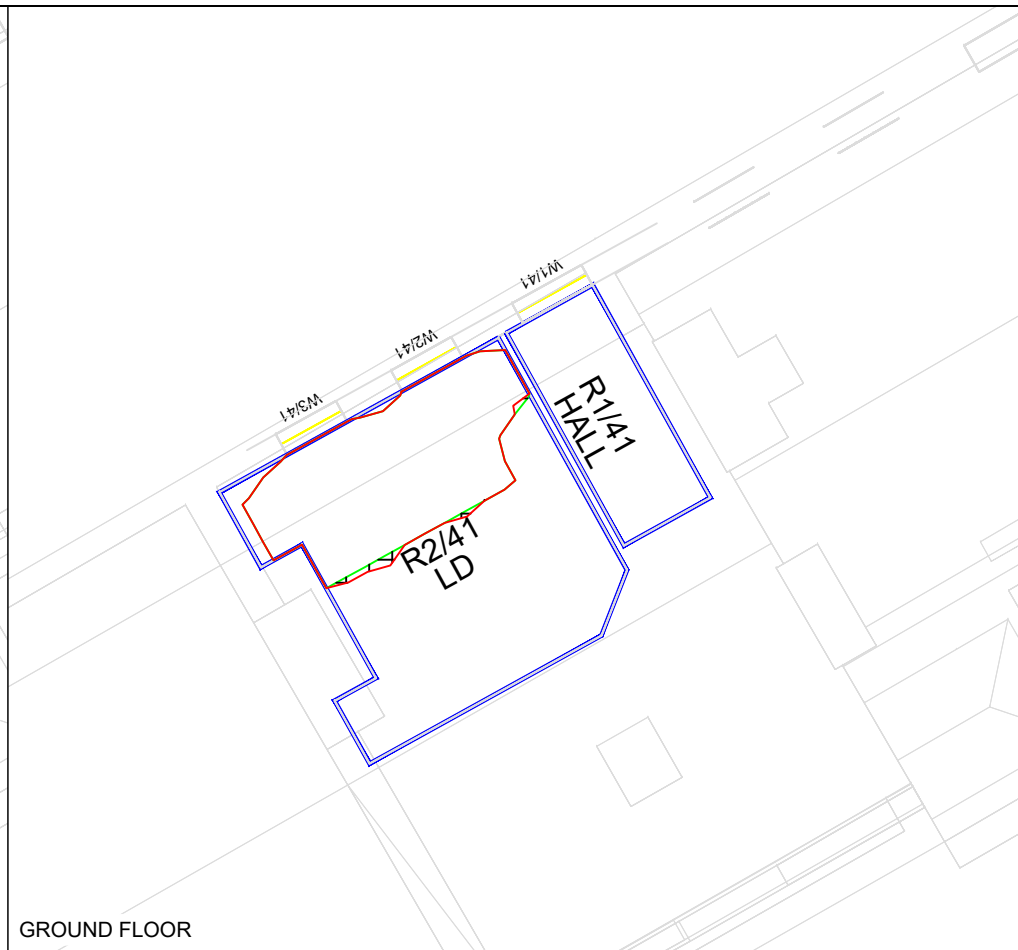
<p><b>Project Name</b></p> <p>Great Ormond Street Hospital, London</p>	<p><b>Drawn By</b></p> <p>CC</p>	<p><b>Scale @ A3</b></p> <p>1:100</p>	<p><b>Date</b></p> <p>18 JUL 2023</p>
<p><b>Drawing Title</b></p> <p>NO SKY LINE CONTOURS FOR 21 to 23 Great Ormond Street</p>	<p><b>Project No.</b></p> <p>GR21_41</p>	<p><b>Drawing No.</b></p> <p>BRE_07</p>	<p><b>Revision</b></p> <p>-</p>



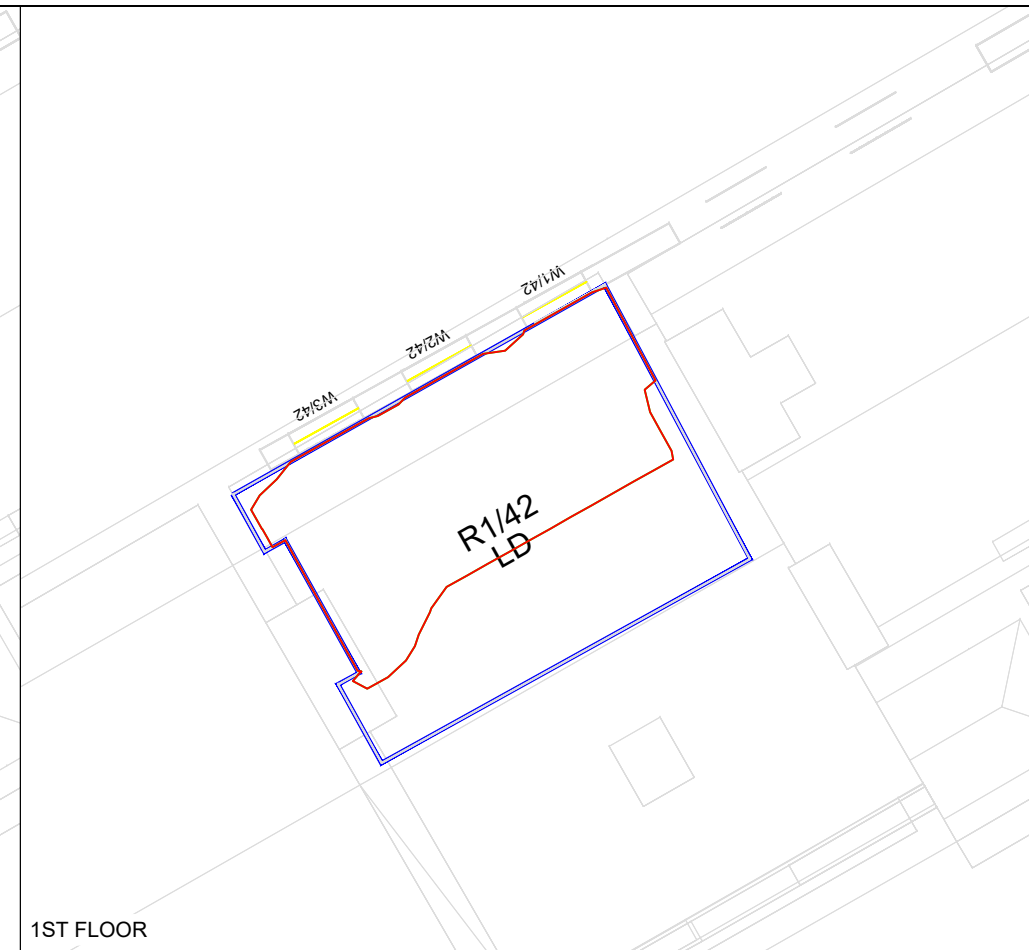
65 Gresham Street, London, EC2V 7NQ  
08449 02 03 04 www.avisonyoung.co.uk



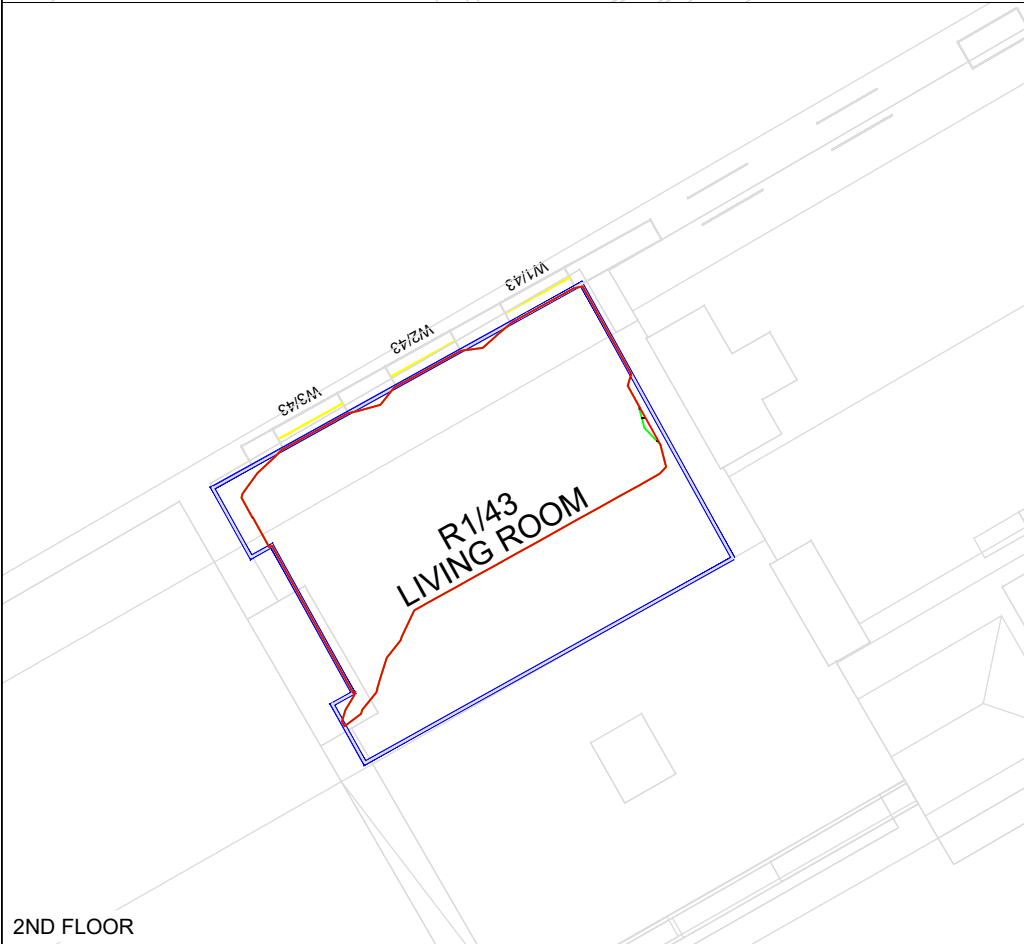
BASEMENT



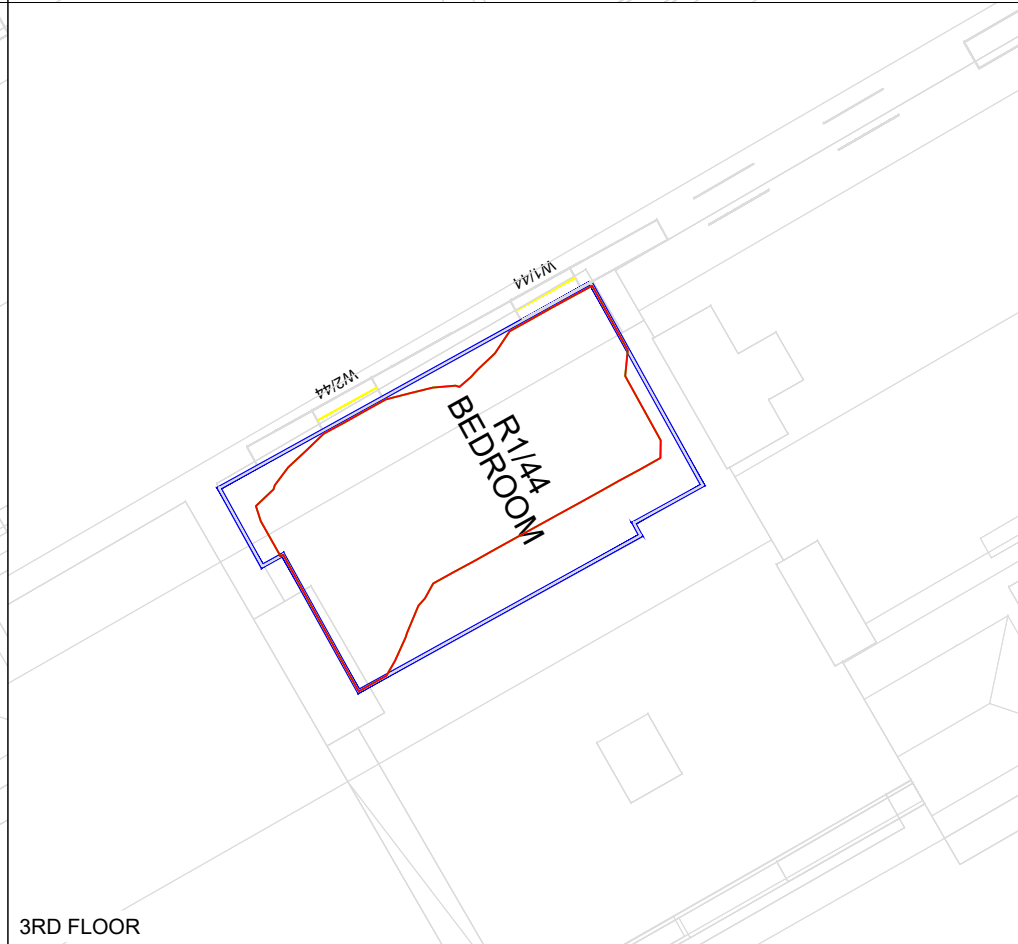
GROUND FLOOR



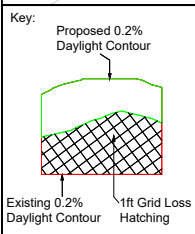
1ST FLOOR



2ND FLOOR



3RD FLOOR



**Sources of information**

**Existing building**  
Info 19 Feb 2018 BDP 3D Survey  
01 GCD05\_Gosh\_Extension\_WIP - 3D View

**Surrounding buildings**  
**Accucities**  
Info 19 Feb 2018 BDP 3D Survey  
01 GCD05\_Gosh\_Extension\_WIP - 3D View  
**Planning Portal Research and Photos**

**Proposed building**  
55. Model download 04 July 2023  
GOSHCCC-BDP-ZZ-M3-A-0300-0003-Envelope.dwg

**Consented**  
57. East core volume reduced 18 July 2023  
GOSHCCC-BDP-ZZ-M3-A-0300-0003-Envelope\_East Core Reduced.dwg

**Project Name**

Great Ormond Street Hospital, London

**Drawing Title**

NO SKY LINE CONTOURS FOR  
25 Great Ormond Street

**Drawn By**

CC

**Scale @ A3**

1:100

**Date**

18 JUL 2023

**Project No.**

GR21\_41

**Drawing No.**

BRE\_08

**Revision**

-



65 Gresham Street, London, EC2V 7NQ  
08449 02 03 04 www.avisonyoung.co.uk





R1/50  
BEDSITTING

BASEMENT FLOOR

R1/51  
BEDSITTING

GROUND FLOOR

R1/52  
BEDSITTING

1ST FLOOR

R1/53  
KITCHEN

R1/53  
LIVINGROOM

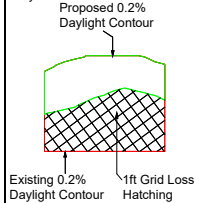
3RD FLOOR

R2/54  
KITCHEN

R1/54  
BEDSITTING

4TH FLOOR

Key:



**Sources of information**

**Existing building**  
Info 19 Feb 2018 BDP 3D Survey  
01 GCD05\_Gosh\_Extension\_WIP - 3D View

**Surrounding buildings**  
**Accutities**  
Info 19 Feb 2018 BDP 3D Survey  
01 GCD05\_Gosh\_Extension\_WIP - 3D View  
**Planning Portal Research and Photos**

**Proposed building**  
55. Model download 04 July 2023  
GOSHCCC-BDP-ZZ-ZZ-M3-A-0300-0003-Envelope.dwg

**Consented**  
57. East core volume reduced 18 July 2023  
GOSHCCC-BDP-ZZ-ZZ-M3-A-0300-0003-Envelope\_East Core Reduced.dwg

**Project Name**

Great Ormond Street Hospital, London

**Drawing Title**

NO SKY LINE CONTOURS FOR  
27 Great Ormond Street

**Drawn By**

CC

**Project No.**  
GR21\_41

**Scale @ A3**

1:100

**Drawing No.**  
BRE\_09

**Date**

18 JUL 2023

**Revision**

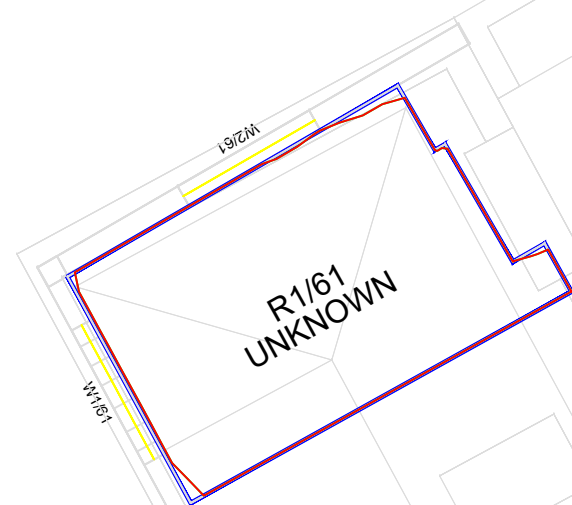
-



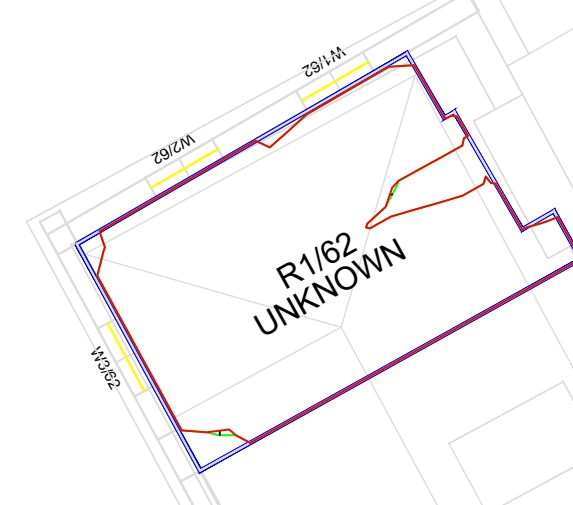
65 Gresham Street, London, EC2V 7NQ  
08449 02 03 04 www.avisonyoung.co.uk



BASEMENT



GROUND FLOOR



1ST FLOOR

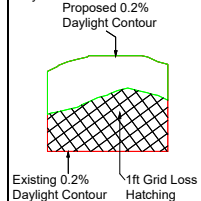


2ND FLOOR



3RD FLOOR

Key:



**Sources of information**

**Existing building**  
Info 19 Feb 2018 BDP 3D Survey  
01 GCD05\_Gosh\_Extension\_WIP - 3D View

**Surrounding buildings**  
**Accutities**  
Info 19 Feb 2018 BDP 3D Survey  
01 GCD05\_Gosh\_Extension\_WIP - 3D View  
**Planning Portal Research and Photos**

**Proposed building**  
55. Model download 04 July 2023  
GOSHCCC-BDP-ZZ-M3-A-0300-0003-Envelope.dwg

**Consented**  
57. East core volume reduced 18 July 2023  
GOSHCCC-BDP-ZZ-M3-A-0300-0003-Envelope\_East Core Reduced.dwg

**Project Name**

Great Ormond Street Hospital, London

**Drawing Title**

NO SKY LINE CONTOURS FOR  
30 Orde Hall Street

**Drawn By**

CC

**Scale @ A3**

1:100

**Date**

18 JUL 2023

**Project No.**

GR21\_41

**Drawing No.**

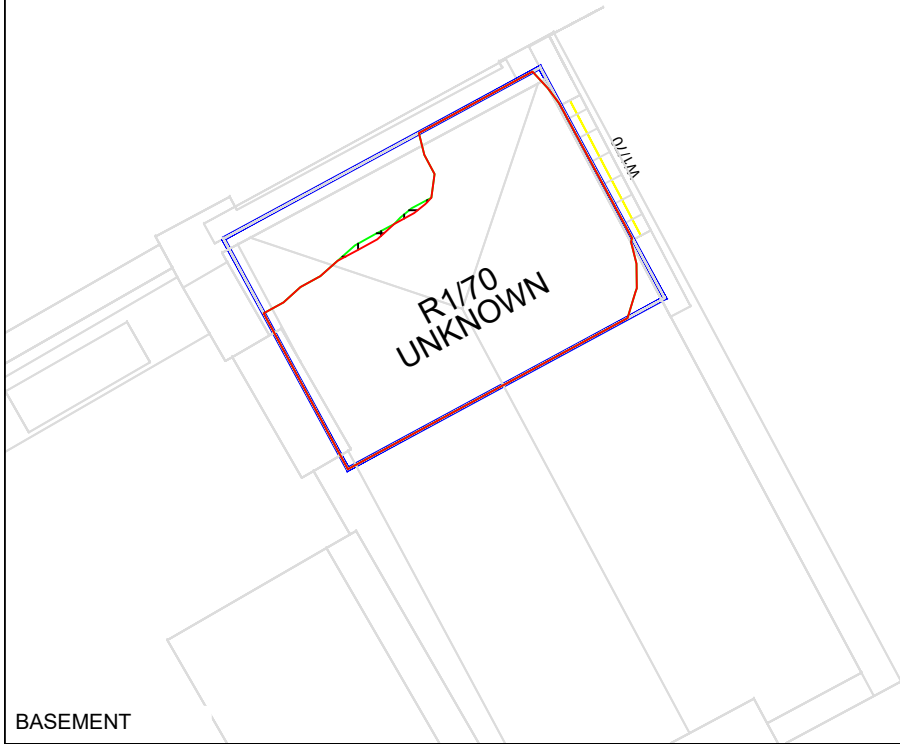
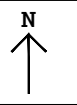
BRE\_10

**Revision**

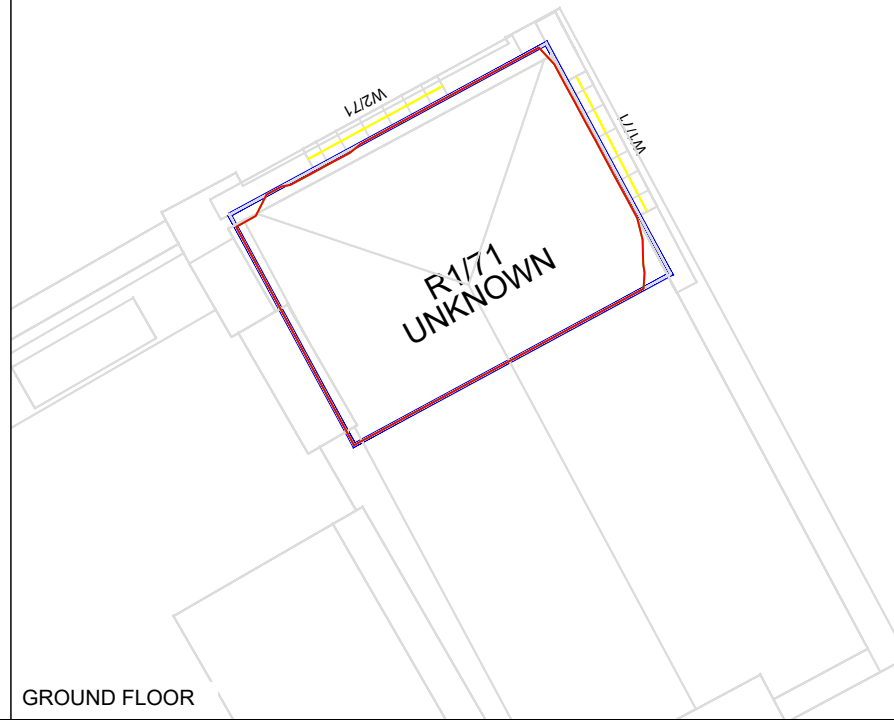
-



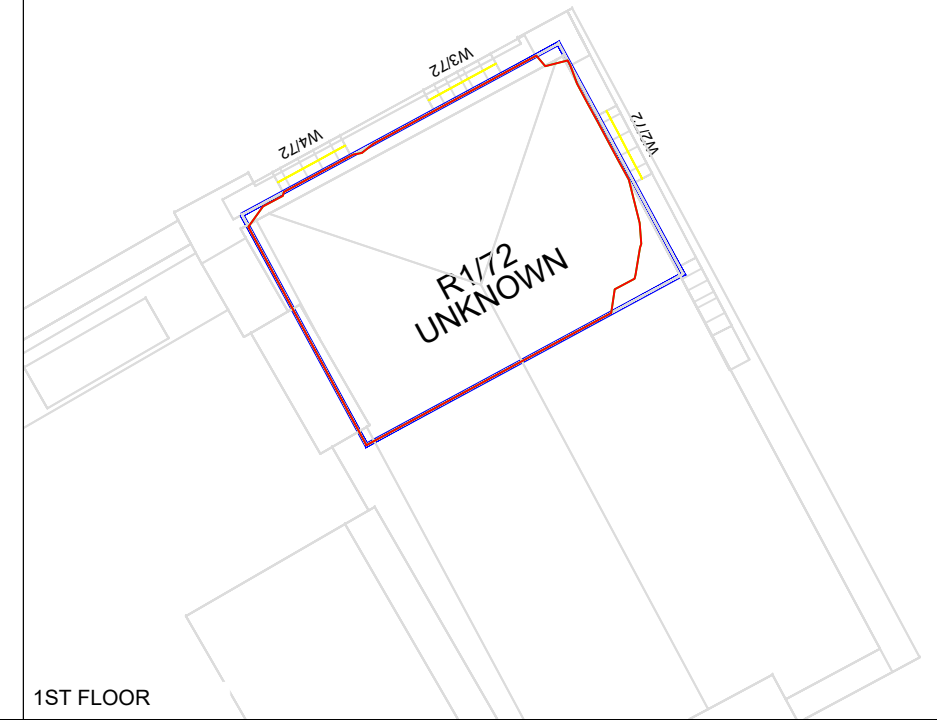
65 Gresham Street, London, EC2V 7NQ  
08449 02 03 04 www.avisonyoung.co.uk



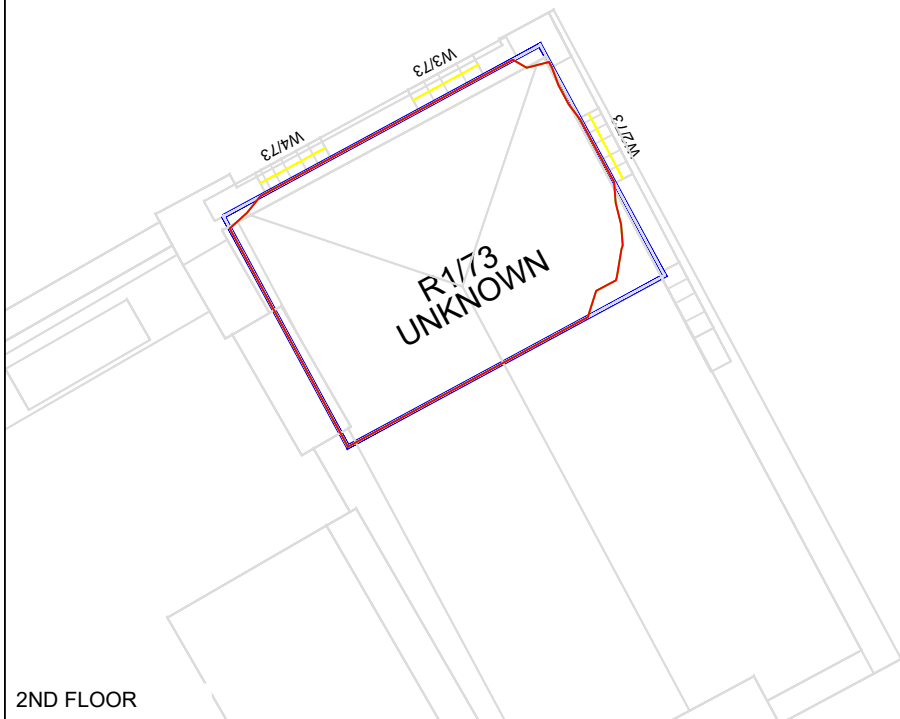
BASEMENT



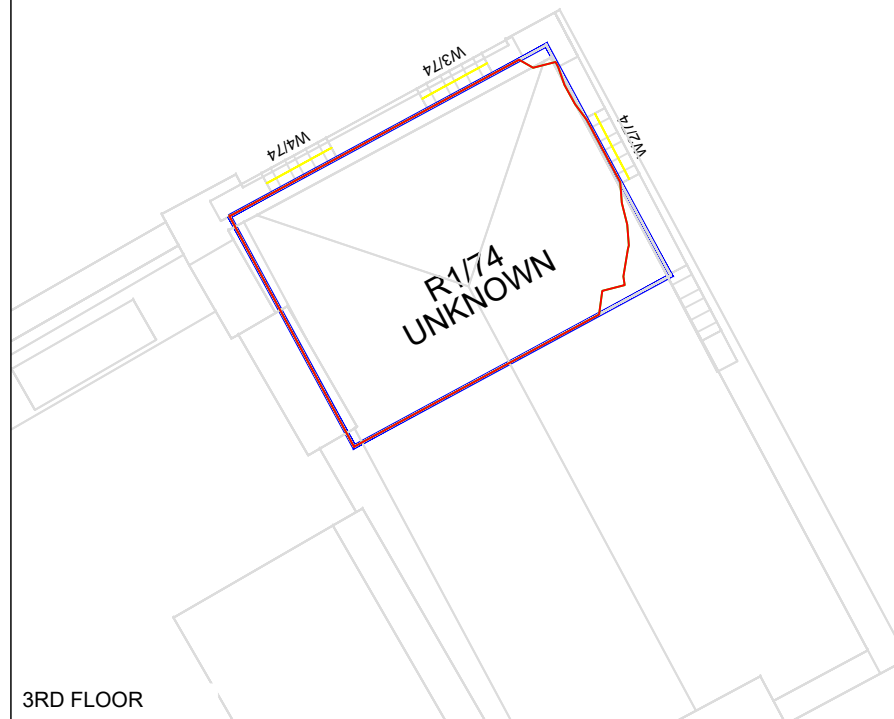
GROUND FLOOR



1ST FLOOR



2ND FLOOR



3RD FLOOR

**Key:**

- Proposed 0.2% Daylight Contour
- Existing 0.2% Daylight Contour
- 1ft Grid Loss Hatching

**Sources of information**

<b>Existing building</b> Info 19 Feb 2018 BDP 3D Survey 01 GCD05_Gosh_Extension_WIP - 3D View	<b>Surrounding buildings Accuties</b> Info 19 Feb 2018 BDP 3D Survey 01 GCD05_Gosh_Extension_WIP - 3D View Planning Portal Research and Photos	<b>Proposed building</b> 55. Model download 04 July 2023 GOSHCCC-BDP-ZZ-ZZ-M3-A-0300-0003-Envelope.dwg	<b>Consented</b> 57. East core volume reduced 18 July 2023 GOSHCCC-BDP-ZZ-ZZ-M3-A-0300-0003-Envelope_East Core Reduced.dwg
---	---	--	--

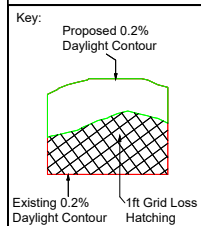
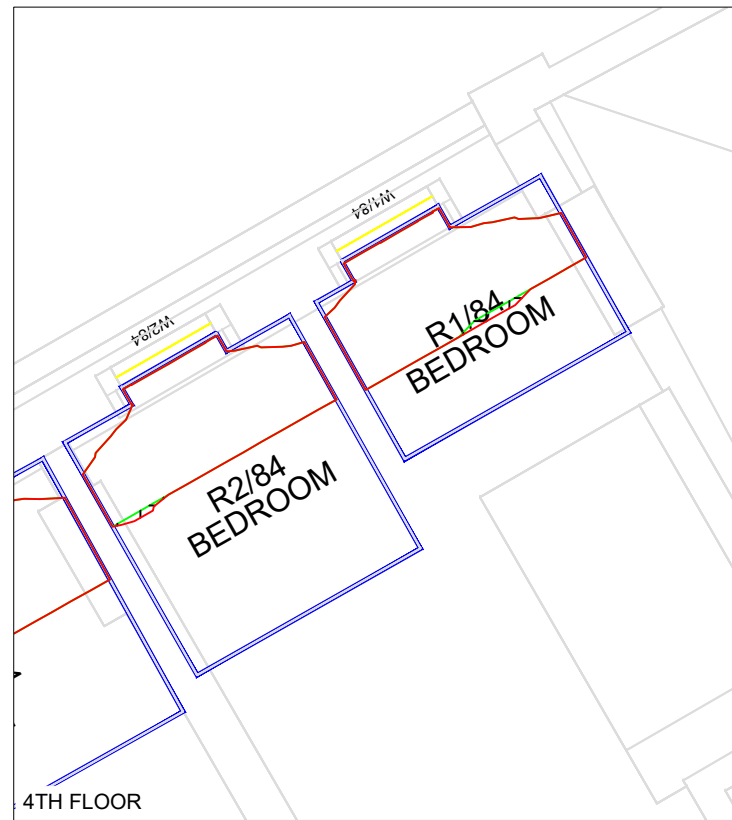
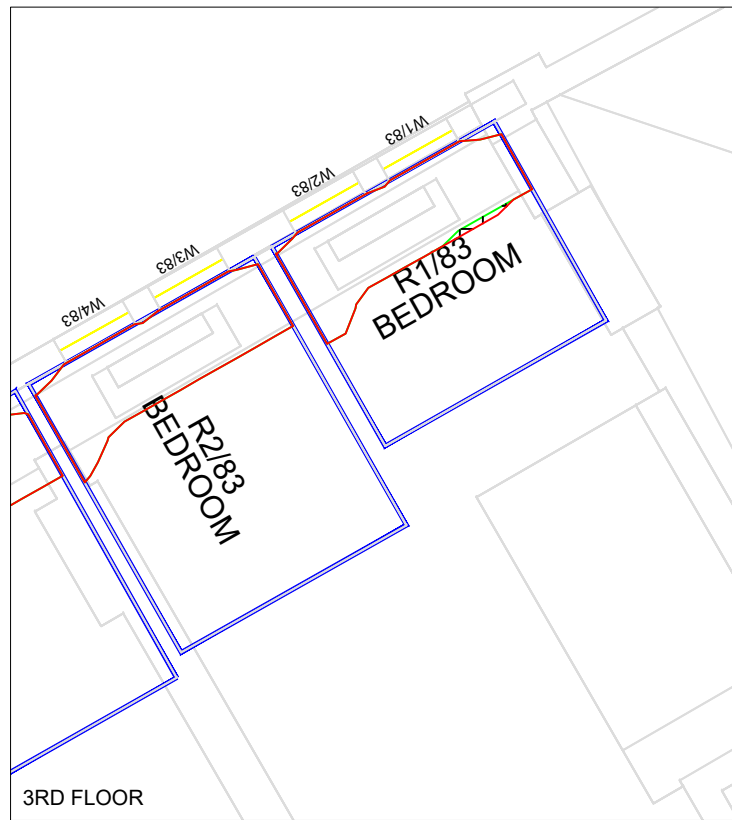
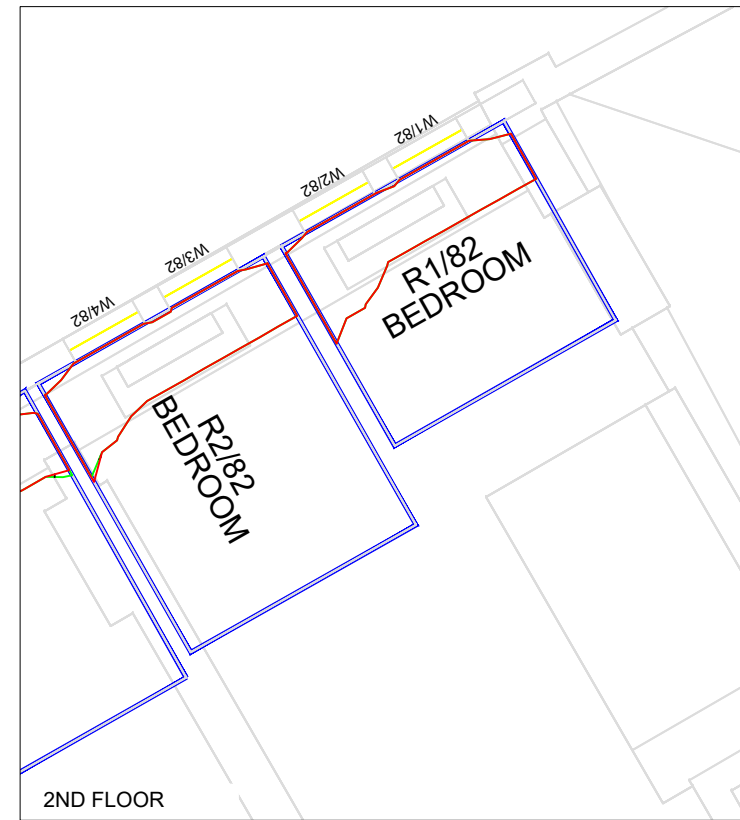
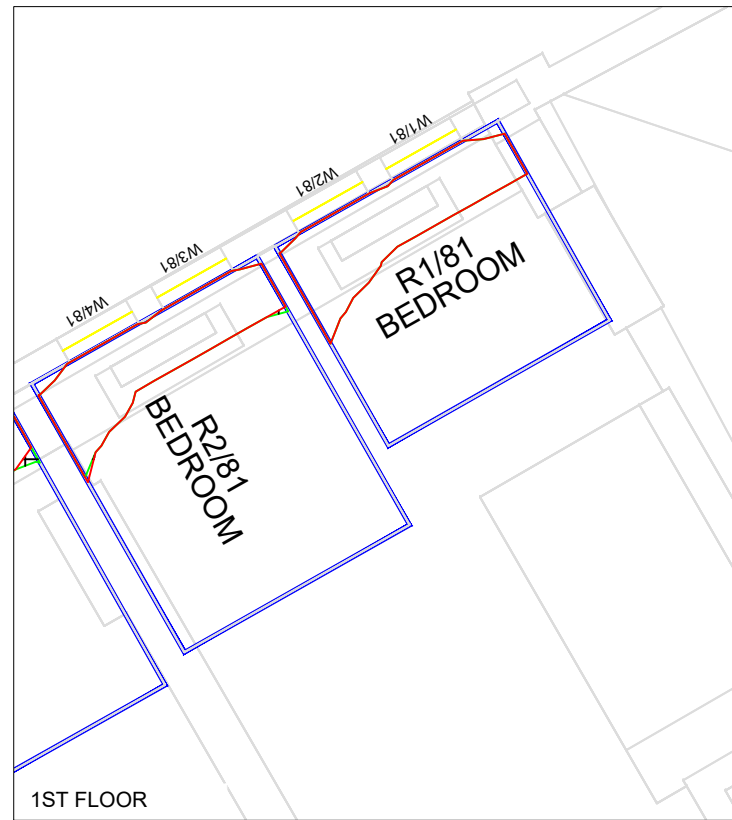
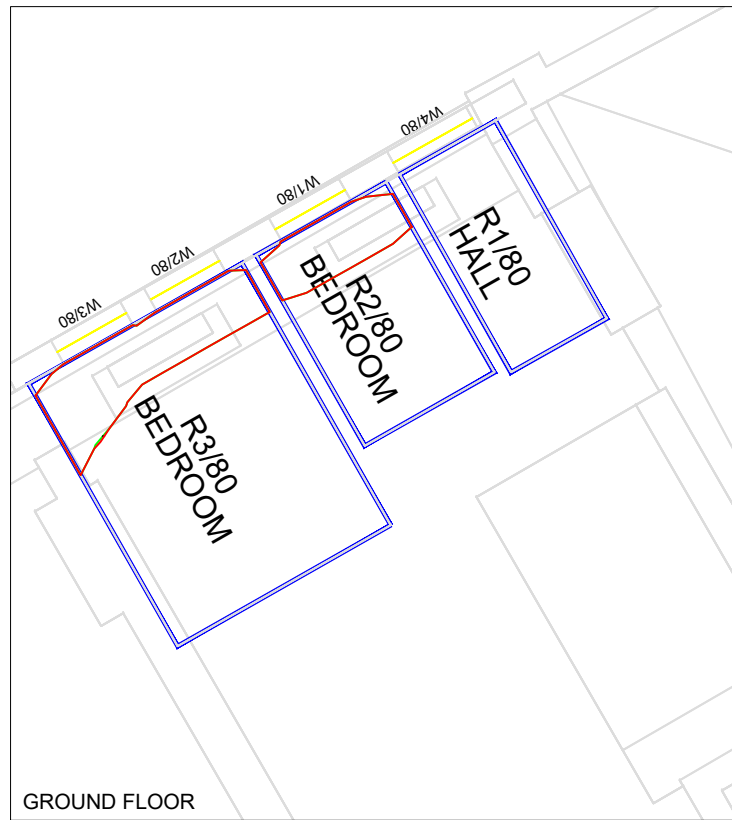
**Project Name**  
Great Ormond Street Hospital, London

**Drawing Title**  
NO SKY LINE CONTOURS FOR  
29 Orde Hall Street

<b>Drawn By</b> CC	<b>Scale @ A3</b> 1:100	<b>Date</b> 18 JUL 2023
<b>Project No.</b> GR21_41	<b>Drawing No.</b> BRE_11	<b>Revision</b> -

**AVISON YOUNG**

65 Gresham Street, London, EC2V 7NQ  
08449 02 03 04 www.avisonyoung.co.uk



**Sources of information**

**Existing building**  
Info 19 Feb 2018 BDP 3D Survey  
01 GCD05\_Gosh\_Extension\_WIP - 3D View

**Surrounding buildings Accutities**  
Info 19 Feb 2018 BDP 3D Survey  
01 GCD05\_Gosh\_Extension\_WIP - 3D View  
Planning Portal Research and Photos

**Proposed building**  
55. Model download 04 July 2023  
GOSHCCC-BDP-ZZ-ZZ-M3-A-0300-0003-Envelope.dwg

**Consented**  
57. East core volume reduced 18 July 2023  
GOSHCCC-BDP-ZZ-ZZ-M3-A-0300-0003-Envelope\_East Core Reduced.dwg

**Project Name**  
Great Ormond Street Hospital, London

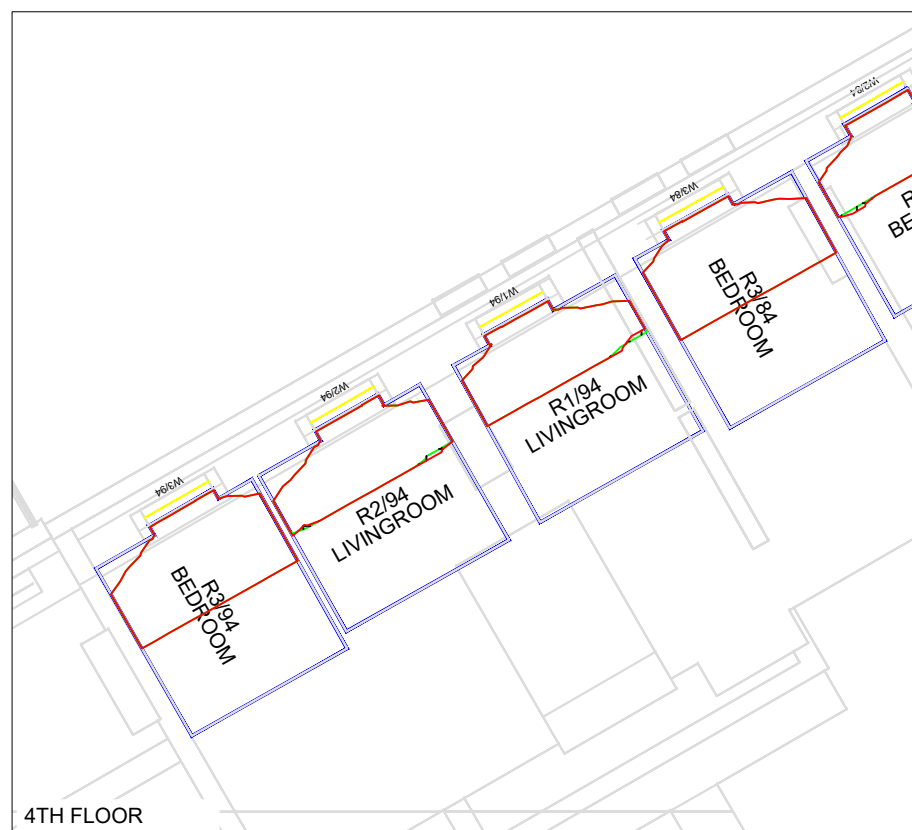
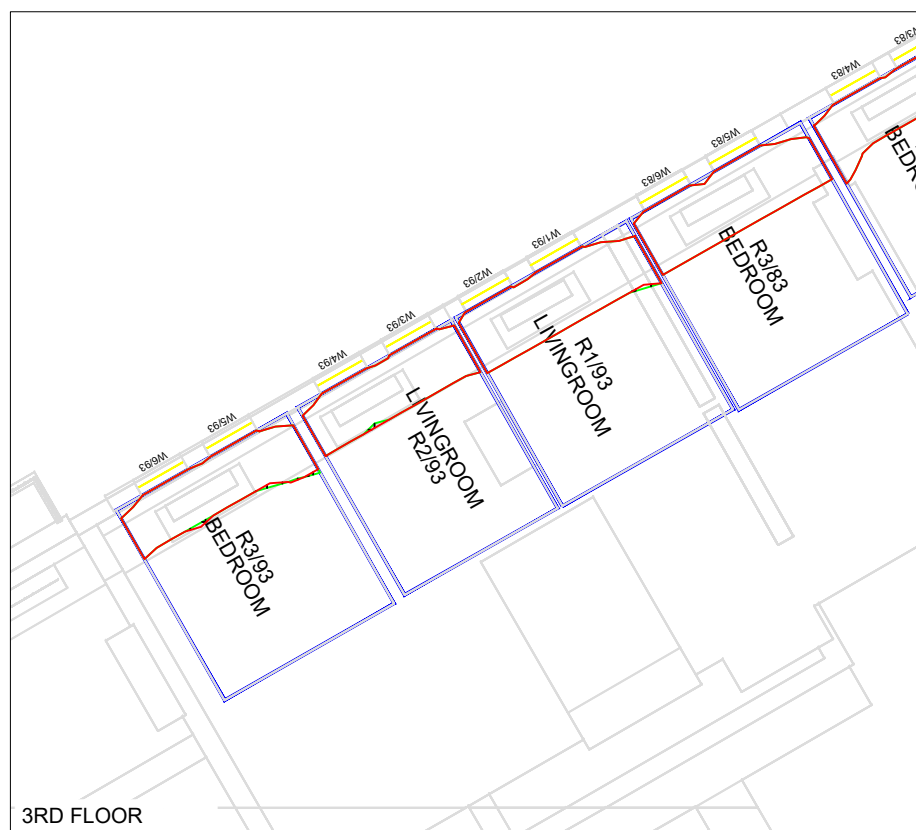
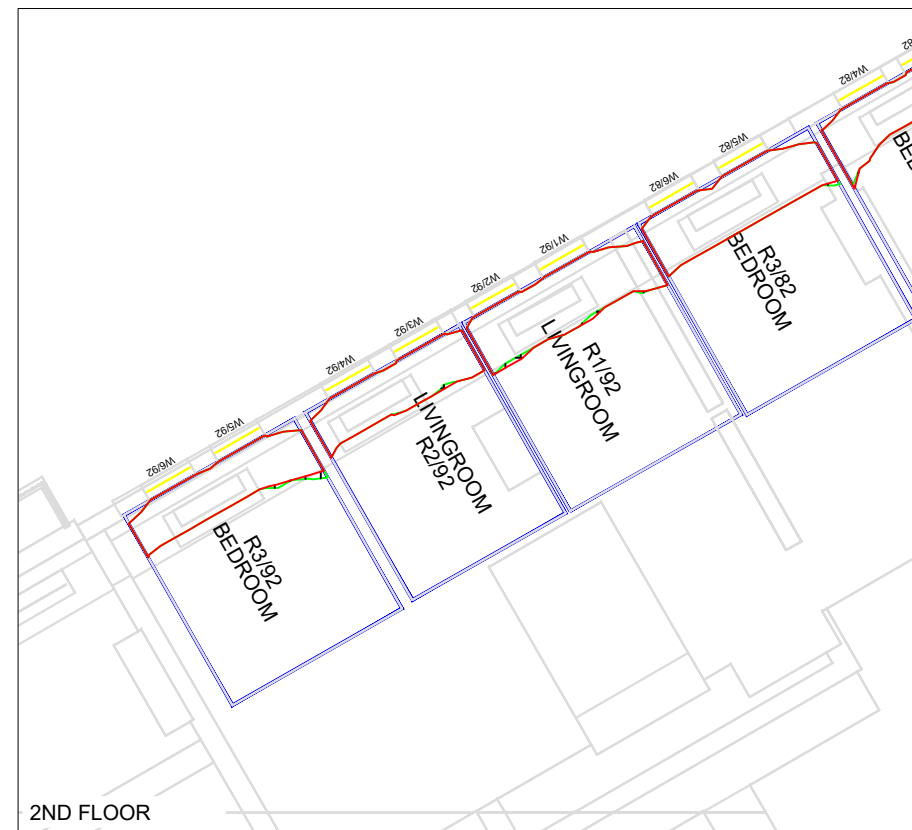
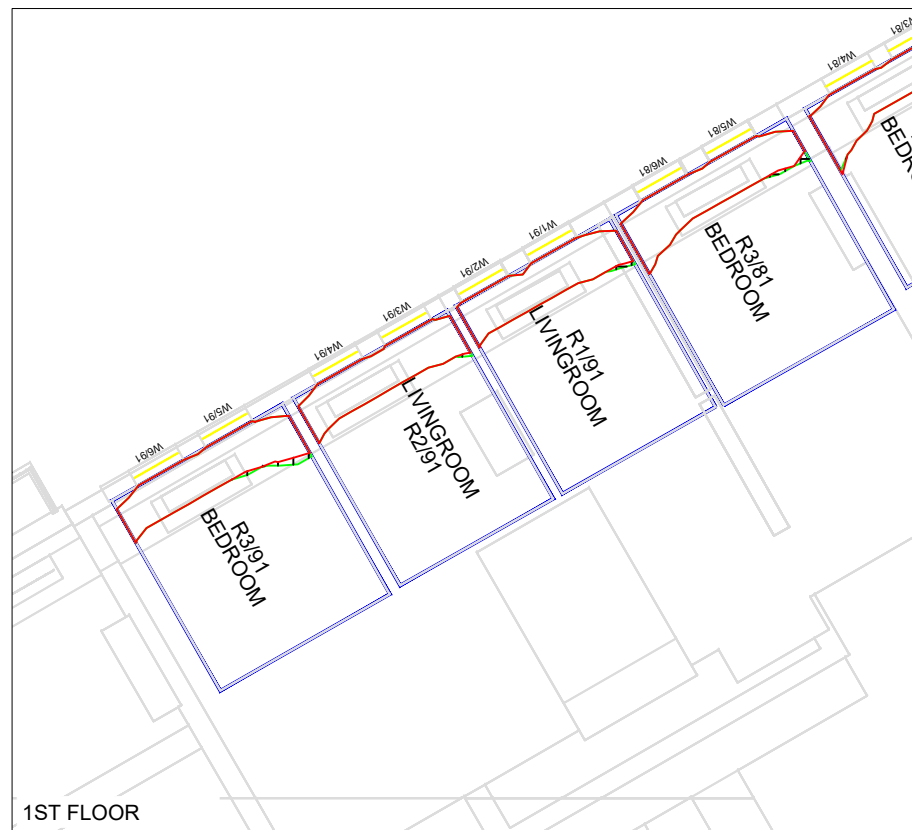
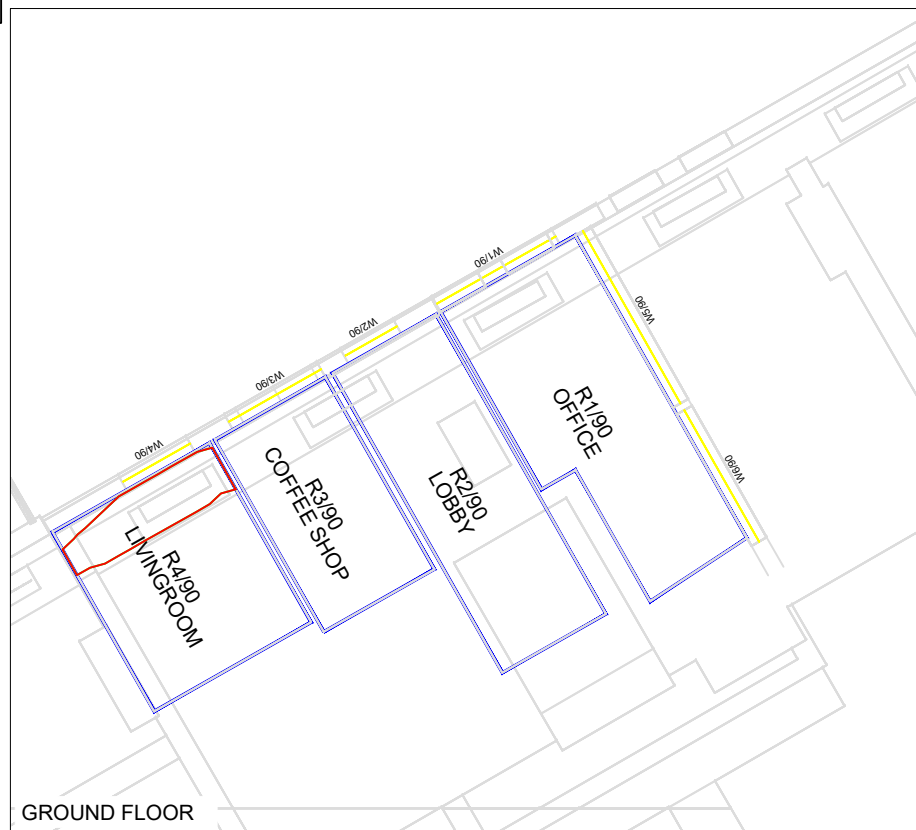
**Drawing Title**  
NO SKY LINE CONTOURS FOR  
29 Great Ormond Street

<b>Drawn By</b> CC	<b>Scale @ A3</b> 1:100	<b>Date</b> 18 JUL 2023
<b>Project No.</b> GR21_41	<b>Drawing No.</b> BRE_12	<b>Revision</b> -

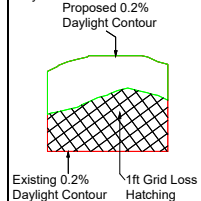


65 Gresham Street, London, EC2V 7NQ  
08449 02 03 04 www.avisonyoung.co.uk





Key:



**Sources of information**

**Existing building**  
 Info 19 Feb 2018 BDP 3D Survey  
 01 GCD05\_Gosh\_Extension\_WIP - 3D View

**Surrounding buildings Accutities**  
 Info 19 Feb 2018 BDP 3D Survey  
 01 GCD05\_Gosh\_Extension\_WIP - 3D View

Planning Portal Research and Photos

**Proposed building**  
 55. Model download 04 July 2023  
 GOSHCCC-BDP-ZZ-ZZ-M3-A-0300-0003-Envelope.dwg

**Consented**  
 57. East core volume reduced 18 July 2023  
 GOSHCCC-BDP-ZZ-ZZ-M3-A-0300-0003-Envelope\_East Core Reduced.dwg

**Project Name**

Great Ormond Street Hospital, London

**Drawing Title**

NO SKY LINE CONTOURS FOR  
 31-35 Great Ormond Street

**Drawn By**

CC

**Scale @ A3**

1:150

**Date**

18 JUL 2023

**Project No.**

GR21\_41

**Drawing No.**

BRE\_13

**Revision**

-



65 Gresham Street, London, EC2V 7NQ  
 08449 02 03 04 www.avisonyoung.co.uk



BASEMENT



GROUND FLOOR



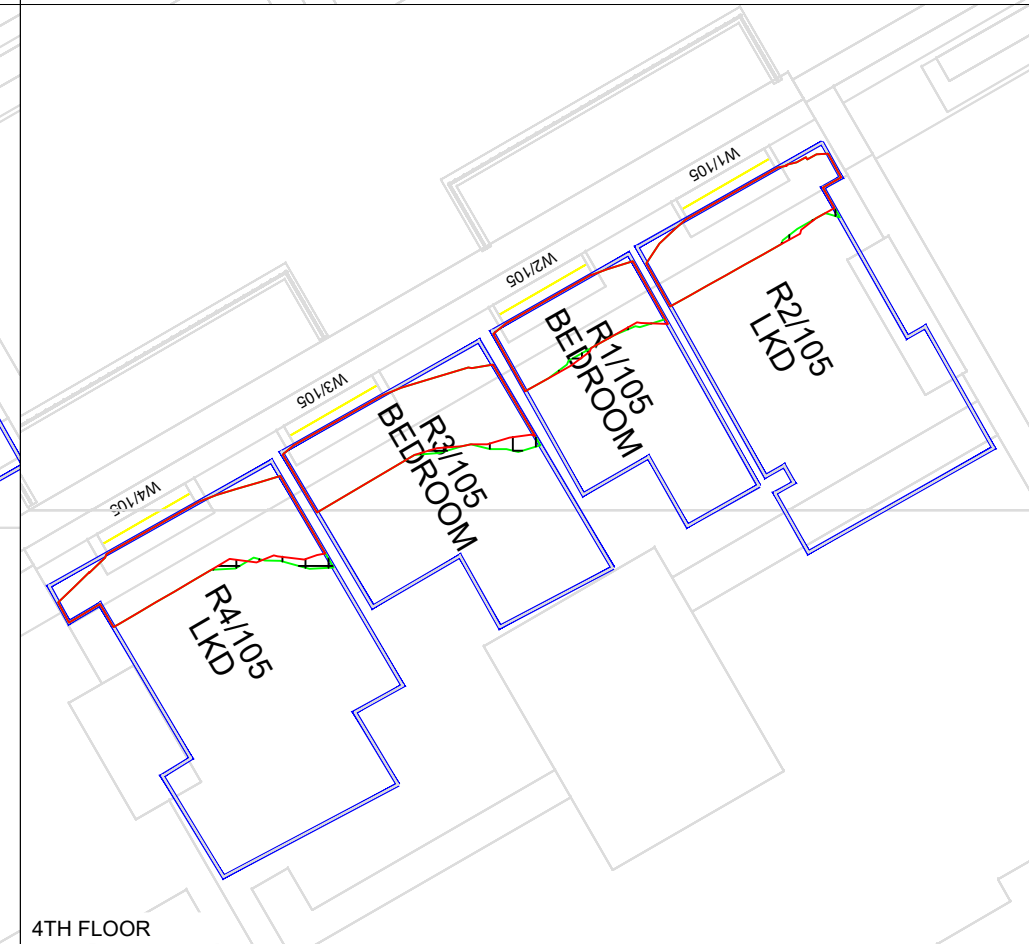
1ST FLOOR



2ND FLOOR



3RD FLOOR



4TH FLOOR

**Key:**

- Proposed 0.2% Daylight Contour
- Existing 0.2% Daylight Contour
- 1ft Grid Loss Hatching

**Sources of information**

Existing building Info 19 Feb 2018 BDP 3D Survey 01 GCD05_Gosh_Extension_WIP - 3D View	Surrounding buildings Accuties Info 19 Feb 2018 BDP 3D Survey 01 GCD05_Gosh_Extension_WIP - 3D View Planning Portal Research and Photos	Proposed building 55. Model download 04 July 2023 GOSHCCC-BDP-ZZ-M3-A-0300-0003-Envelope.dwg	Consented 57. East core volume reduced 18 July 2023 GOSHCCC-BDP-ZZ-M3-A-0300-0003-Envelope_East Core Reduced.dwg
--	---	--	--

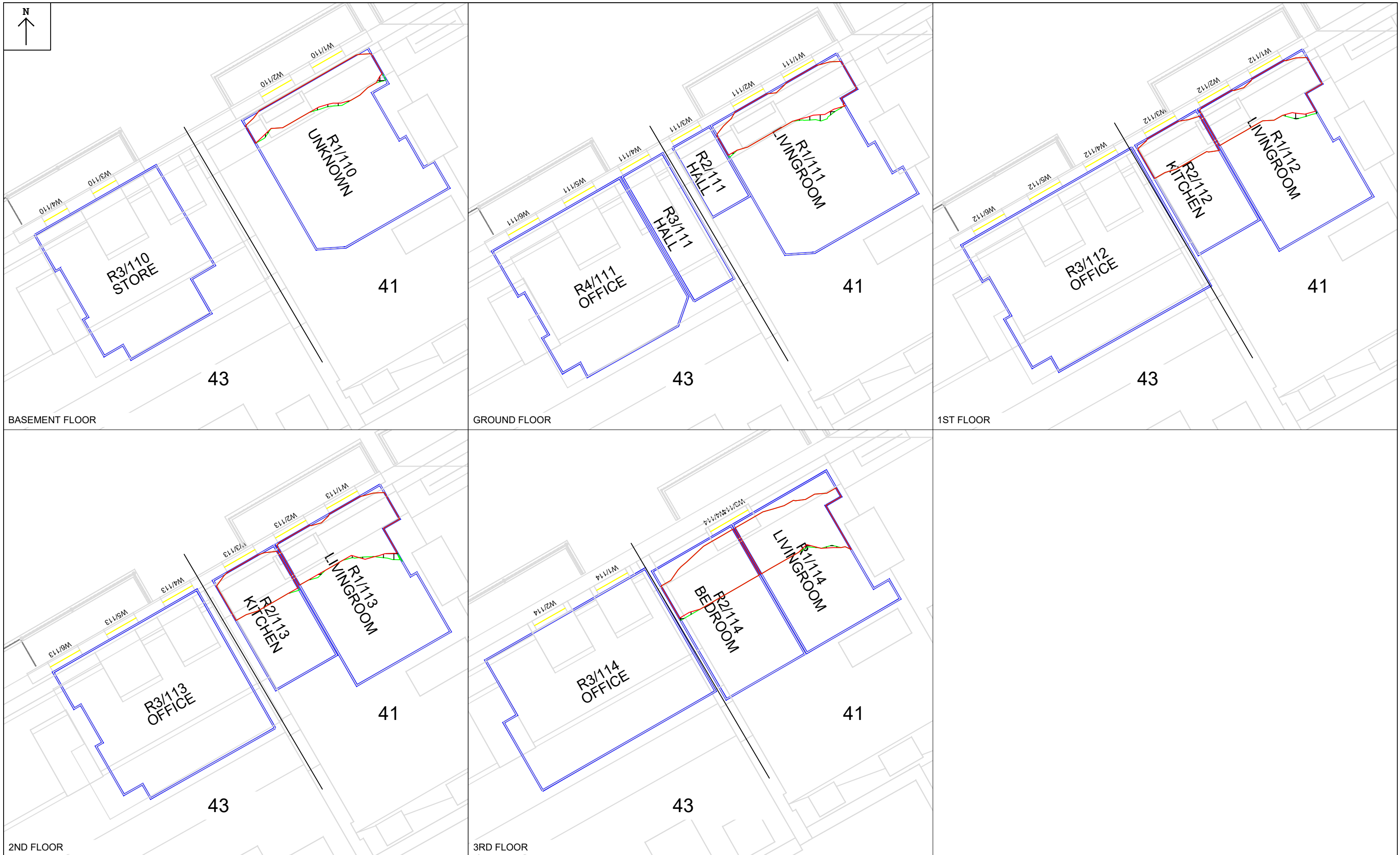
**Project Name**  
Great Ormond Street Hospital, London

**Drawing Title**  
NO SKY LINE CONTOURS FOR  
37-39 Great Ormond Street

<b>Drawn By</b> CC	<b>Scale @ A3</b> 1:100	<b>Date</b> 18 JUL 2023
<b>Project No.</b> GR21_41	<b>Drawing No.</b> BRE_14	<b>Revision</b> -

**AVISON YOUNG**

65 Gresham Street, London, EC2V 7NQ  
08449 02 03 04 www.avisonyoung.co.uk



**Key:**

- Proposed 0.2% Daylight Contour
- Existing 0.2% Daylight Contour
- 1ft Grid Loss Hatching

**Sources of information**

<p><b>Existing building</b></p> <p>Info 19 Feb 2018 BDP 3D Survey 01 GCD05_Gosh_Extension_WIP - 3D View</p>	<p><b>Surrounding buildings Accuties</b></p> <p>Info 19 Feb 2018 BDP 3D Survey 01 GCD05_Gosh_Extension_WIP - 3D View</p> <p>Planning Portal Research and Photos</p>	<p><b>Proposed building</b></p> <p>55. Model download 04 July 2023 GOSHCCC-BDP-ZZ-M3-A-0300-0003-Envelope.dwg</p>	<p><b>Consented</b></p> <p>57. East core volume reduced 18 July 2023 GOSHCCC-BDP-ZZ-M3-A-0300-0003-Envelope_East Core Reduced.dwg</p>
---	---	---	---

**Project Name**  
Great Ormond Street Hospital, London

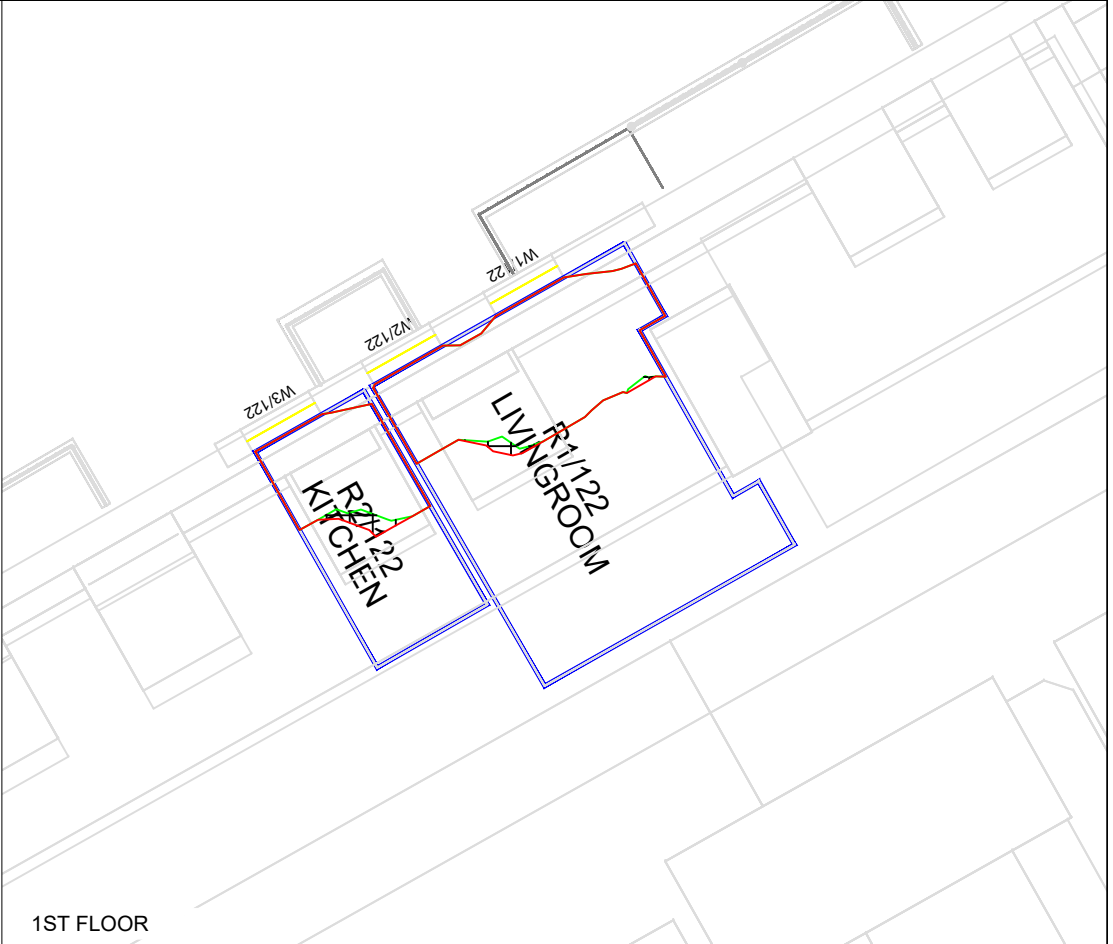
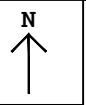
**Drawing Title**  
NO SKY LINE CONTOURS FOR  
41 & 43 Great Ormond Street

<b>Drawn By</b> CC	<b>Scale @ A3</b> 1:100	<b>Date</b> 18 JUL 2023
<b>Project No.</b> GR21_41	<b>Drawing No.</b> BRE_15	<b>Revision</b> -

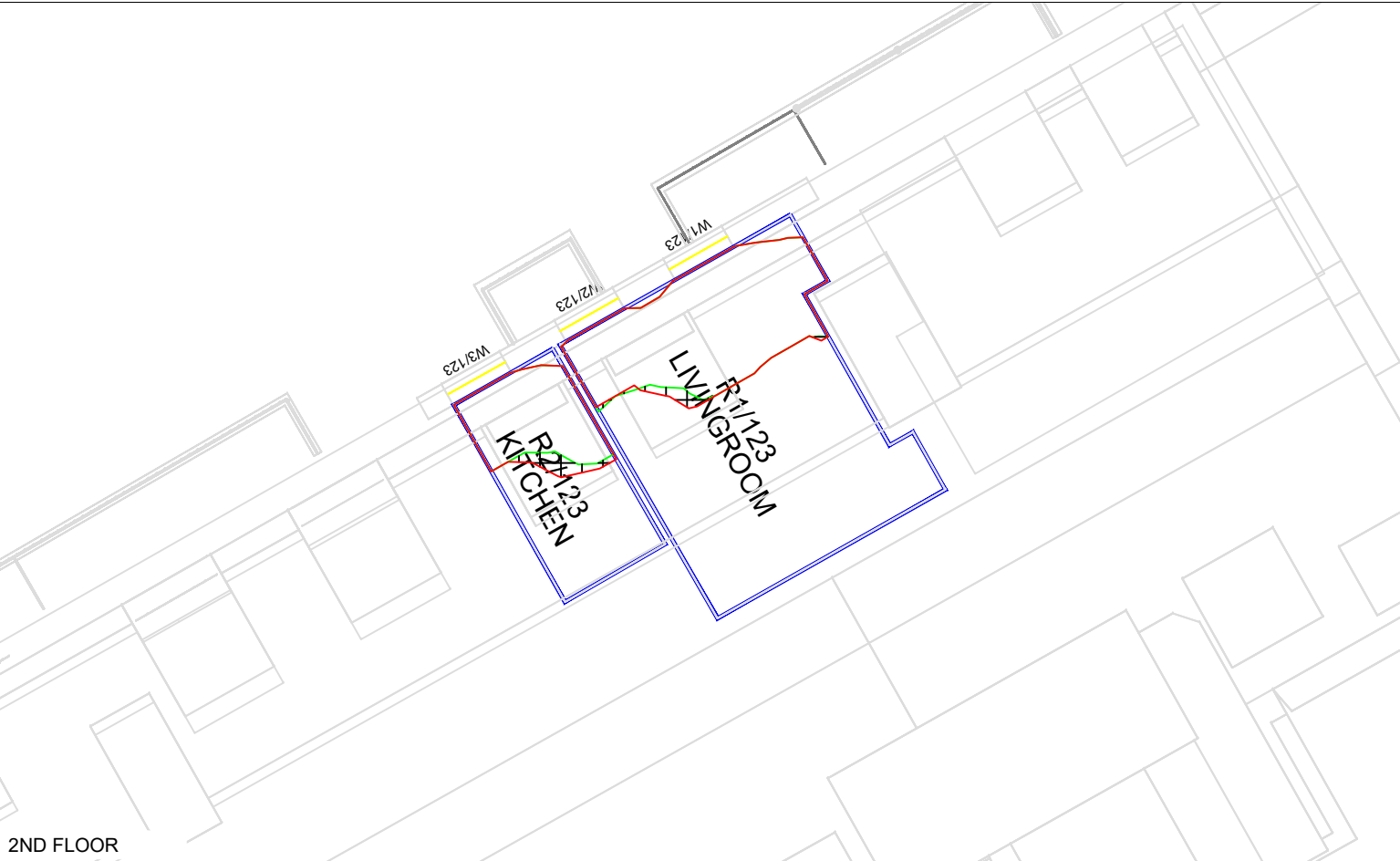
**AVISON YOUNG**

65 Gresham Street, London, EC2V 7NQ  
08449 02 03 04 www.avisonyoung.co.uk

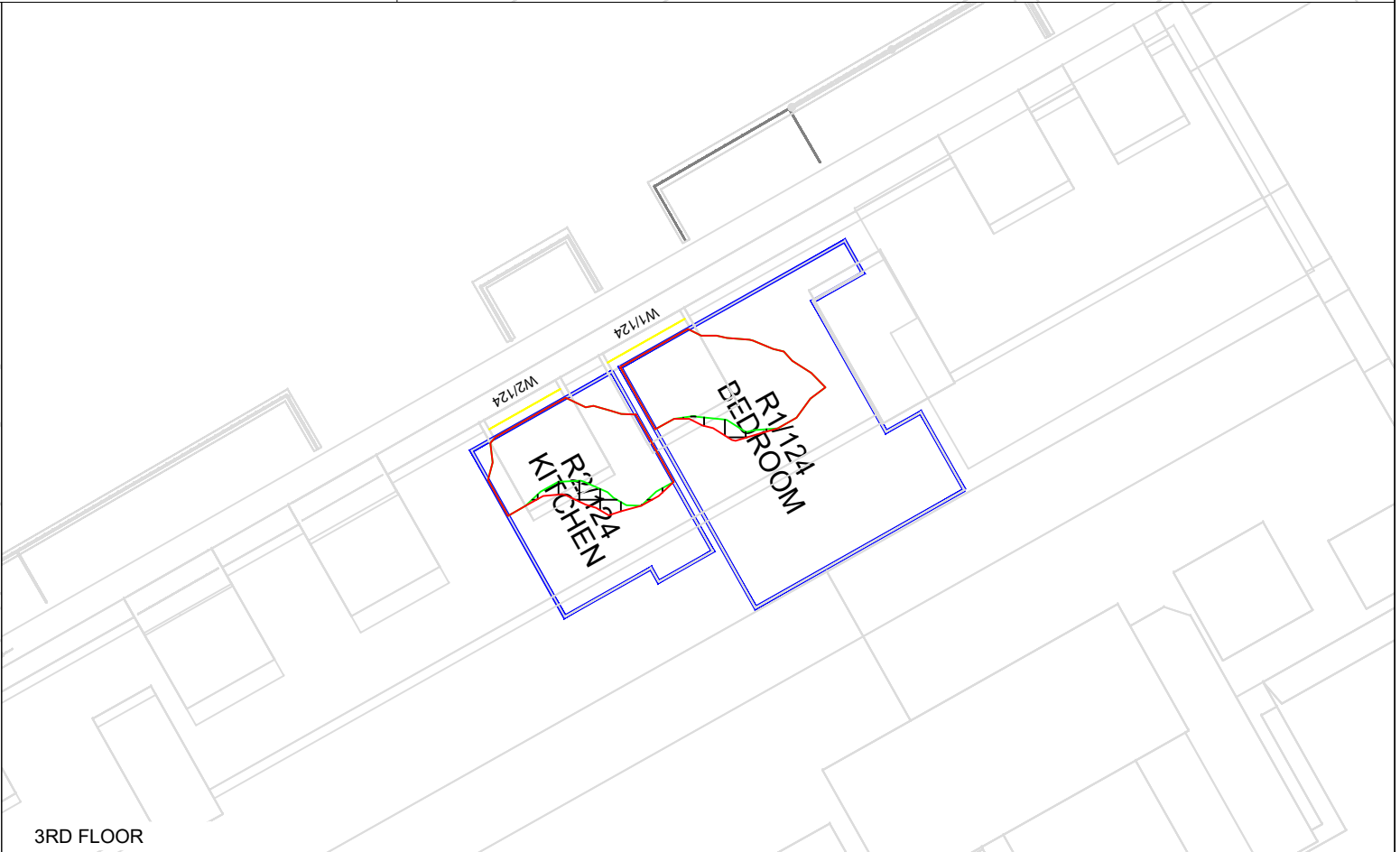




1ST FLOOR

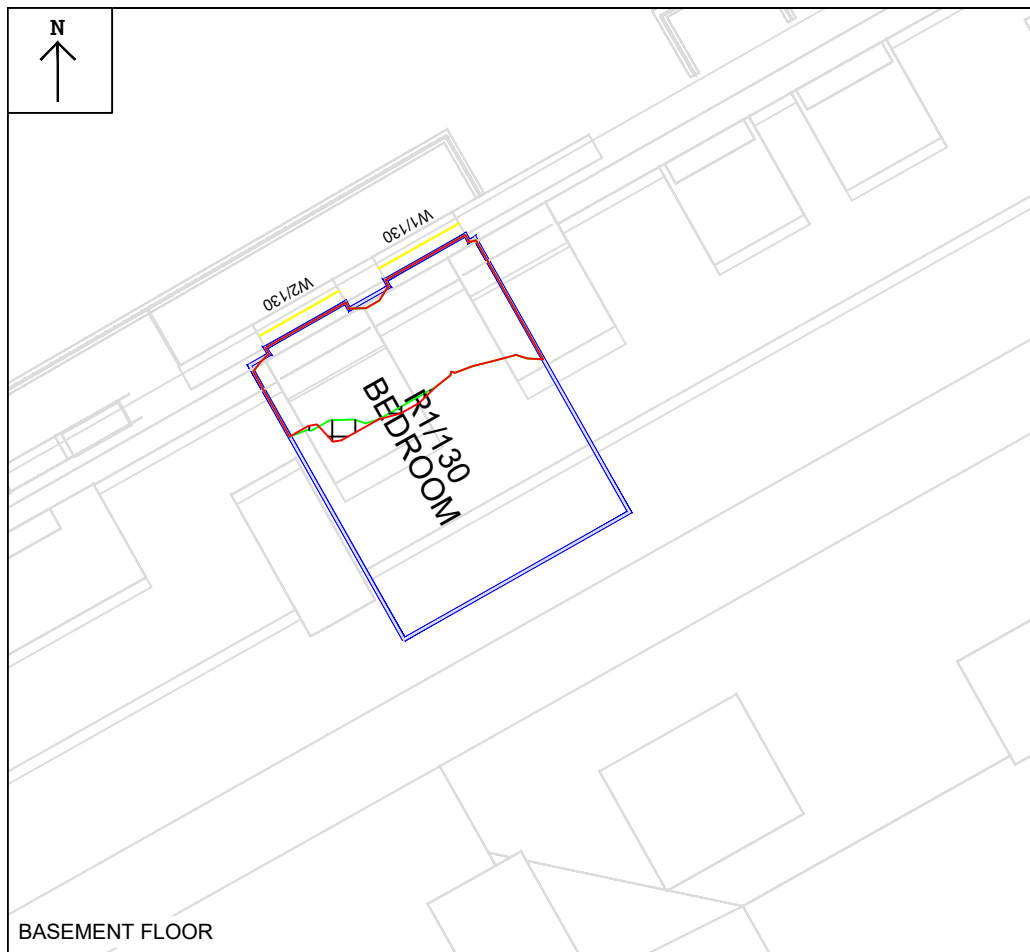


2ND FLOOR

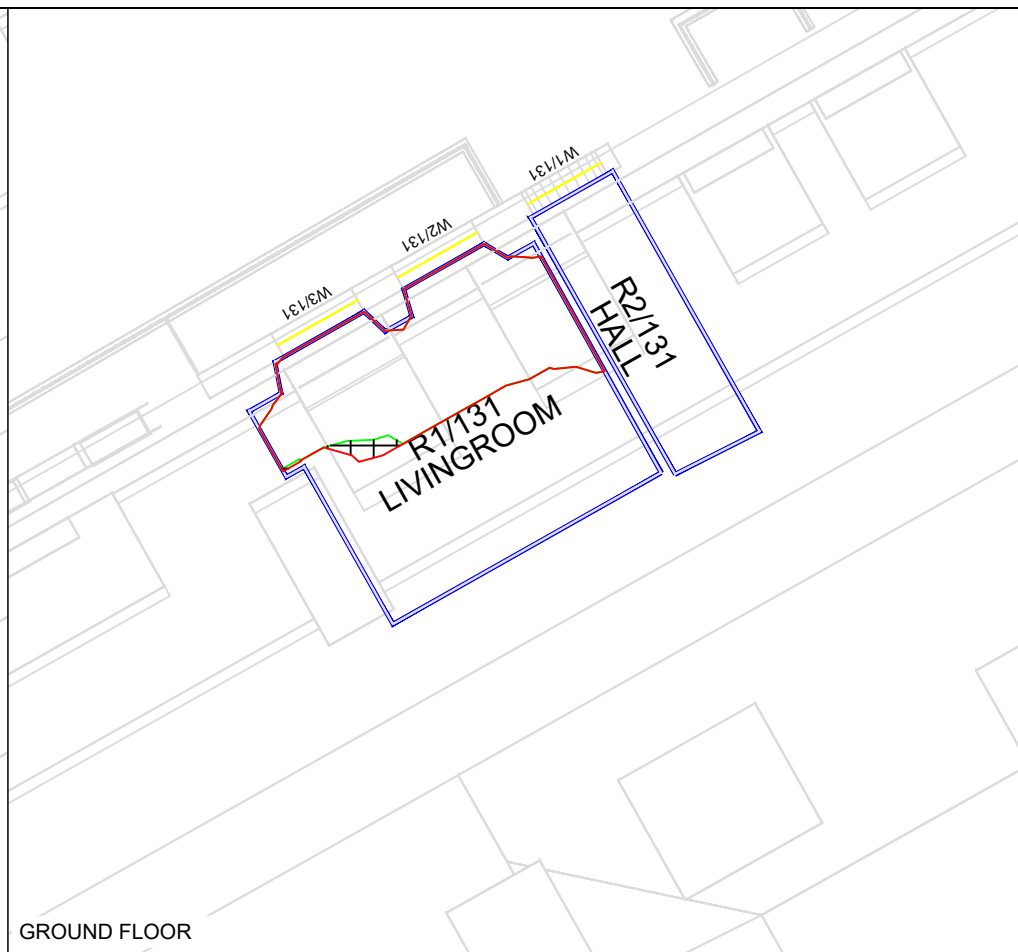


3RD FLOOR

<p>Key:</p>	<p><b>Sources of information</b></p> <p><b>Existing building</b>          Info 19 Feb 2018 BDP 3D Survey          01 GCD05_Gosh_Extension_WIP - 3D View</p>	<p><b>Surrounding buildings</b>          Accutities          Info 19 Feb 2018 BDP 3D Survey          01 GCD05_Gosh_Extension_WIP - 3D View          Planning Portal Research and Photos</p>	<p><b>Proposed building</b>          55. Model download 04 July 2023          GOSHCCC-BDP-ZZ-ZZ-M3-A-0300-0003-Envelope.dwg</p>	<p><b>Consented</b>          57. East core volume reduced 18 July 2023          GOSHCCC-BDP-ZZ-ZZ-M3-A-0300-0003-Envelope_East Core Reduced.dwg</p>
	<p><b>Project Name</b>          Great Ormond Street Hospital, London</p>	<p><b>Drawn By</b>          CC</p>	<p><b>Scale @ A3</b>          1:100</p>	<p><b>Date</b>          18 JUL 2023</p>
<p><b>Drawing Title</b>          NO SKY LINE CONTOURS FOR          45 Great Ormond Street</p>	<p><b>Project No.</b>          GR21_41</p>	<p><b>Drawing No.</b>          BRE_16</p>	<p><b>Revision</b>          -</p>	



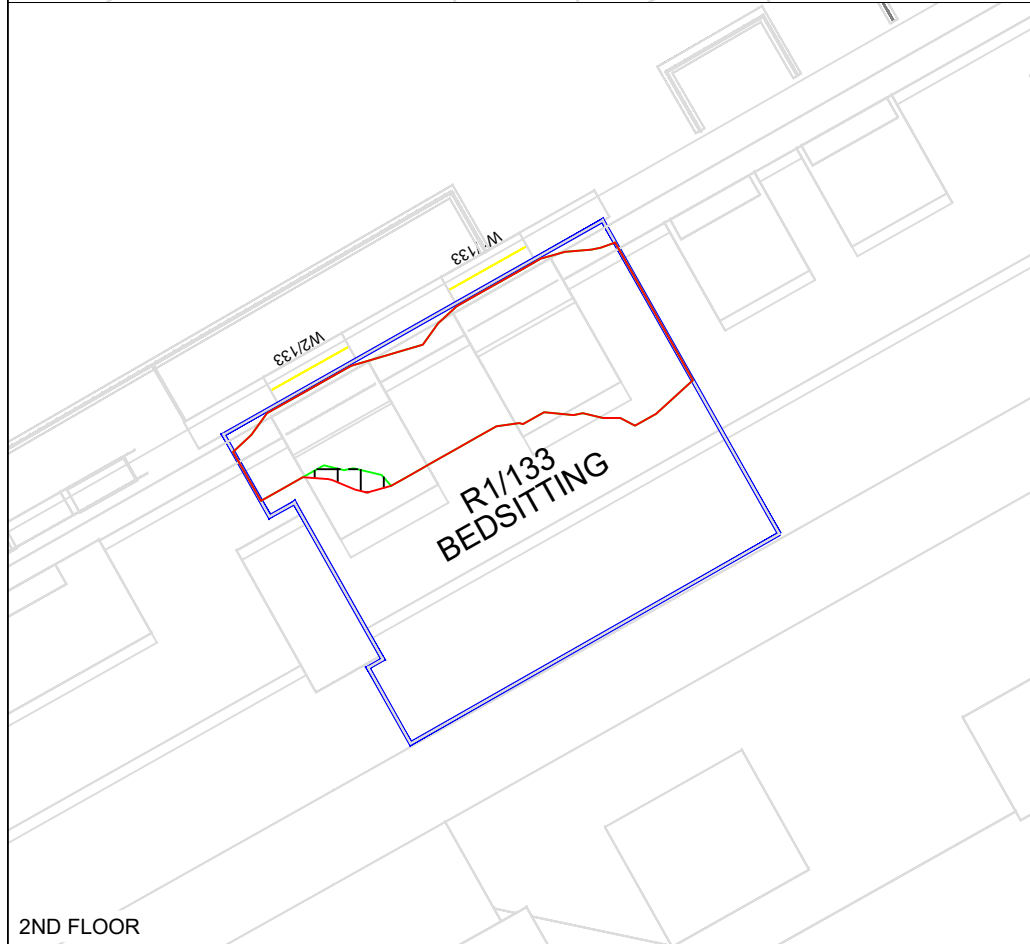
BASEMENT FLOOR



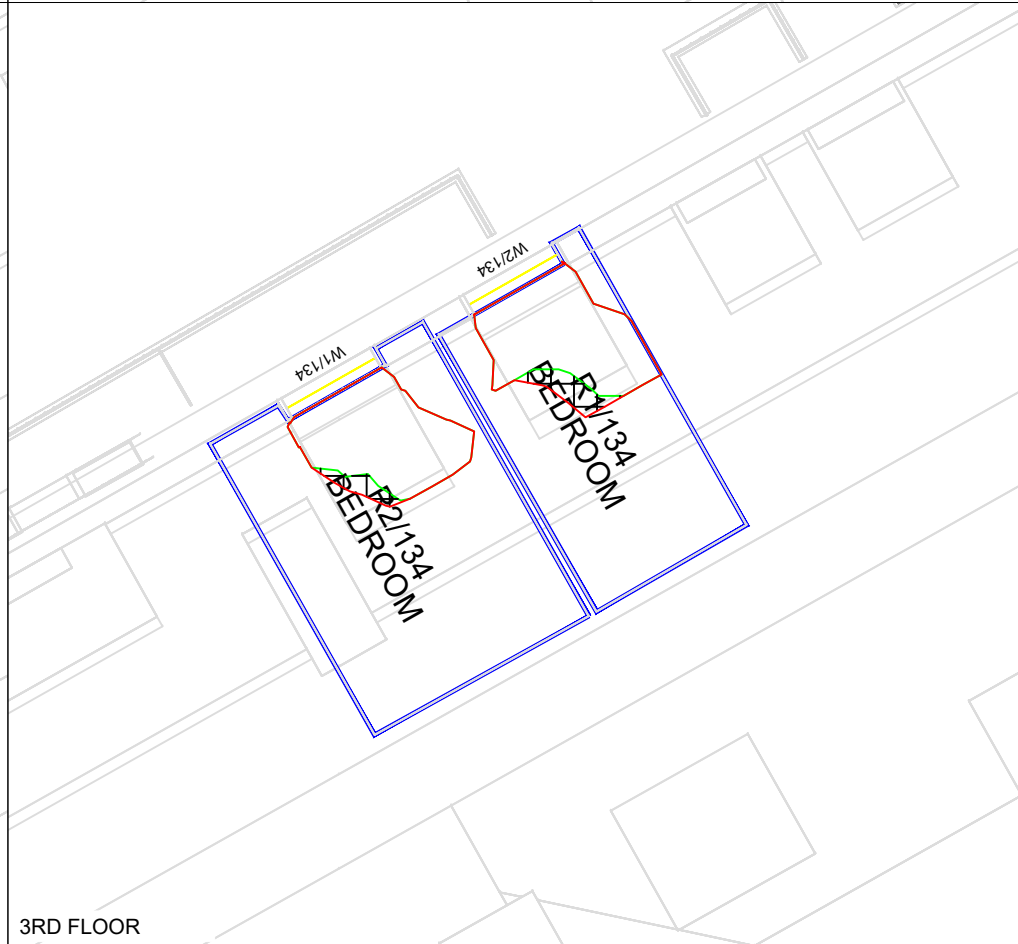
GROUND FLOOR



1ST FLOOR



2ND FLOOR



3RD FLOOR

**Key:**

- Proposed 0.2% Daylight Contour
- Existing 0.2% Daylight Contour
- 1ft Grid Loss Hatching

**Sources of information**

<p><b>Existing building</b></p> <p>Info 19 Feb 2018 BDP 3D Survey 01 GCD05_Gosh_Extension_WIP - 3D View</p>	<p><b>Surrounding buildings Accuties</b></p> <p>Info 19 Feb 2018 BDP 3D Survey 01 GCD05_Gosh_Extension_WIP - 3D View</p> <p>Planning Portal Research and Photos</p>	<p><b>Proposed building</b></p> <p>55. Model download 04 July 2023 GOSHCCC-BDP-ZZ-M3-A-0300-0003-Envelope.dwg</p>	<p><b>Consented</b></p> <p>57. East core volume reduced 18 July 2023 GOSHCCC-BDP-ZZ-M3-A-0300-0003-Envelope_East Core Reduced.dwg</p>
---	---	---	---

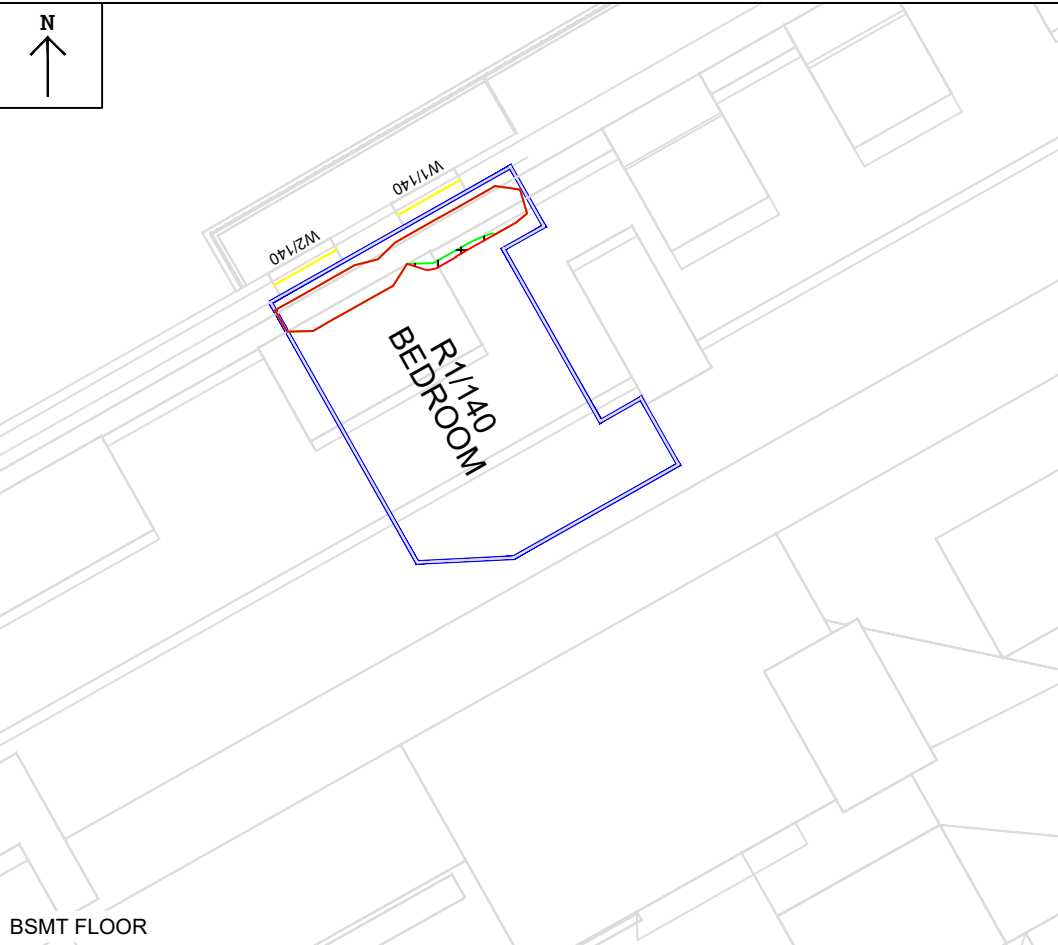
**Project Name**  
Great Ormond Street Hospital, London

**Drawing Title**  
NO SKY LINE CONTOURS FOR  
47 Great Ormond Street

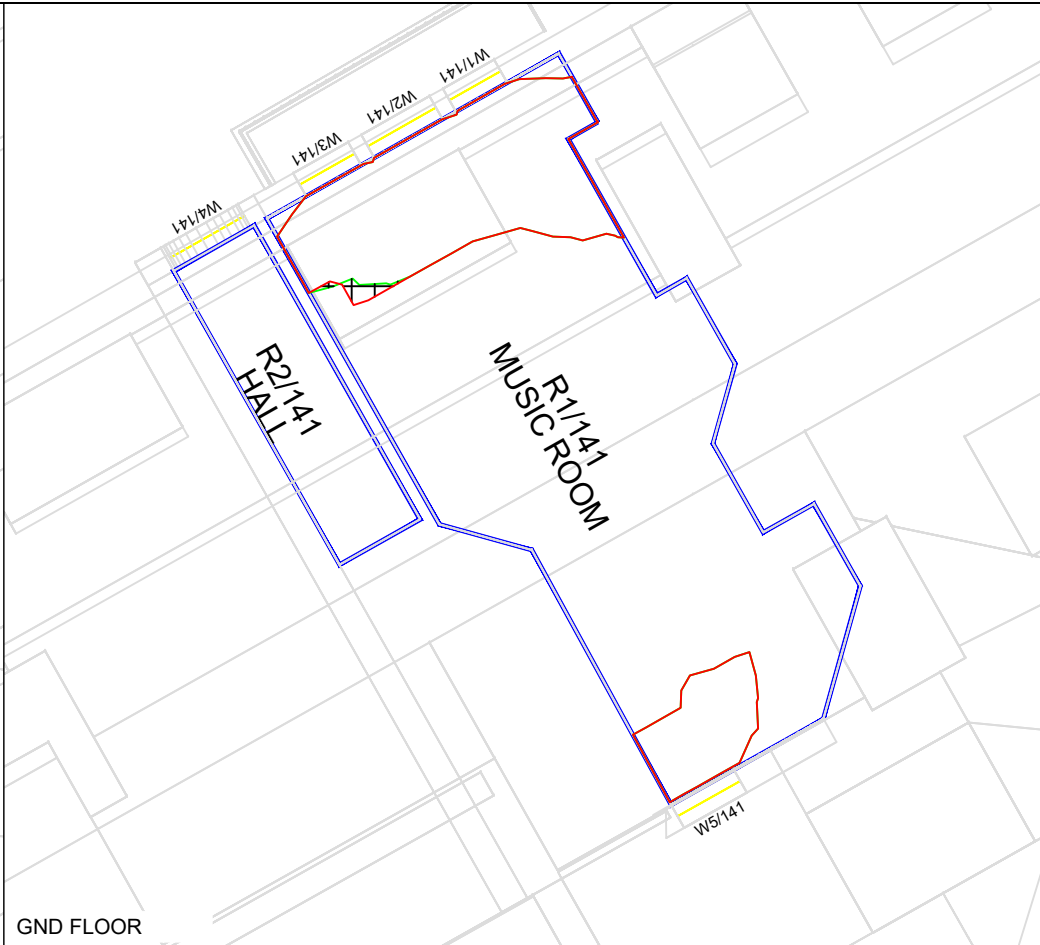
<b>Drawn By</b> CC	<b>Scale @ A3</b> 1:100	<b>Date</b> 18 JUL 2023
<b>Project No.</b> GR21_41	<b>Drawing No.</b> BRE_17	<b>Revision</b> -

**AVISON YOUNG**

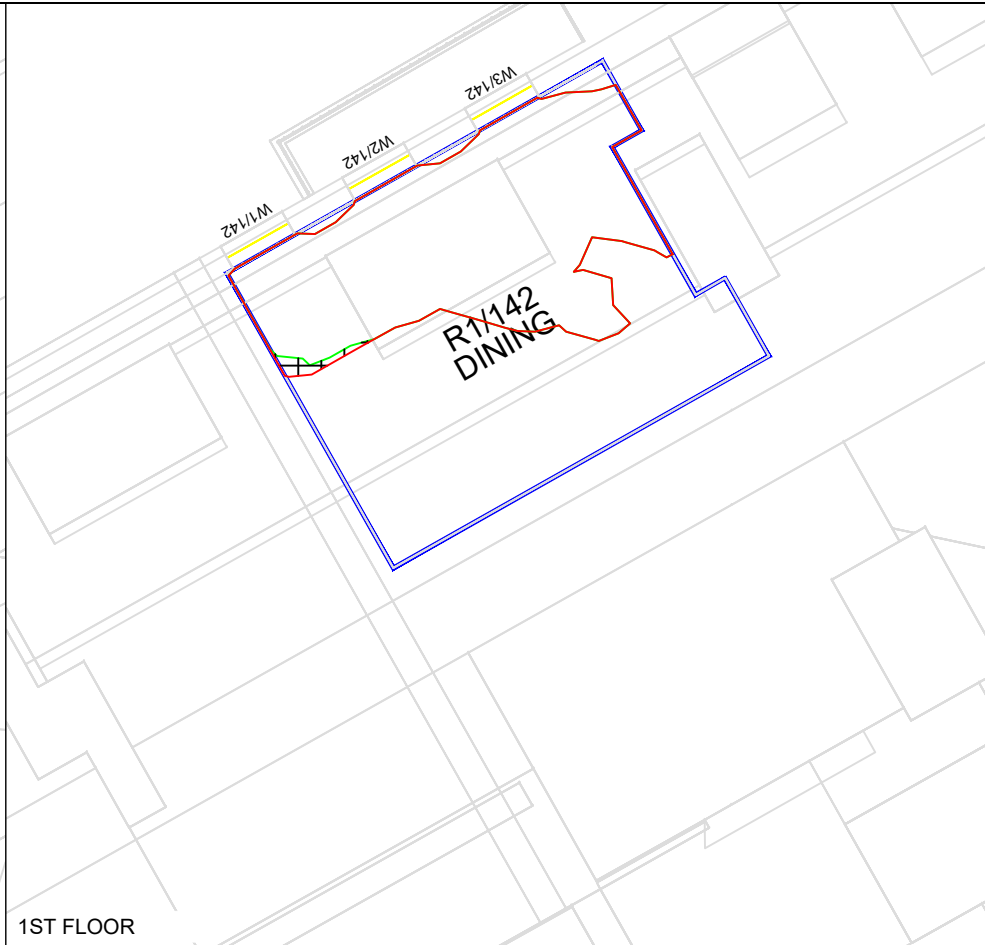
65 Gresham Street, London, EC2V 7NQ  
08449 02 03 04 www.avisonyoung.co.uk



BSMT FLOOR



GND FLOOR



1ST FLOOR



2ND FLOOR



3RD FLOOR

**Key:**

- Proposed 0.2% Daylight Contour
- Existing 0.2% Daylight Contour
- 1ft Grid Loss Hatching

**Sources of information**

<p><b>Existing building</b></p> <p>Info 19 Feb 2018 BDP 3D Survey 01 GCD05_Gosh_Extension_WIP - 3D View</p>	<p><b>Surrounding buildings Accuties</b></p> <p>Info 19 Feb 2018 BDP 3D Survey 01 GCD05_Gosh_Extension_WIP - 3D View</p> <p>Planning Portal Research and Photos</p>	<p><b>Proposed building</b></p> <p>55. Model download 04 July 2023 GOSHCCC-BDP-ZZ-ZZ-M3-A-0300-0003-Envelope.dwg</p>	<p><b>Consented</b></p> <p>57. East core volume reduced 18 July 2023 GOSHCCC-BDP-ZZ-ZZ-M3-A-0300-0003-Envelope_East Core Reduced.dwg</p>
---	---	--	--

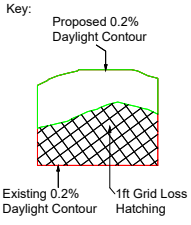
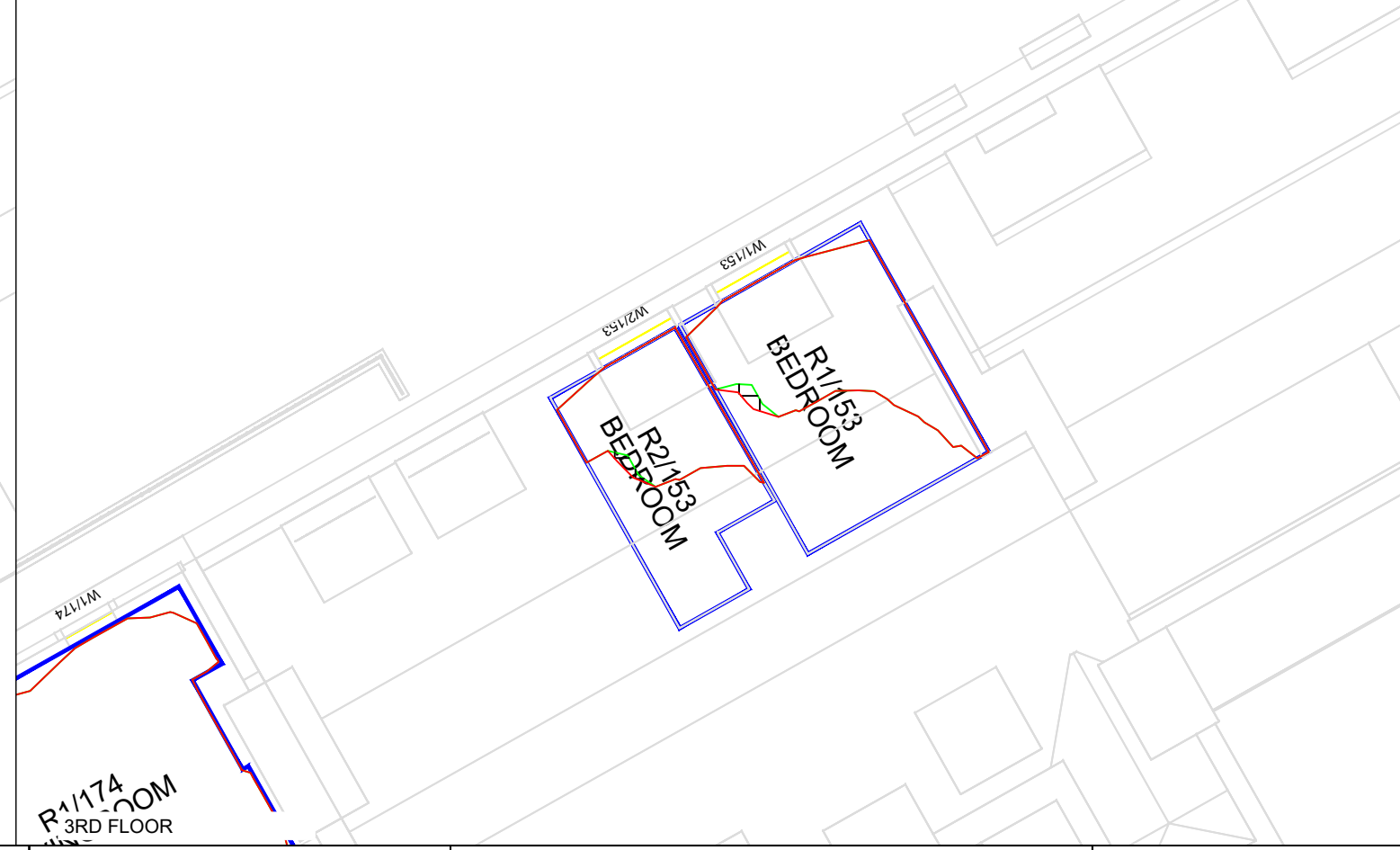
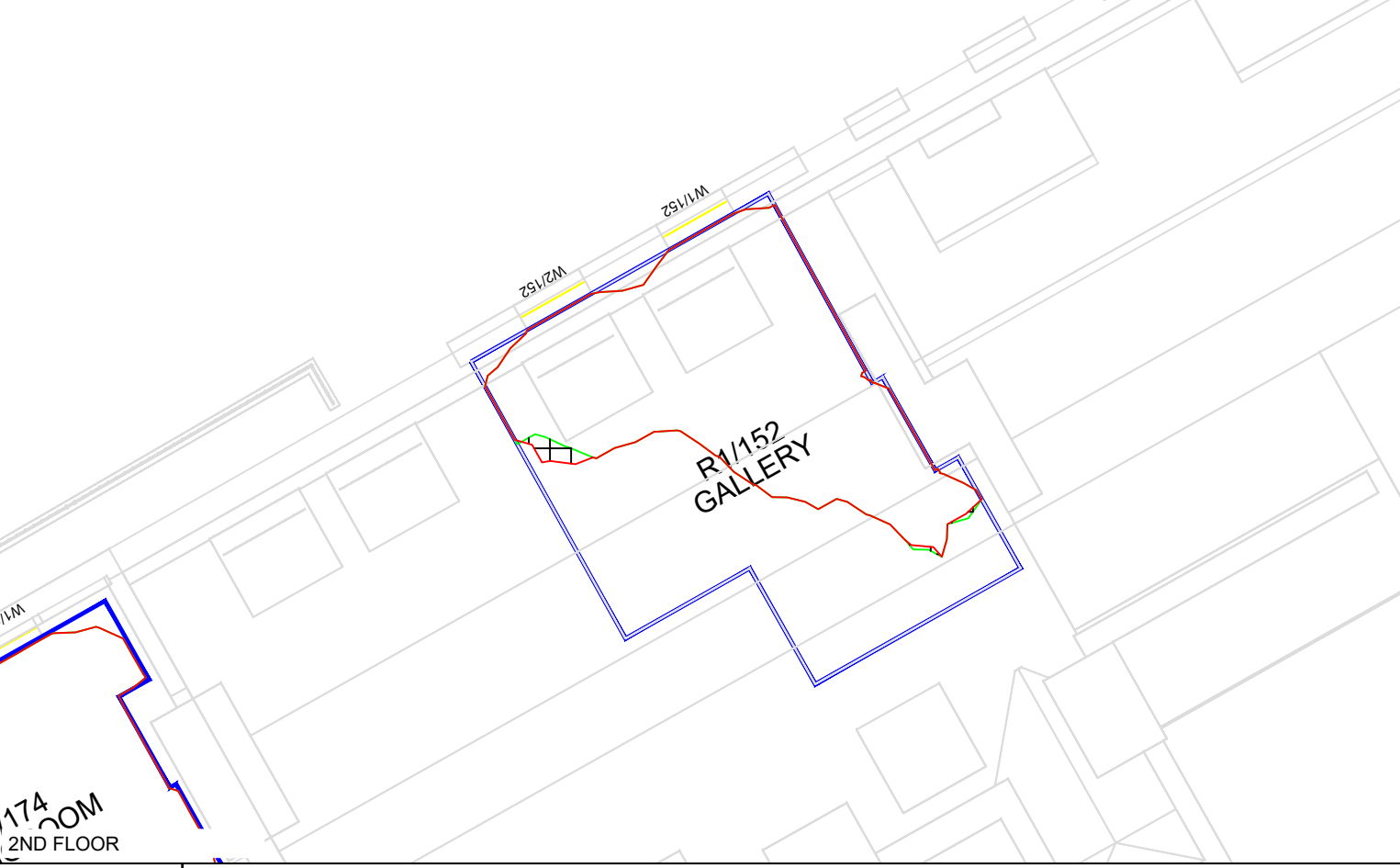
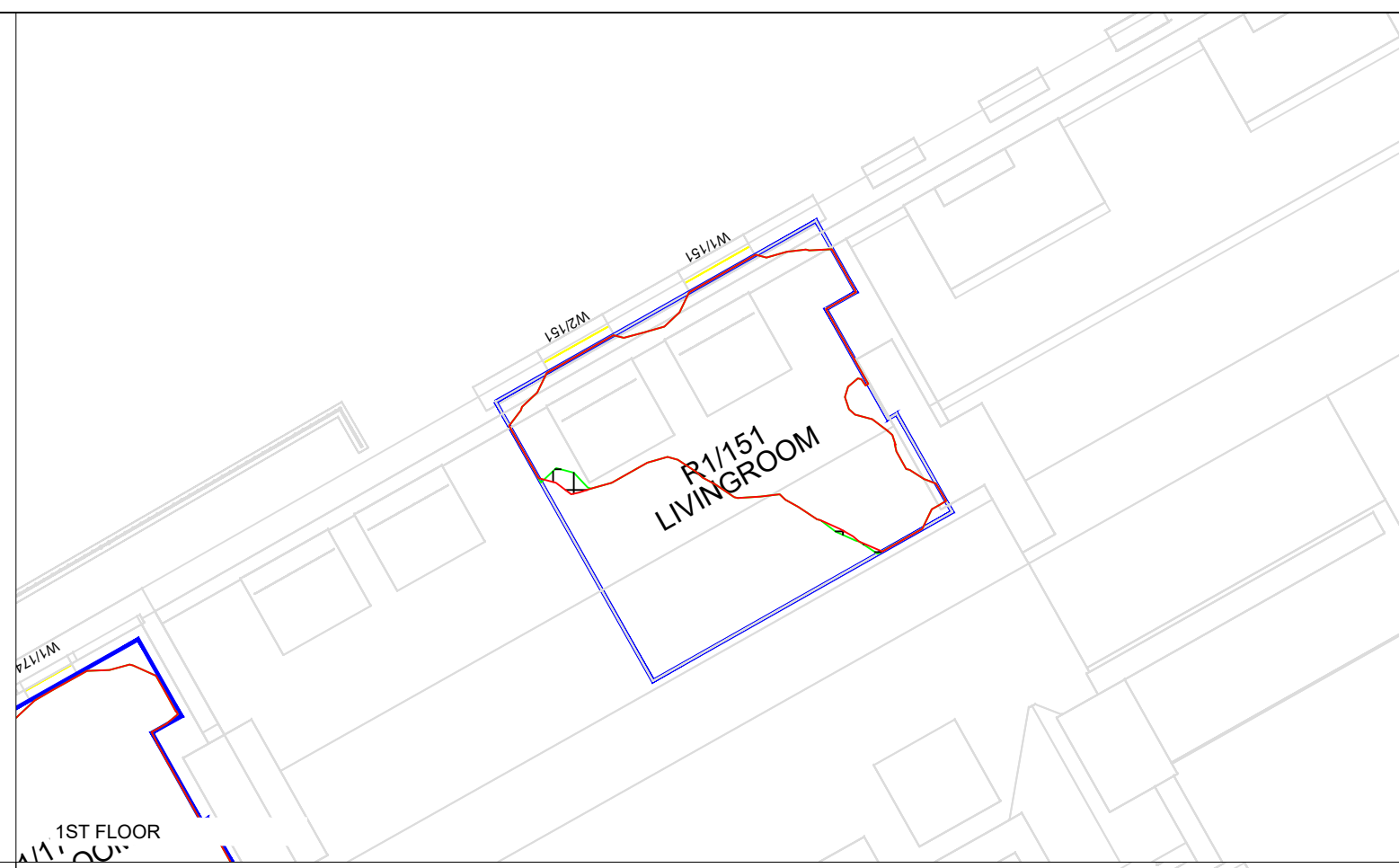
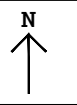
**Project Name**  
Great Ormond Street Hospital, London

**Drawing Title**  
NO SKY LINE CONTOURS FOR  
49 Great Ormond Street

<b>Drawn By</b> CC	<b>Scale @ A3</b> 1:100	<b>Date</b> 18 JUL 2023
<b>Project No.</b> GR21_41	<b>Drawing No.</b> BRE_18	<b>Revision</b> -

**AVISON YOUNG**

65 Gresham Street, London, EC2V 7NQ  
08449 02 03 04 www.avisonyoung.co.uk



Sources of information			
<p><b>Existing building</b></p> <p>Info 19 Feb 2018 BDP 3D Survey 01 GCD05_Gosh_Extension_WIP - 3D View</p>	<p><b>Surrounding buildings Accuties</b></p> <p>Info 19 Feb 2018 BDP 3D Survey 01 GCD05_Gosh_Extension_WIP - 3D View</p> <p>Planning Portal Research and Photos</p>	<p><b>Proposed building</b></p> <p>55. Model download 04 July 2023 GOSHCCC-BDP-ZZ-M3-A-0300-0003-Envelope.dwg</p>	<p><b>Consented</b></p> <p>57. East core volume reduced 18 July 2023 GOSHCCC-BDP-ZZ-M3-A-0300-0003-Envelope_East Core Reduced.dwg</p>

**Project Name**  
Great Ormond Street Hospital, London

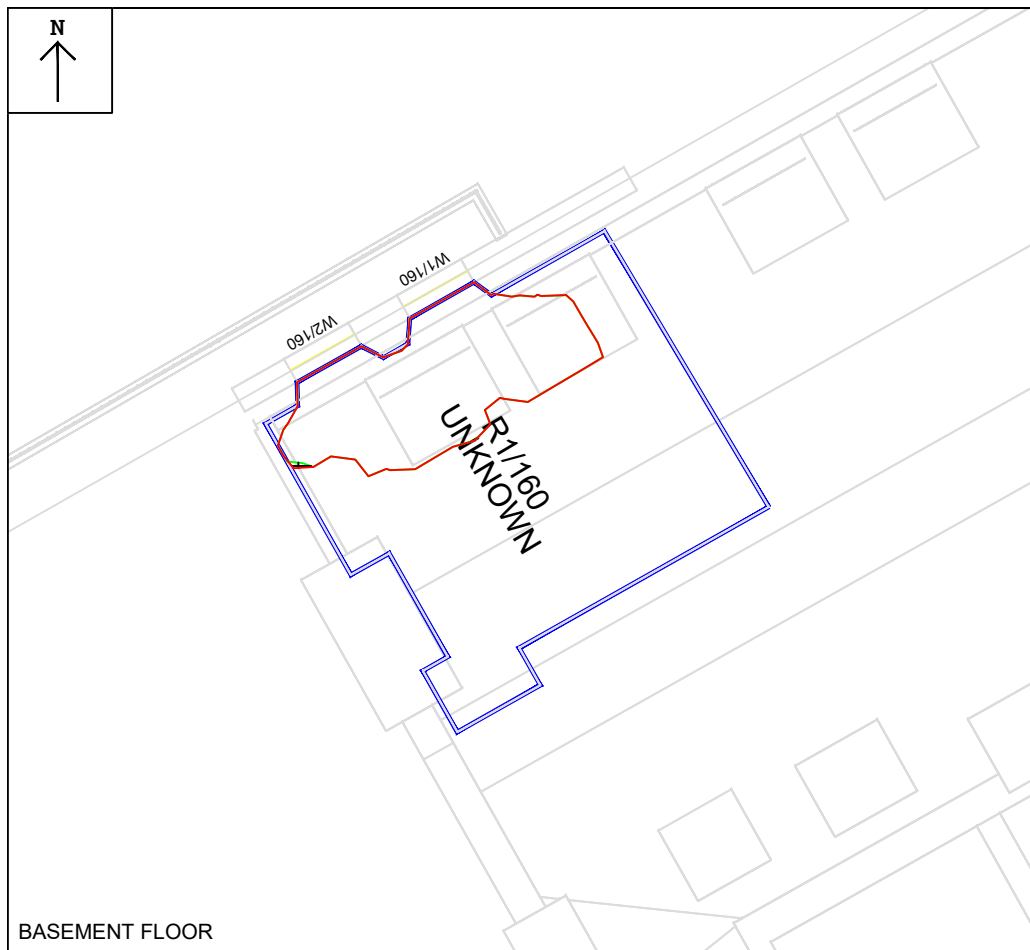
**Drawing Title**  
NO SKY LINE CONTOURS FOR  
51 Great Ormond Street

<b>Drawn By</b> CC	<b>Scale @ A3</b> 1:100	<b>Date</b> 18 JUL 2023
<b>Project No.</b> GR21_41	<b>Drawing No.</b> BRE_19	<b>Revision</b> -

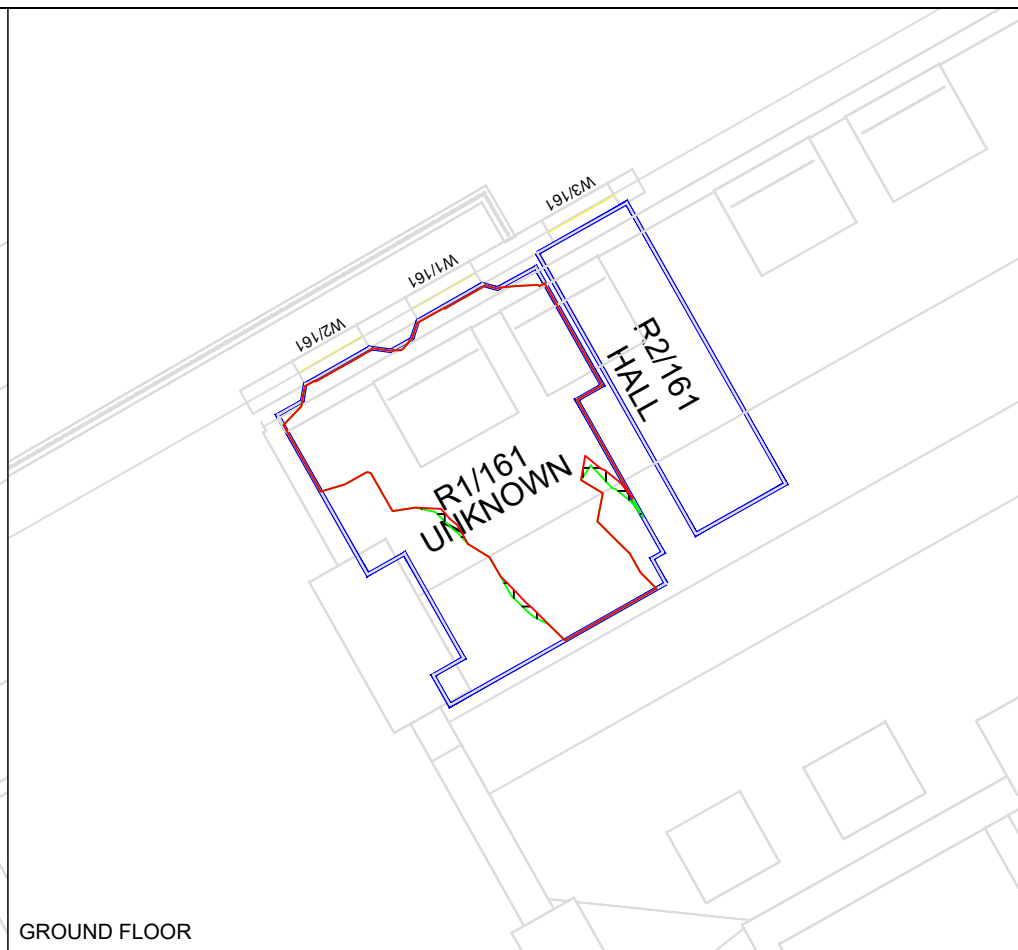
**AVISON YOUNG**

65 Gresham Street, London, EC2V 7NQ  
08449 02 03 04 www.avisonyoung.co.uk





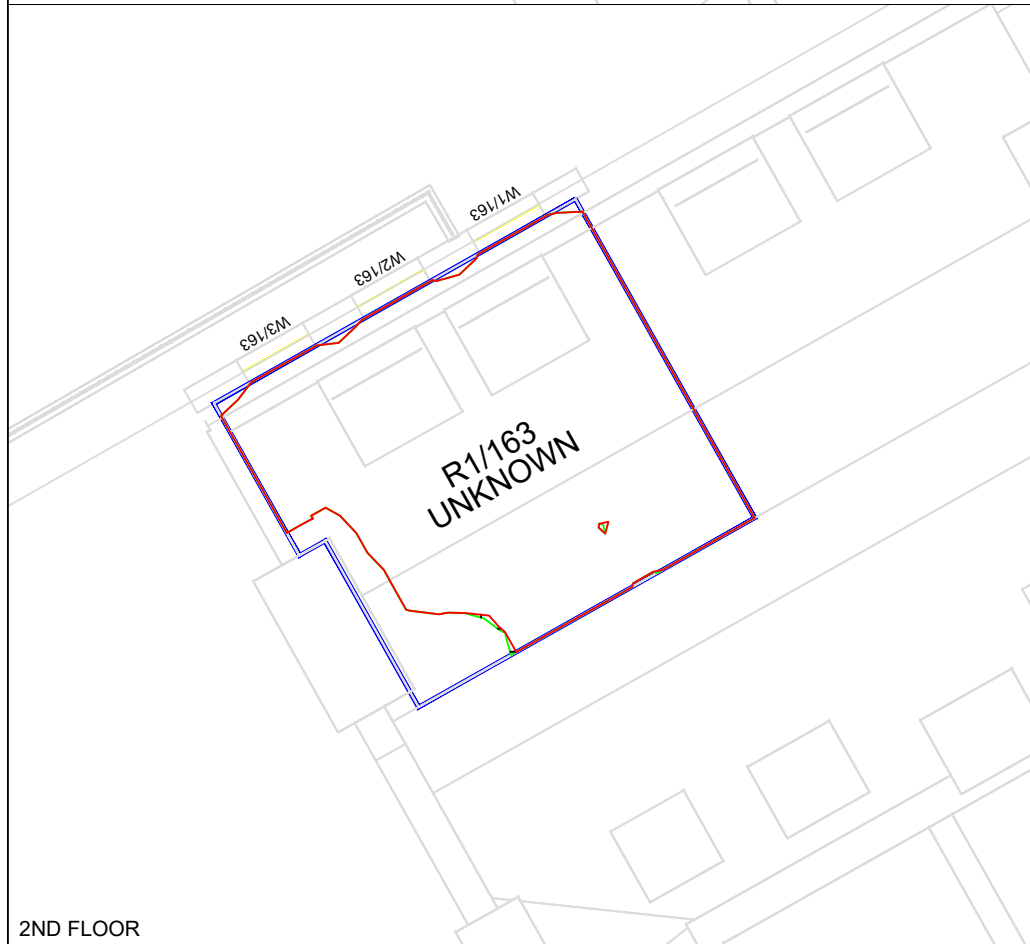
BASEMENT FLOOR



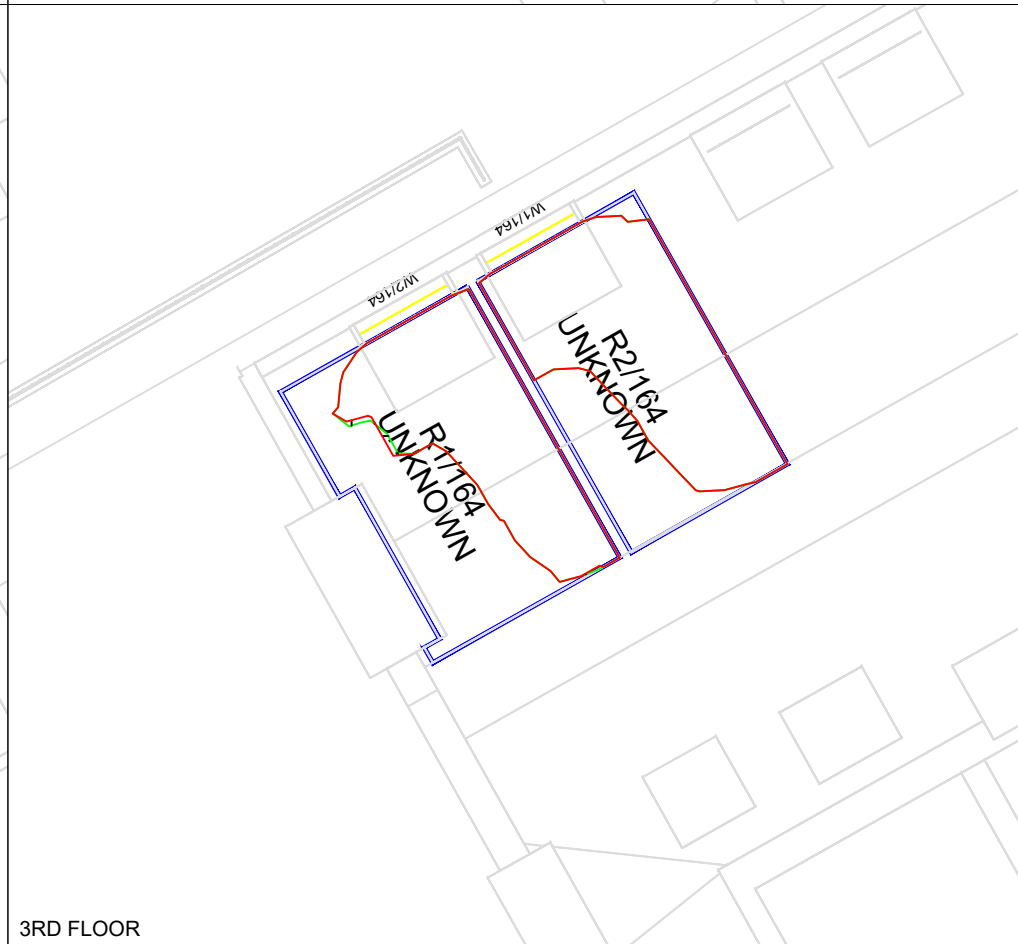
GROUND FLOOR



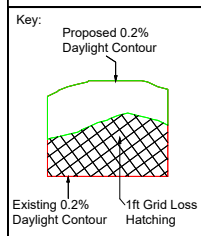
1ST FLOOR



2ND FLOOR



3RD FLOOR



**Sources of information**

**Existing building**  
Info 19 Feb 2018 BDP 3D Survey  
01 GCD05\_Gosh\_Extension\_WIP - 3D View

**Surrounding buildings Accutities**  
Info 19 Feb 2018 BDP 3D Survey  
01 GCD05\_Gosh\_Extension\_WIP - 3D View  
**Planning Portal Research and Photos**

**Proposed building**  
55. Model download 04 July 2023  
GOSHCCC-BDP-ZZ-M3-A-0300-0003-Envelope.dwg

**Consented**  
57. East core volume reduced 18 July 2023  
GOSHCCC-BDP-ZZ-M3-A-0300-0003-Envelope\_East Core Reduced.dwg

**Project Name**

Great Ormond Street Hospital, London

**Drawing Title**

NO SKY LINE CONTOURS FOR  
53 Great Ormond Street

**Drawn By**

CC

**Project No.**

GR21\_41

**Scale @ A3**

1:100

**Drawing No.**

BRE\_20

**Date**

18 JUL 2023

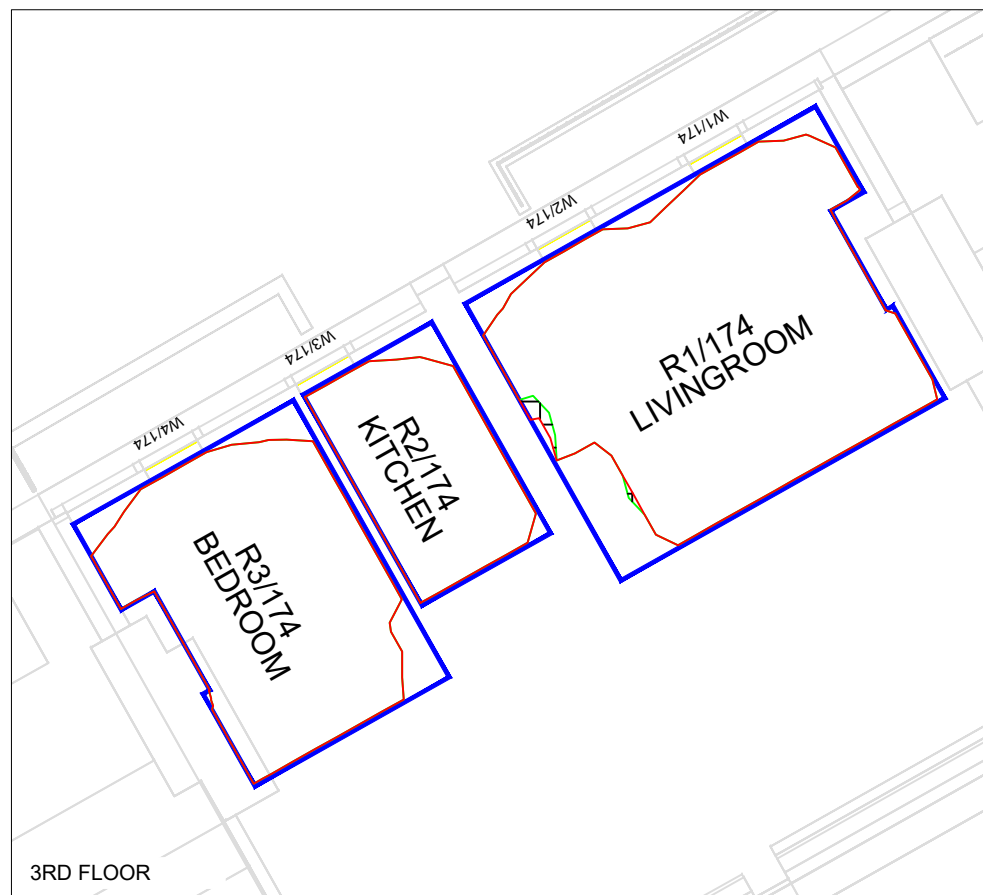
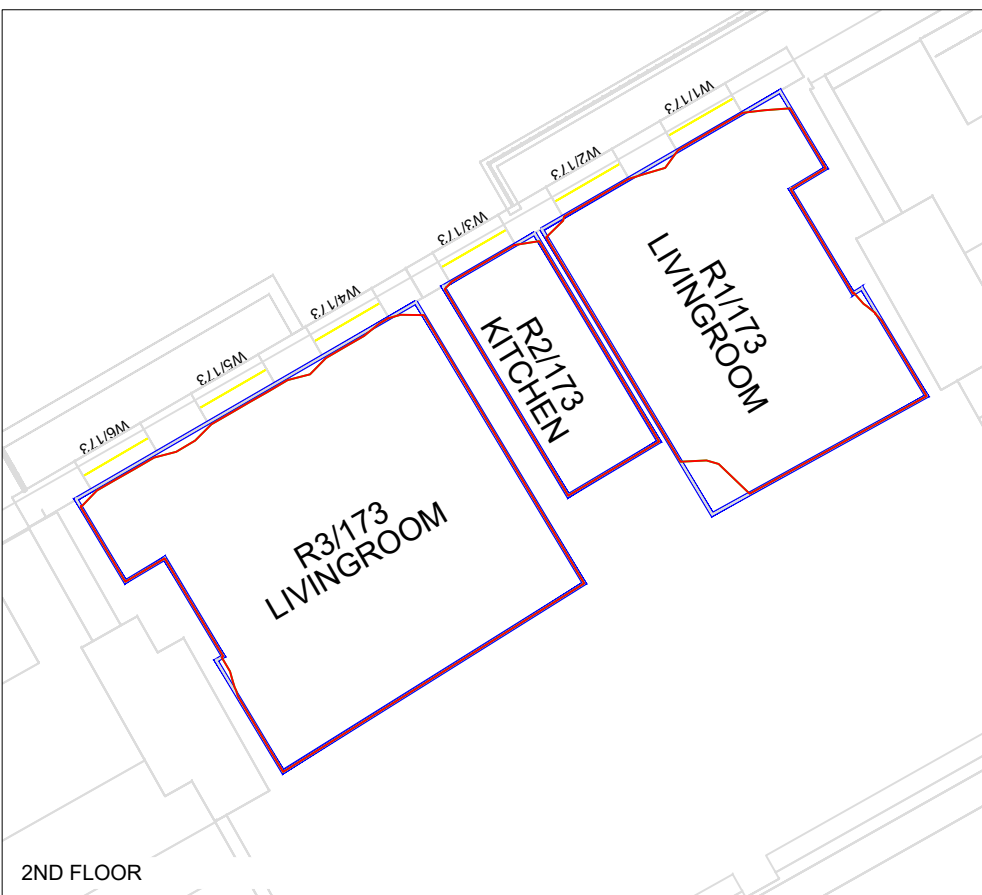
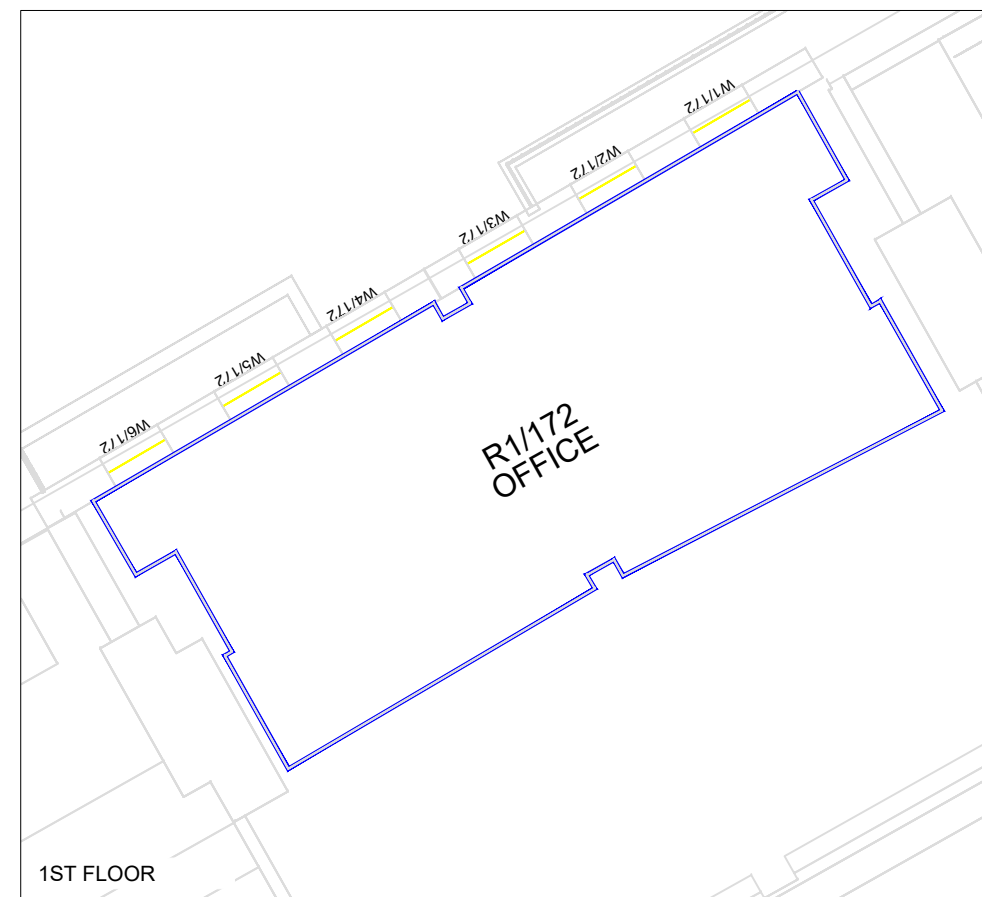
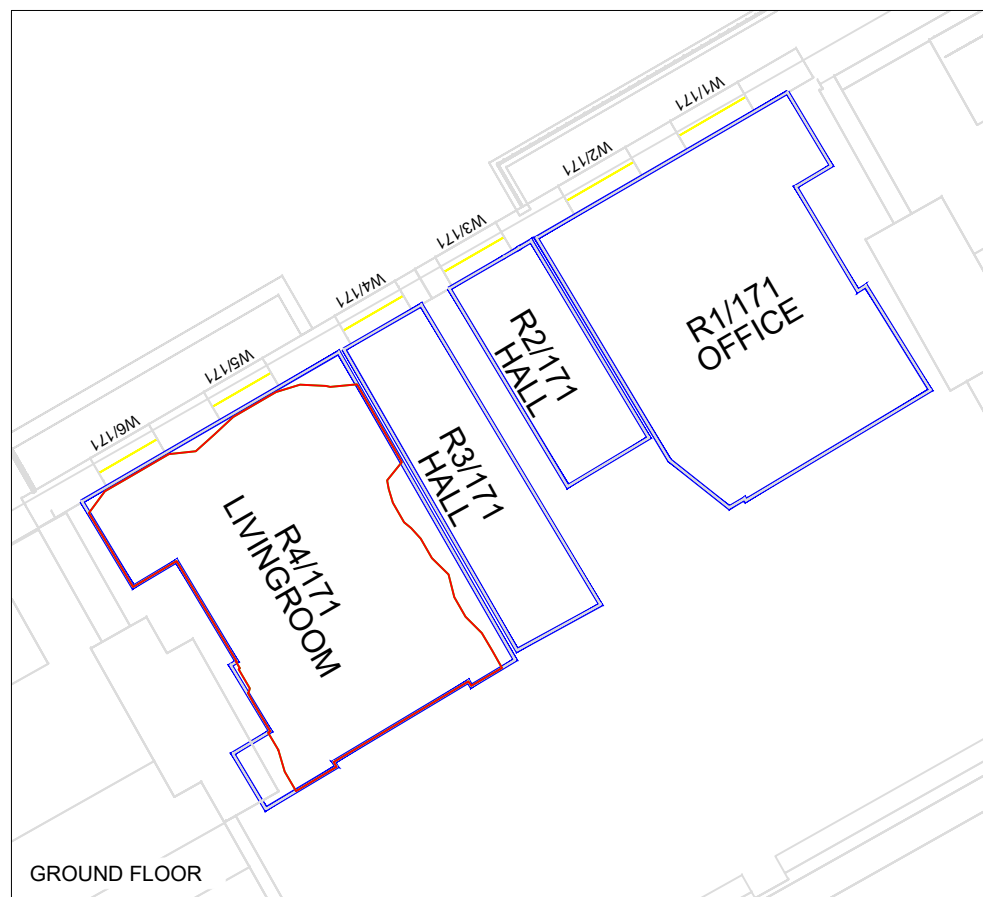
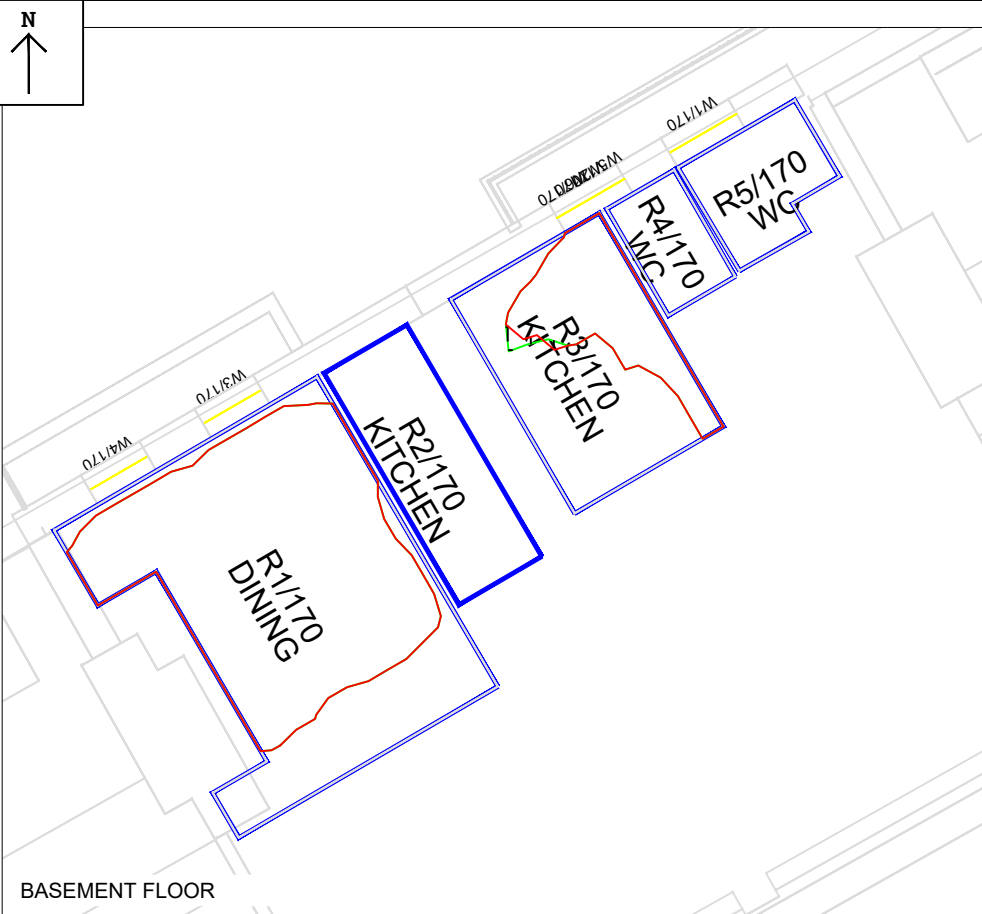
**Revision**

-

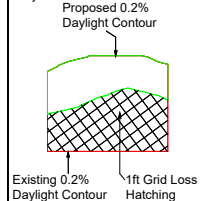


65 Gresham Street, London, EC2V 7NQ  
08449 02 03 04 www.avisonyoung.co.uk





Key:



**Sources of information**

**Existing building**  
 Info 19 Feb 2018 BDP 3D Survey  
 01 GCD05\_Gosh\_Extension\_WIP - 3D View

**Surrounding buildings Accutities**  
 Info 19 Feb 2018 BDP 3D Survey  
 01 GCD05\_Gosh\_Extension\_WIP - 3D View  
 Planning Portal Research and Photos

**Proposed building**  
 55. Model download 04 July 2023  
 GOSHCCC-BDP-ZZ-M3-A-0300-0003-Envelope.dwg

**Consented**  
 57. East core volume reduced 18 July 2023  
 GOSHCCC-BDP-ZZ-M3-A-0300-0003-Envelope\_East Core Reduced.dwg

**Project Name**

Great Ormond Street Hospital, London

**Drawing Title**

NO SKY LINE CONTOURS FOR  
 55-57 Great Ormond Street

**Drawn By**

CC

**Scale @ A3**

1:100

**Date**

18 JUL 2023

**Project No.**

GR21\_41

**Drawing No.**

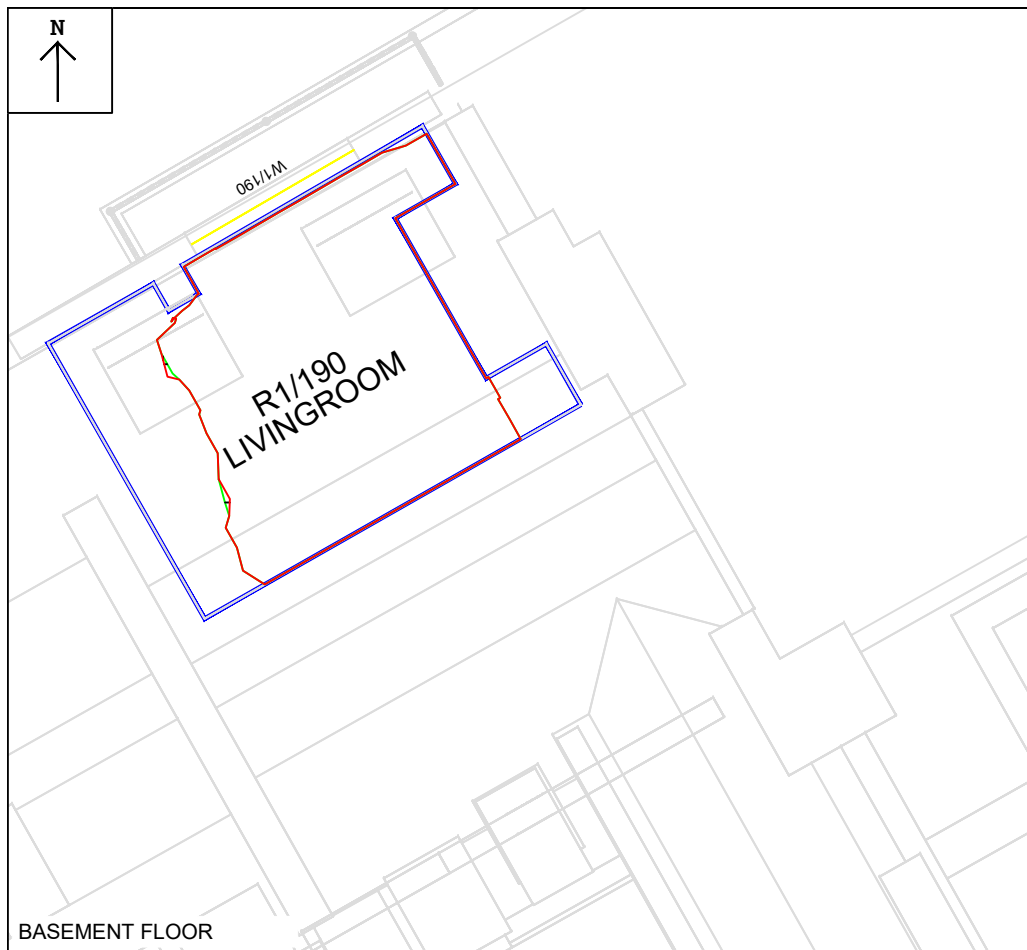
BRE\_21

**Revision**

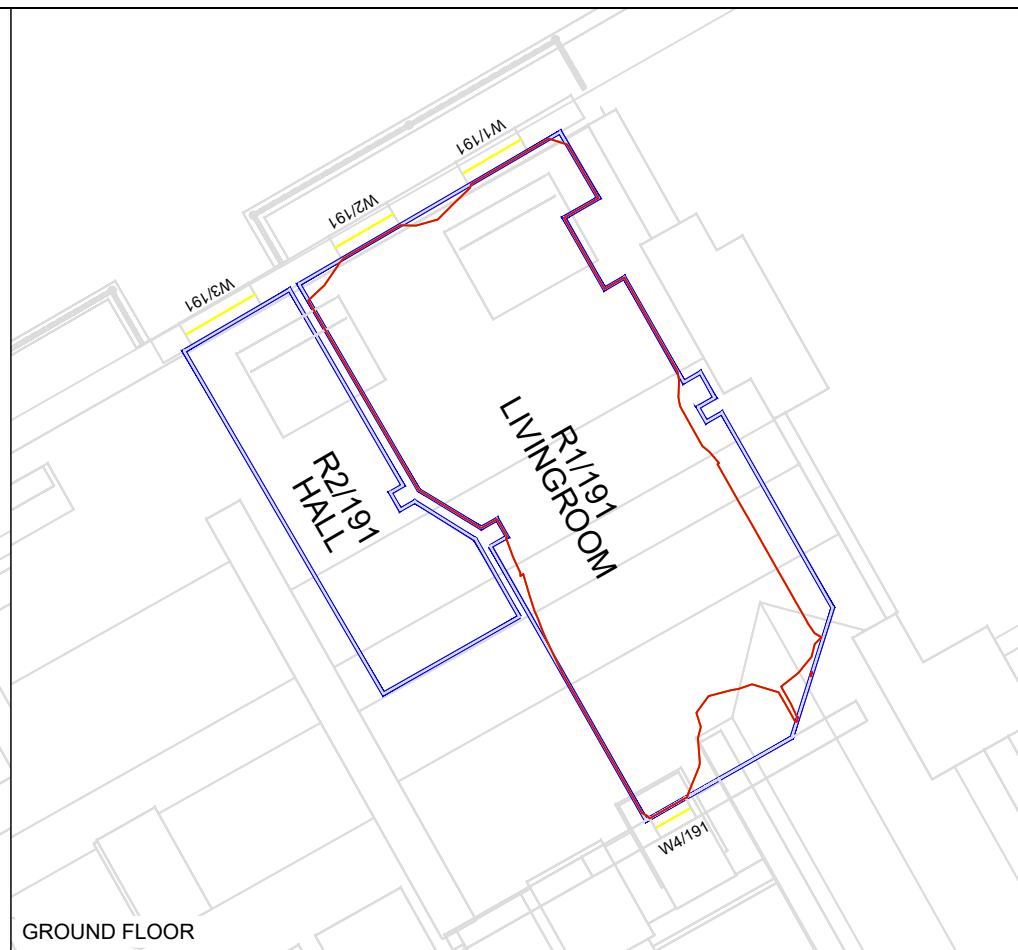
-



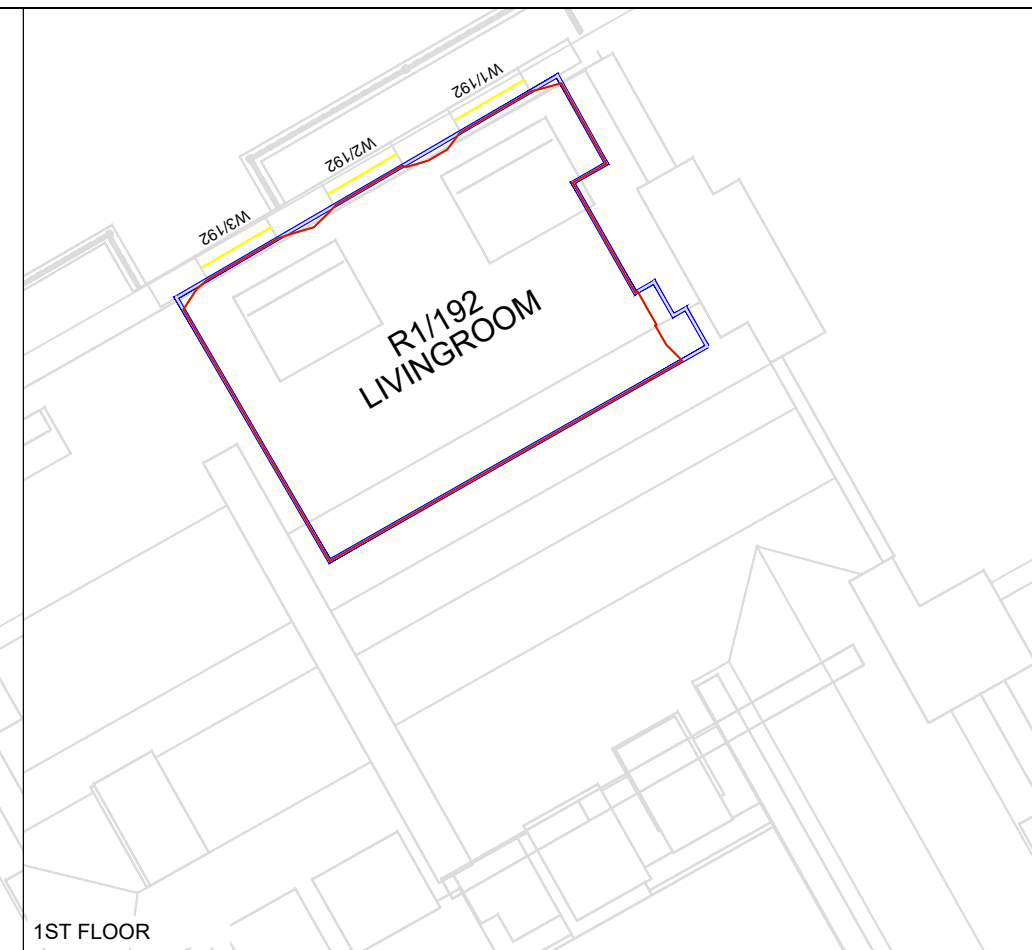
65 Gresham Street, London, EC2V 7NQ  
 08449 02 03 04 www.avisonyoung.co.uk



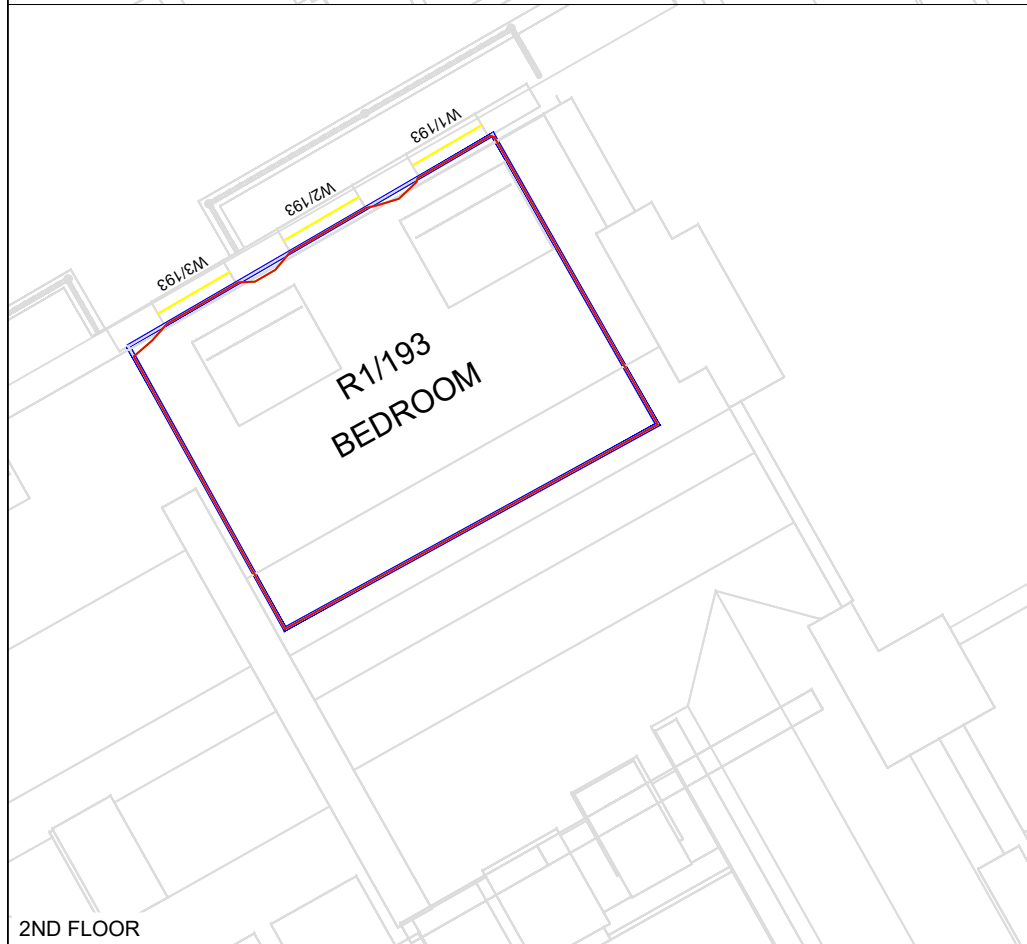
BASEMENT FLOOR



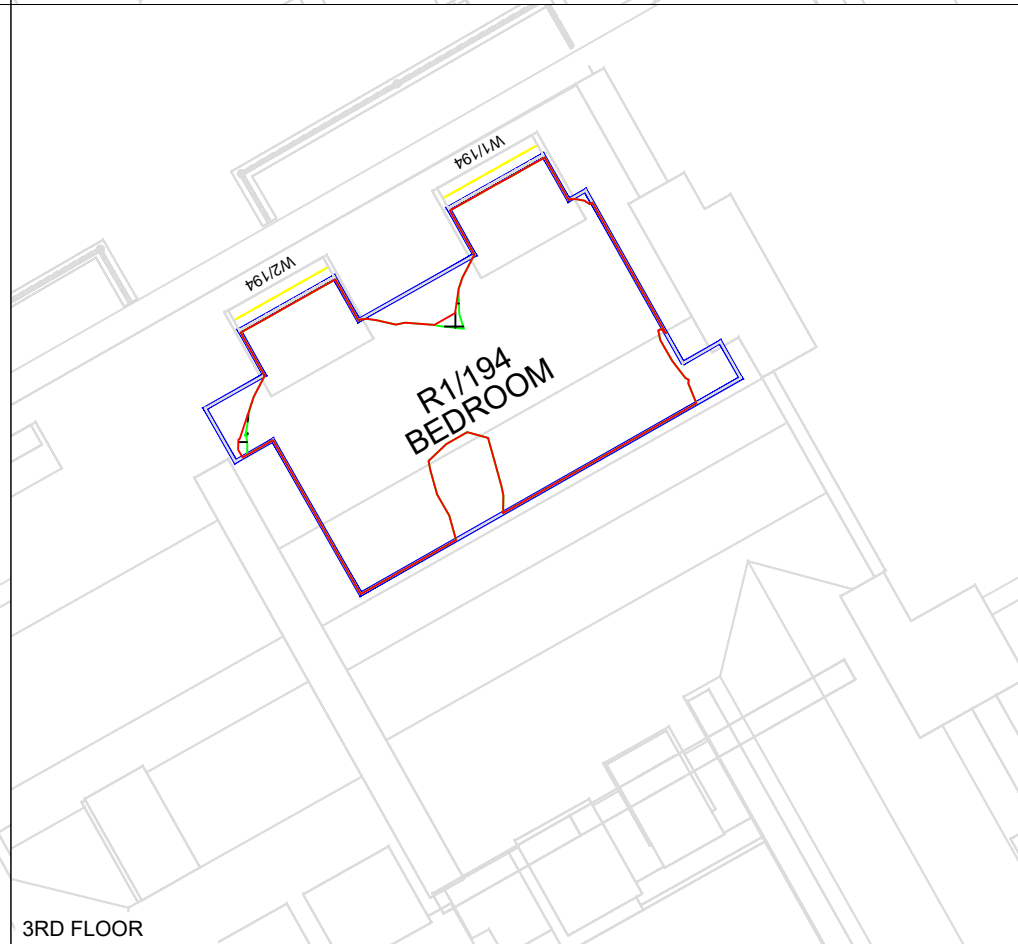
GROUND FLOOR



1ST FLOOR



2ND FLOOR



3RD FLOOR

**Key:**

- Proposed 0.2% Daylight Contour
- Existing 0.2% Daylight Contour
- 1ft Grid Loss Hatching

**Sources of information**

<p>Surrounding buildings Accuties</p> <p>Info 19 Feb 2018 BDP 3D Survey 01 GCD05_Gosh_Extension_WIP - 3D View</p> <p>Planning Portal Research and Photos</p>	<p>Proposed building</p> <p>55. Model download 04 July 2023 GOSHCCC-BDP-ZZ-ZZ-M3-A-0300-0003-Envelope.dwg</p>	<p>Consented</p> <p>57. East core volume reduced 18 July 2023 GOSHCCC-BDP-ZZ-ZZ-M3-A-0300-0003-Envelope_East Core Reduced.dwg</p>
--	---	---

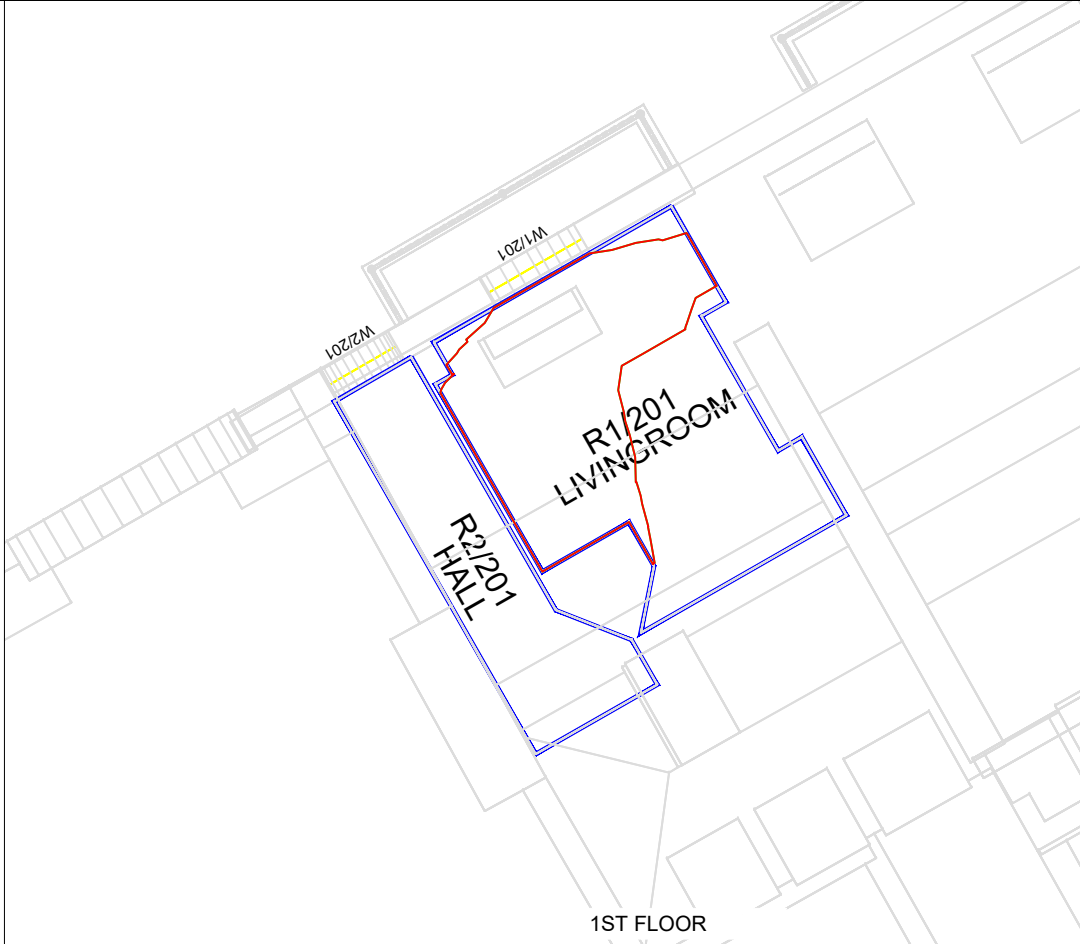
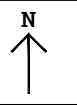
**Project Name**  
Great Ormond Street Hospital, London

**Drawing Title**  
NO SKY LINE CONTOURS FOR  
59 Great Ormond Street

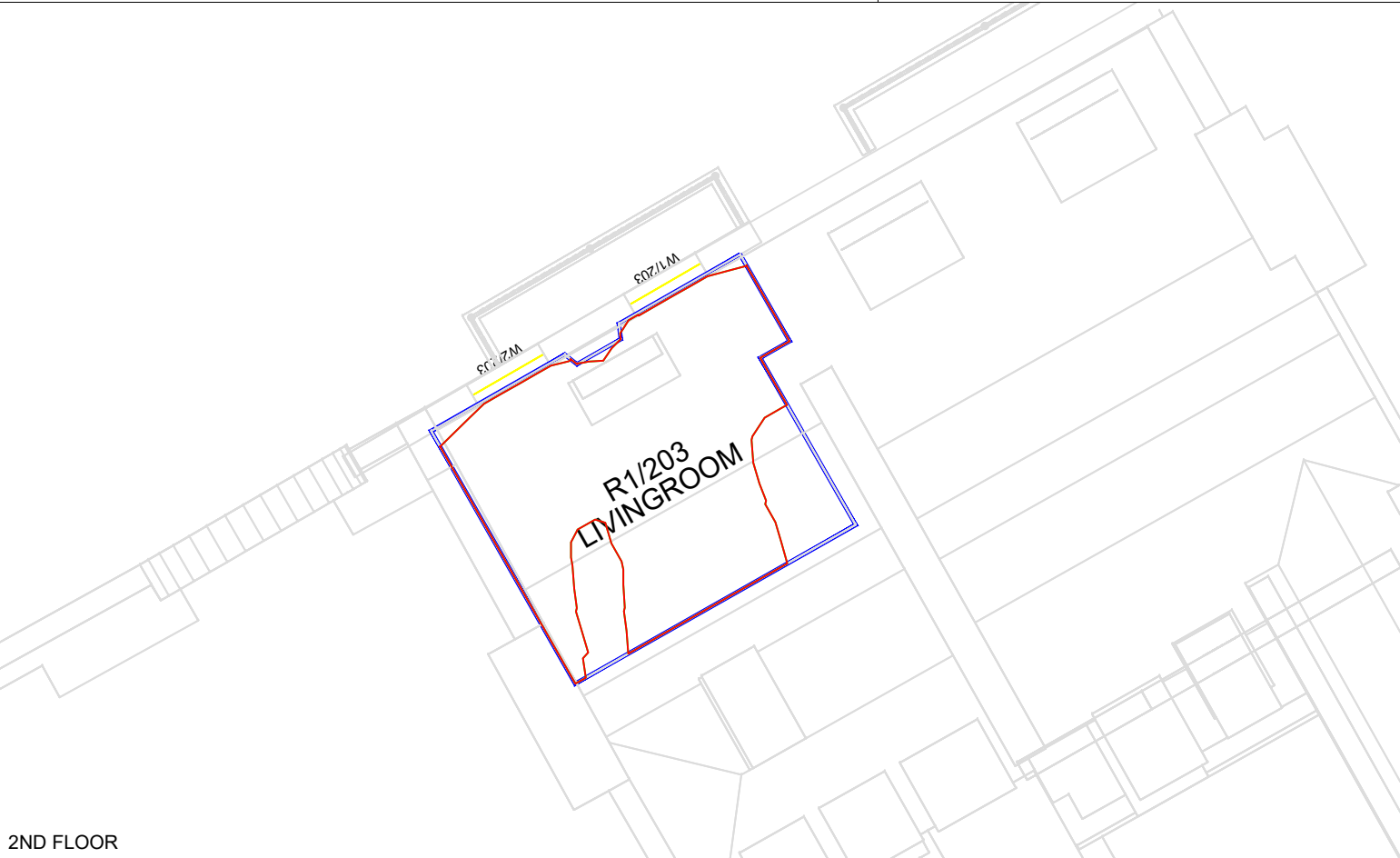
<b>Drawn By</b> CC	<b>Scale @ A3</b> 1:100	<b>Date</b> 18 JUL 2023
<b>Project No.</b> GR21_41	<b>Drawing No.</b> BRE_22	<b>Revision</b> -

**AVISON YOUNG**

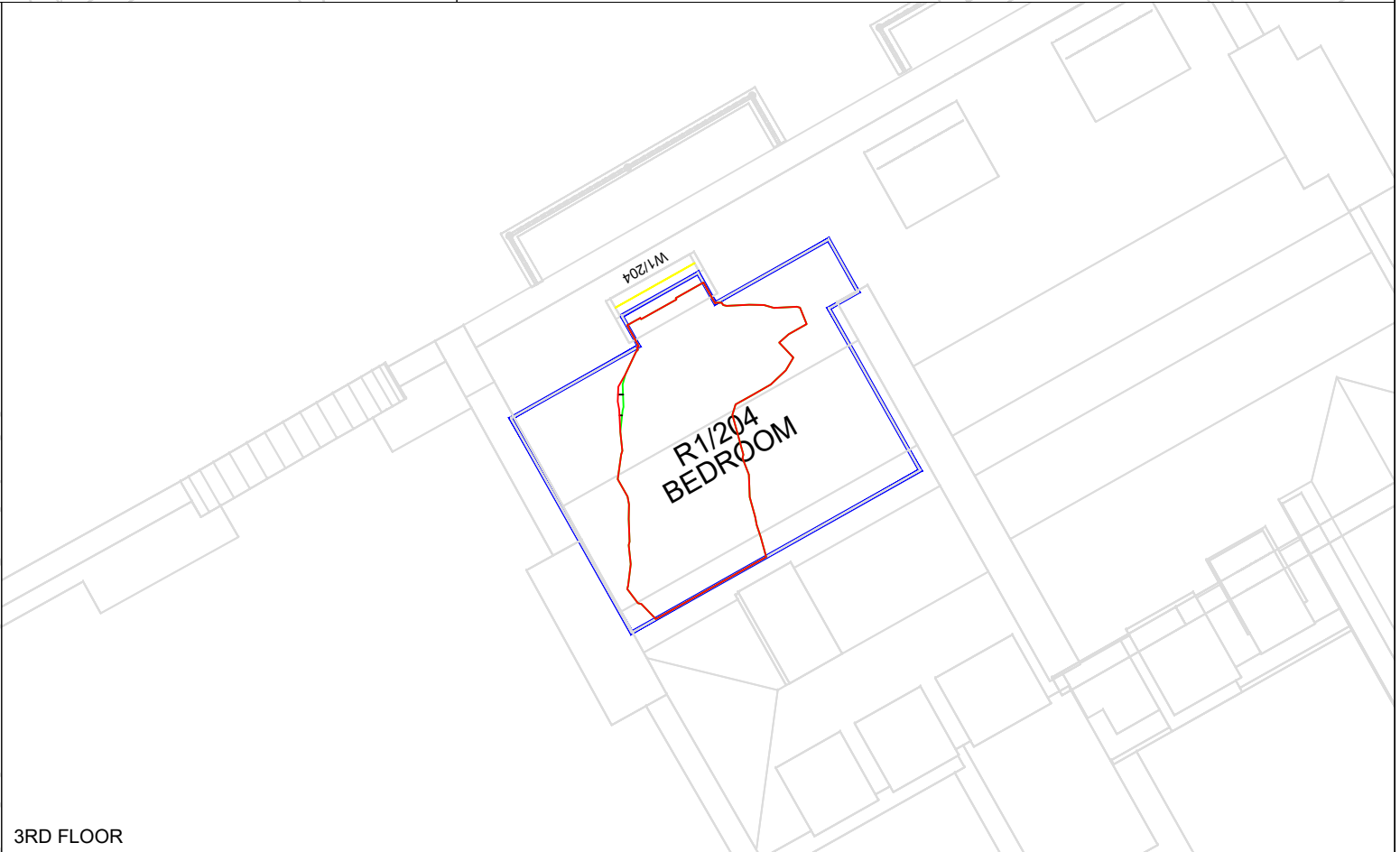
65 Gresham Street, London, EC2V 7NQ  
08449 02 03 04 www.avisonyoung.co.uk



1ST FLOOR



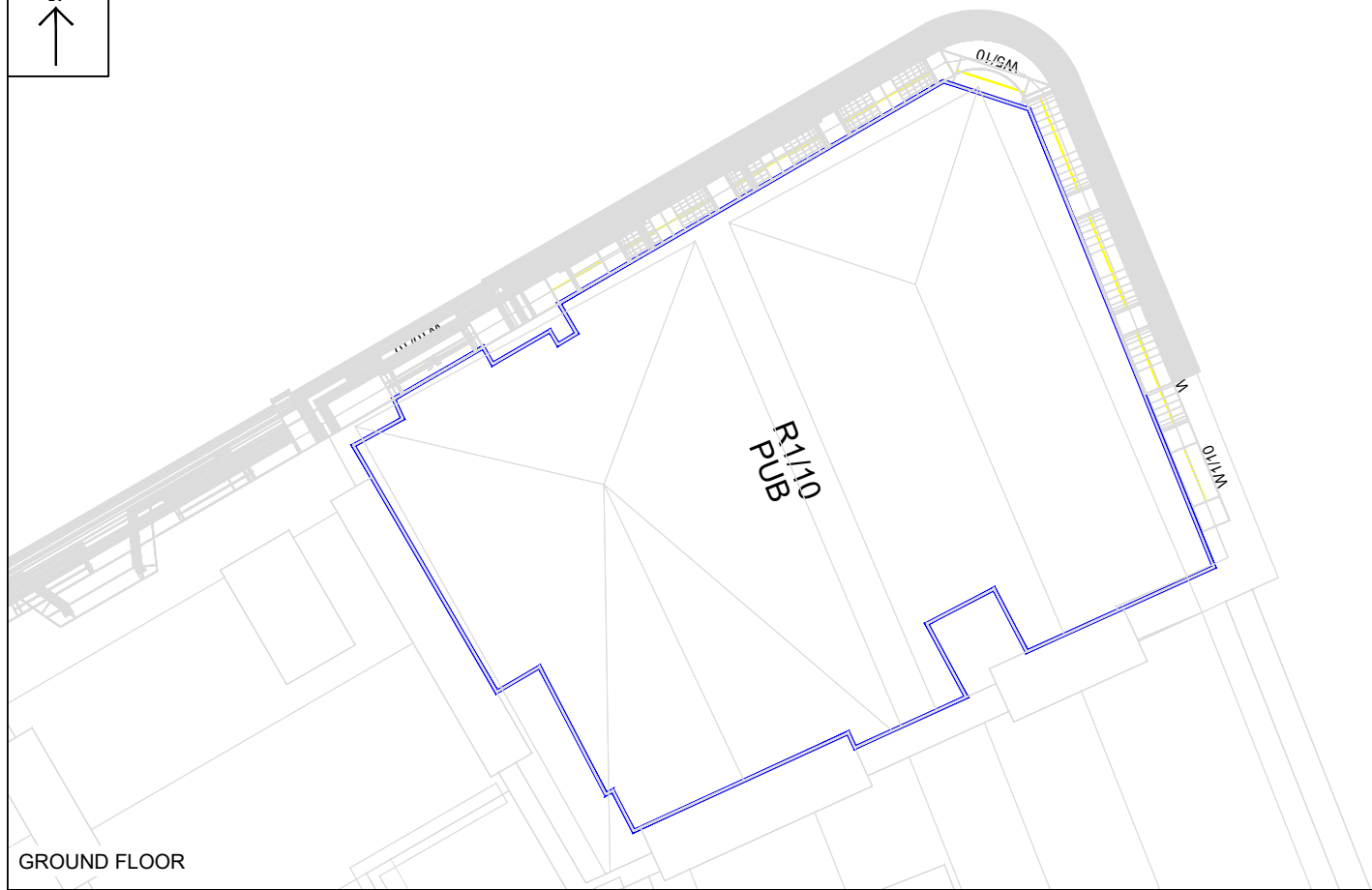
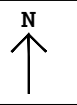
2ND FLOOR



3RD FLOOR

<p>Key:</p>	<p><b>Sources of information</b></p> <p><b>Existing building</b>          Info 19 Feb 2018 BDP 3D Survey          01 GCD05_Gosh_Extension_WIP - 3D View</p>	<p><b>Surrounding buildings</b>          Accucities</p> <p>Info 19 Feb 2018 BDP 3D Survey          01 GCD05_Gosh_Extension_WIP - 3D View</p> <p>Planning Portal Research and Photos</p>	<p><b>Proposed building</b>          55. Model download 04 July 2023          GOSHCCC-BDP-ZZ-ZZ-M3-A-0300-0003-Envelope.dwg</p>	<p><b>Consented</b>          57. East core volume reduced 18 July 2023          GOSHCCC-BDP-ZZ-ZZ-M3-A-0300-0003-Envelope_East Core Reduced.dwg</p>
	<p><b>Project Name</b>          Great Ormond Street Hospital, London</p>	<p><b>Drawn By</b>          CC</p>	<p><b>Scale @ A3</b>          1:100</p>	<p><b>Date</b>          18 JUL 2023</p>
<p><b>Drawing Title</b>          NO SKY LINE CONTOURS FOR          61 Great Ormond Street</p>	<p><b>Project No.</b>          GR21_41</p>	<p><b>Drawing No.</b>          BRE_23</p>	<p><b>Revision</b>          -</p>	

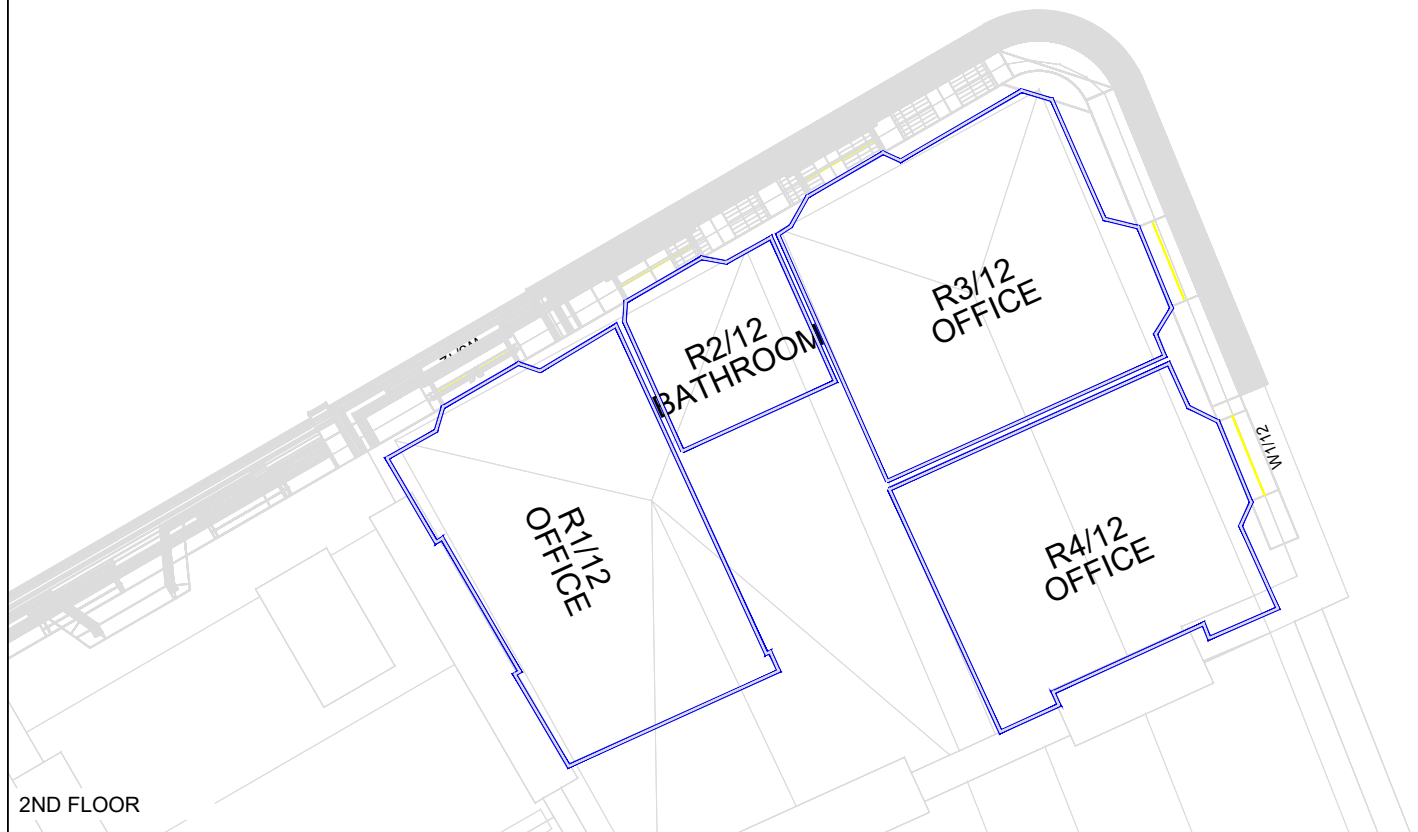




GROUND FLOOR



1ST FLOOR



2ND FLOOR



3RD FLOOR

<p>Key:</p> <p>Proposed 0.2% Daylight Contour</p> <p>Existing 0.2% Daylight Contour</p> <p>1ft Grid Loss Hatching</p>	<p><b>Sources of information</b></p> <p><b>Existing building</b></p> <p>Info 19 Feb 2018 BDP 3D Survey 01 GCD05_Gosh_Extension_WIP - 3D View</p> <p><b>Surrounding buildings Accuties</b></p> <p>Info 19 Feb 2018 BDP 3D Survey 01 GCD05_Gosh_Extension_WIP - 3D View</p> <p><b>Planning Portal Research and Photos</b></p>	<p><b>Proposed building</b></p> <p>55. Model download 04 July 2023 GOSHCCC-BDP-ZZ-M3-A-0300-0003-Envelope.dwg</p>	<p><b>Consented</b></p> <p>57. East core volume reduced 18 July 2023 GOSHCCC-BDP-ZZ-M3-A-0300-0003-Envelope_East Core Reduced.dwg</p>
	<p>This drawing is Copyright © of Avison Young (UK) Limited. Do not scale this drawing. All dimensions to be checked on site. Drawing to be read in conjunction with any specifications, schedules and Consultants drawings and details. Avison Young shall not be liable for the use of this drawing by any other person for any purpose other than the specific purpose for which it was prepared.</p>		

<p><b>Project Name</b></p> <p>Great Ormond Street Hospital, London</p>	<p><b>Drawn By</b></p> <p>CC</p>	<p><b>Scale @ A3</b></p> <p>1:100</p>	<p><b>Date</b></p> <p>18 JUL 2023</p>
<p><b>Drawing Title</b></p> <p>NO SKY LINE CONTOURS FOR 63 Lambs Conduit Street</p>	<p><b>Project No.</b></p> <p>GR21_41</p>	<p><b>Drawing No.</b></p> <p>BRE_24</p>	<p><b>Revision</b></p> <p>-</p>

<p><b>Project Name</b></p> <p>Great Ormond Street Hospital, London</p>	<p><b>Drawn By</b></p> <p>CC</p>	<p><b>Scale @ A3</b></p> <p>1:100</p>	<p><b>Date</b></p> <p>18 JUL 2023</p>
<p><b>Drawing Title</b></p> <p>NO SKY LINE CONTOURS FOR 63 Lambs Conduit Street</p>	<p><b>Project No.</b></p> <p>GR21_41</p>	<p><b>Drawing No.</b></p> <p>BRE_24</p>	<p><b>Revision</b></p> <p>-</p>

**AVISON  
YOUNG**

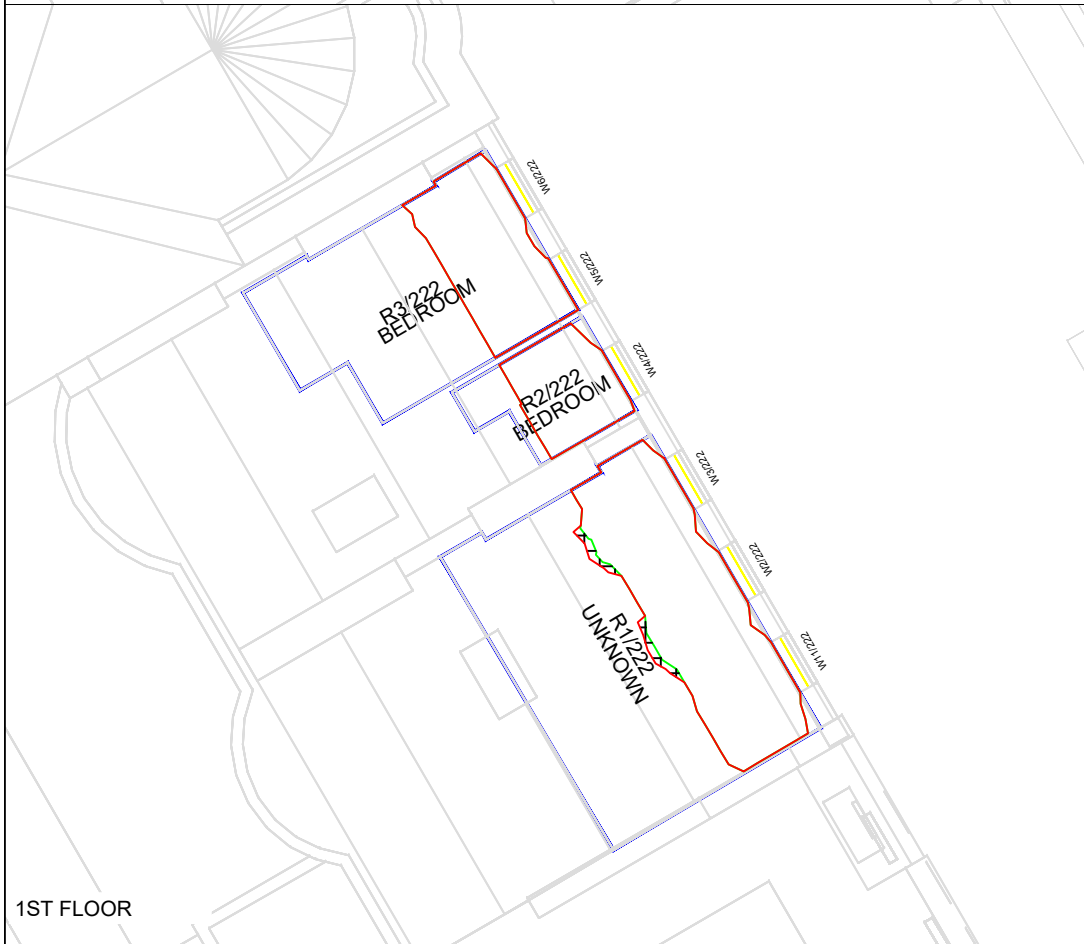
65 Gresham Street, London, EC2V 7NQ  
08449 02 03 04 www.avisonyoung.co.uk



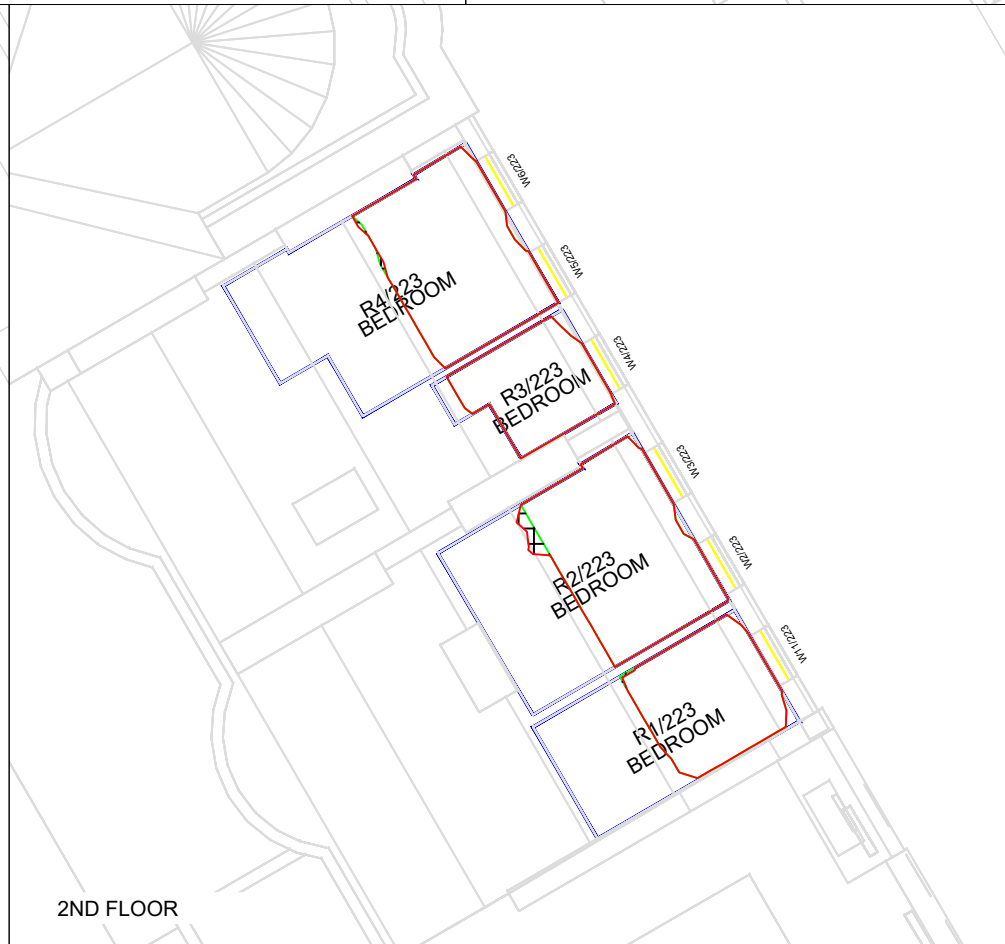
BASE FLOOR



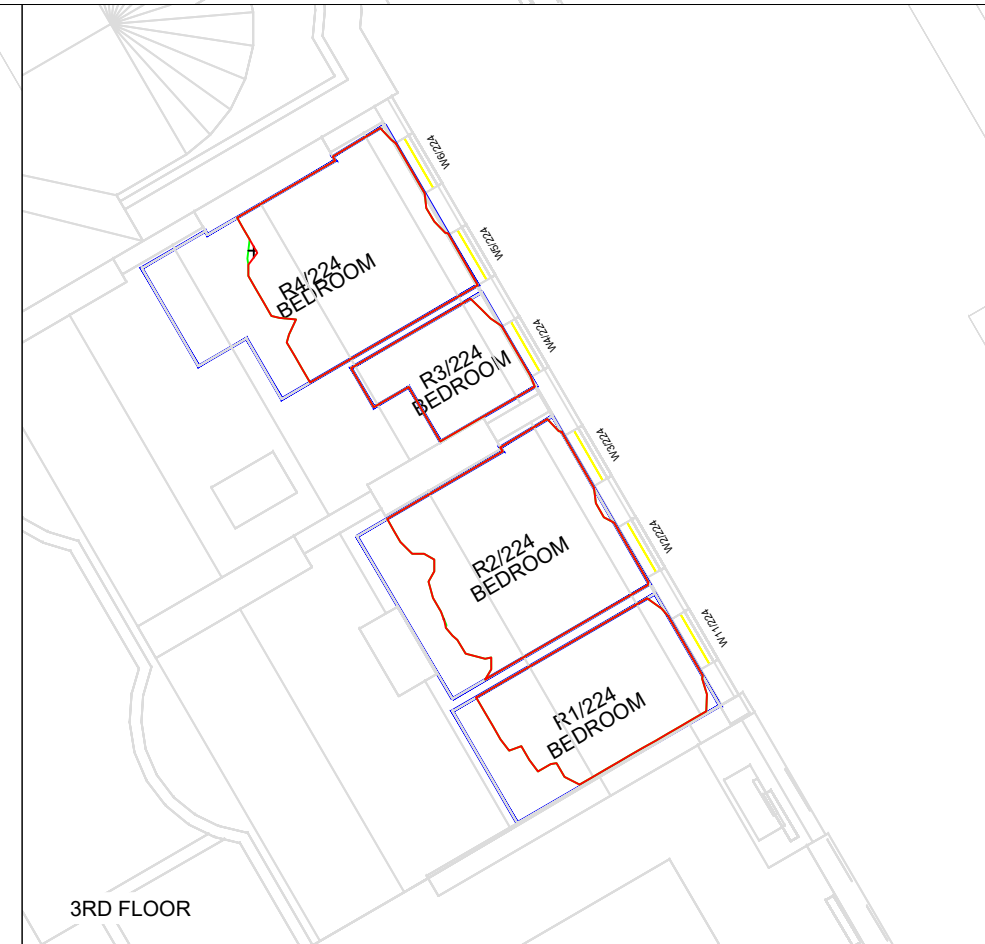
GROUND FLOOR



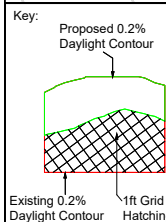
1ST FLOOR



2ND FLOOR



3RD FLOOR



**Sources of information**

**Existing building**  
 Info 19 Feb 2018 BDP 3D Survey  
 01 GCD05\_Gosh\_Extension\_WIP - 3D View

**Surrounding buildings Accutities**  
 Info 19 Feb 2018 BDP 3D Survey  
 01 GCD05\_Gosh\_Extension\_WIP - 3D View  
 Planning Portal Research and Photos

**Proposed building**  
 55. Model download 04 July 2023  
 GOSHCCC-BDP-ZZ-ZZ-M3-A-0300-0003-Envelope.dwg

**Consented**  
 57. East core volume reduced 18 July 2023  
 GOSHCCC-BDP-ZZ-ZZ-M3-A-0300-0003-Envelope\_East Core Reduced.dwg

**Project Name**

Great Ormond Street Hospital, London

**Drawing Title**

NO SKY LINE CONTOURS FOR  
2,3 Powis Place

**Drawn By**

CC

**Scale @ A3**

1:150

**Date**

18 JUL 2023

**Project No.**

GR21\_41

**Drawing No.**

BRE\_30

**Revision**

-



65 Gresham Street, London, EC2V 7NQ  
08449 02 03 04 www.avisonyoung.co.uk

# Appendix 7

## Consented vs Proposed APSH Results

**GREAT ORMOND STREET LONDON**

**18-Jul-23**

**JOB 41 - SUNLIGHT RESULTS**

**CONSENTED V PROPOSED**

Available sunlight as a percentage of  
annual unobstructed total (1486.0 Hrs)

Room use	Window Ref	Existing %			Proposed %			% Loss of Summer	% Loss of Winter	% Loss of Total
		Summer	Winter	Total	Summer	Winter	Total			
<b>19 Great Ormond Street</b>										
<b>1st Floor</b>										
LIVINGROOM	W2/21	7.00	1.00	8.00	7.00	1.00	8.00	0.00%	0.00%	0.00%
LIVINGROOM	W3/21	26.00	14.00	40.00	26.00	14.00	40.00	0.00%	0.00%	0.00%
<b>2nd Floor</b>										
BEDROOM	W2/22	8.00	1.00	9.00	8.00	1.00	9.00	0.00%	0.00%	0.00%
BEDROOM	W3/22	37.00	19.00	56.00	37.00	19.00	56.00	0.00%	0.00%	0.00%
<b>21 Great Ormond Street</b>										
<b>1st Floor</b>										
BEDSITTING	W1/31	7.00	1.00	8.00	7.00	1.00	8.00	0.00%	0.00%	0.00%
BEDSITTING	W2/31	7.00	1.00	8.00	7.00	1.00	8.00	0.00%	0.00%	0.00%
BEDSITTING	W3/31	7.00	1.00	8.00	7.00	1.00	8.00	0.00%	0.00%	0.00%
BEDSITTING	W7/31	23.00	11.00	34.00	23.00	11.00	34.00	0.00%	0.00%	0.00%
<b>2nd Floor</b>										
LIVINGROOM	W1/32	7.00	1.00	8.00	7.00	1.00	8.00	0.00%	0.00%	0.00%
LIVINGROOM	W2/32	7.00	1.00	8.00	7.00	1.00	8.00	0.00%	0.00%	0.00%
LIVINGROOM	W3/32	7.00	1.00	8.00	7.00	1.00	8.00	0.00%	0.00%	0.00%
LIVINGROOM	W7/32	30.00	12.00	42.00	30.00	12.00	42.00	0.00%	0.00%	0.00%
<b>23 Great Ormond Street</b>										
<b>1st Floor</b>										
BEDSITTING	W4/31	7.00	1.00	8.00	7.00	1.00	8.00	0.00%	0.00%	0.00%
BEDSITTING	W5/31	7.00	1.00	8.00	7.00	1.00	8.00	0.00%	0.00%	0.00%
BEDSITTING	W6/31	6.00	1.00	7.00	6.00	1.00	7.00	0.00%	0.00%	0.00%
BEDSITTING	W8/31	22.00	6.00	28.00	22.00	6.00	28.00	0.00%	0.00%	0.00%
<b>30 Orde Hall Street</b>										
<b>Base Floor</b>										
UNKNOWN	W1/60	14.00	7.00	21.00	18.00	8.00	26.00	-28.57%	-14.29%	-23.81%
UNKNOWN	W2/60	5.00	1.00	6.00	5.00	1.00	6.00	0.00%	0.00%	0.00%
<b>Gnd Floor</b>										
UNKNOWN	W1/61	20.00	8.00	28.00	20.00	8.00	28.00	0.00%	0.00%	0.00%
UNKNOWN	W2/61	6.00	1.00	7.00	6.00	1.00	7.00	0.00%	0.00%	0.00%
<b>1st Floor</b>										
UNKNOWN	W1/62	7.00	1.00	8.00	7.00	1.00	8.00	0.00%	0.00%	0.00%
UNKNOWN	W2/62	6.00	1.00	7.00	6.00	1.00	7.00	0.00%	0.00%	0.00%
UNKNOWN	W3/62	28.00	10.00	38.00	28.00	10.00	38.00	0.00%	0.00%	0.00%

Room use	Window Ref	Existing %			Proposed %			% Loss of Summer	% Loss of Winter	% Loss of Total
		Summer	Winter	Total	Summer	Winter	Total			
<b>2nd Floor</b>										
UNKNOWN	W1/63	7.00	1.00	8.00	7.00	1.00	8.00	0.00%	0.00%	0.00%
UNKNOWN	W2/63	6.00	1.00	7.00	6.00	1.00	7.00	0.00%	0.00%	0.00%
UNKNOWN	W3/63	32.00	12.00	44.00	32.00	12.00	44.00	0.00%	0.00%	0.00%
<b>3rd Floor</b>										
UNKNOWN	W1/64	7.00	1.00	8.00	7.00	1.00	8.00	0.00%	0.00%	0.00%
UNKNOWN	W2/64	6.00	1.00	7.00	6.00	1.00	7.00	0.00%	0.00%	0.00%
UNKNOWN	W3/64	32.00	13.00	45.00	32.00	13.00	45.00	0.00%	0.00%	0.00%
<b>49 Great Ormond Street</b>										
<b>Gnd Floor</b>										
MUSIC ROOM	W1/141	10.00	1.00	11.00	10.00	1.00	11.00	0.00%	0.00%	0.00%
MUSIC ROOM	W2/141	10.00	1.00	11.00	10.00	1.00	11.00	0.00%	0.00%	0.00%
MUSIC ROOM	W3/141	10.00	1.00	11.00	10.00	1.00	11.00	0.00%	0.00%	0.00%
MUSIC ROOM	W5/141	5.00	0.00	5.00	5.00	0.00	5.00	0.00%	0.00%	0.00%
<b>59 Great Ormond Street</b>										
<b>Gnd Floor</b>										
LIVINGROOM	W1/191	9.00	2.00	11.00	9.00	2.00	11.00	0.00%	0.00%	0.00%
LIVINGROOM	W2/191	9.00	2.00	11.00	9.00	2.00	11.00	0.00%	0.00%	0.00%
LIVINGROOM	W4/191	10.00	6.00	16.00	10.00	6.00	16.00	0.00%	0.00%	0.00%
<b>Spens House</b>										
<b>3rd Floor</b>										
LIVINGROOM	W1/243	27.00	13.00	40.00	27.00	13.00	40.00	0.00%	0.00%	0.00%
LKD	W2/243	21.00	9.00	30.00	21.00	9.00	30.00	0.00%	0.00%	0.00%
<b>4th Floor</b>										
LIVINGROOM	W1/244	31.00	13.00	44.00	31.00	13.00	44.00	0.00%	0.00%	0.00%
LKD	W2/244	24.00	12.00	36.00	24.00	12.00	36.00	0.00%	0.00%	0.00%
<b>5th Floor</b>										
UNKNOWN	W2/245	29.00	2.00	31.00	29.00	2.00	31.00	0.00%	0.00%	0.00%
UNKNOWN	W1/245	33.00	16.00	49.00	33.00	16.00	49.00	0.00%	0.00%	0.00%



# Contact Details

---

## Enquiries

Mark Kidd  
0207 911 2000

## Visit us online

[avisonyoung.co.uk](http://avisonyoung.co.uk)