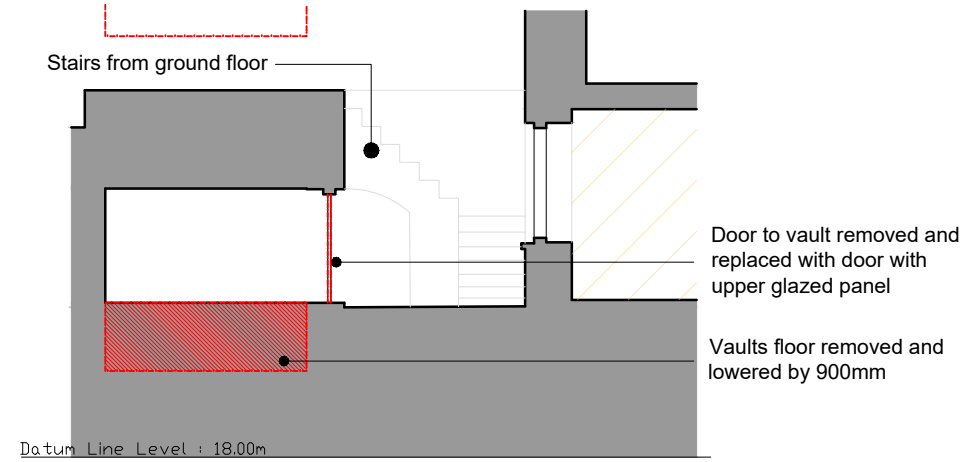
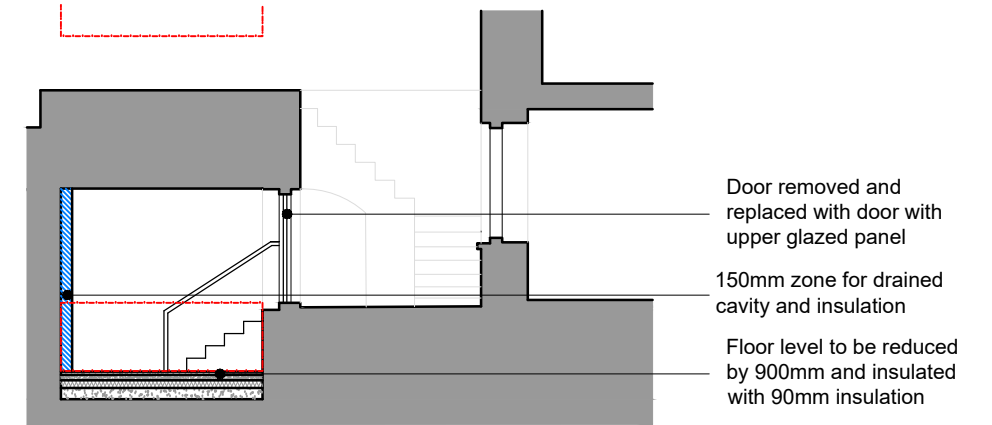


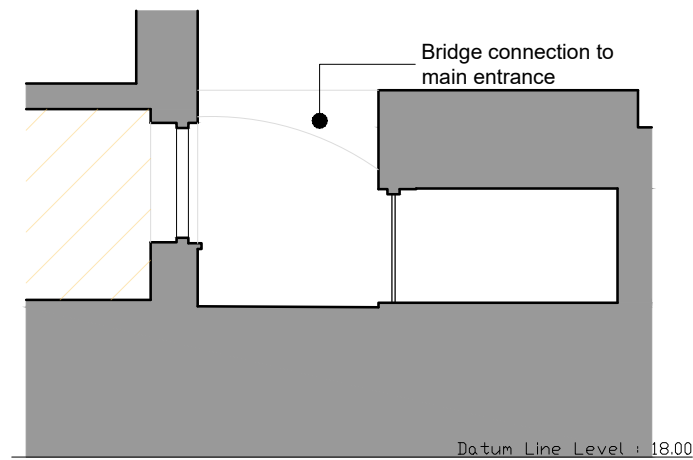
1	Existing Elevation 03
GHV	1:100 @ A3



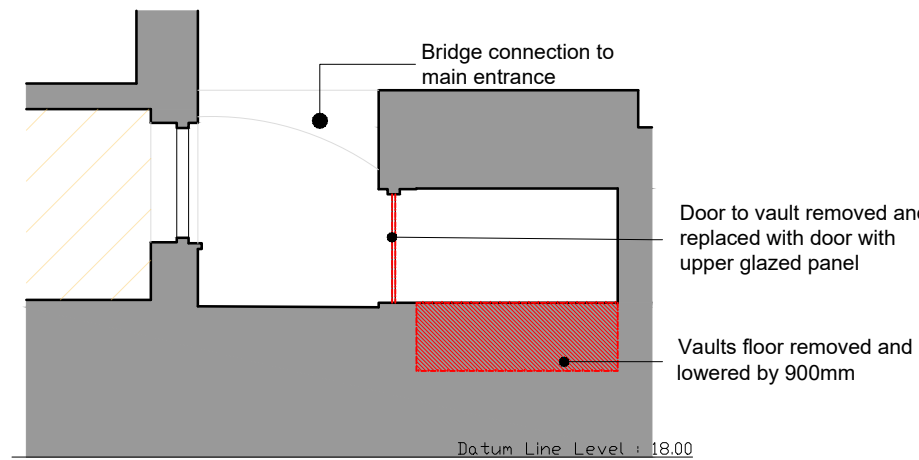
2	Demolition Elevation 03
GHV	1:100 @ A3



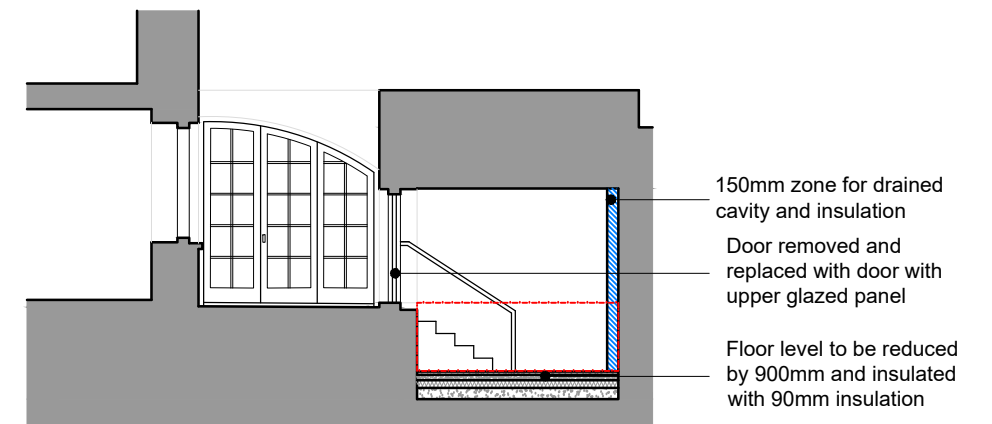
3	Proposed Elevation 03
GHV	1:100 @ A3



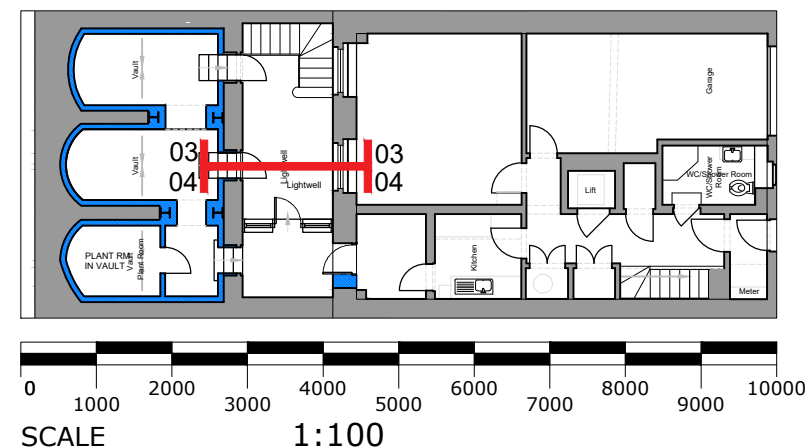
4	Existing Elevation 04
GHV	1:100 @ A3



5	Demolition Elevation 04
GHV	1:100 @ A3



6	Proposed Elevation 04
GHV	1:100 @ A3



Planning & LBC

Rev	Notes	Date	By
---	---	---	---
Date	Scale	Drawn	
18/07/23	1:100@A3	CS	
drwg. no	Rev.		
GHV-612	-		