

**41 Howitt Road
London NW3 4LU**

Location + Block Plans

1308.10.A

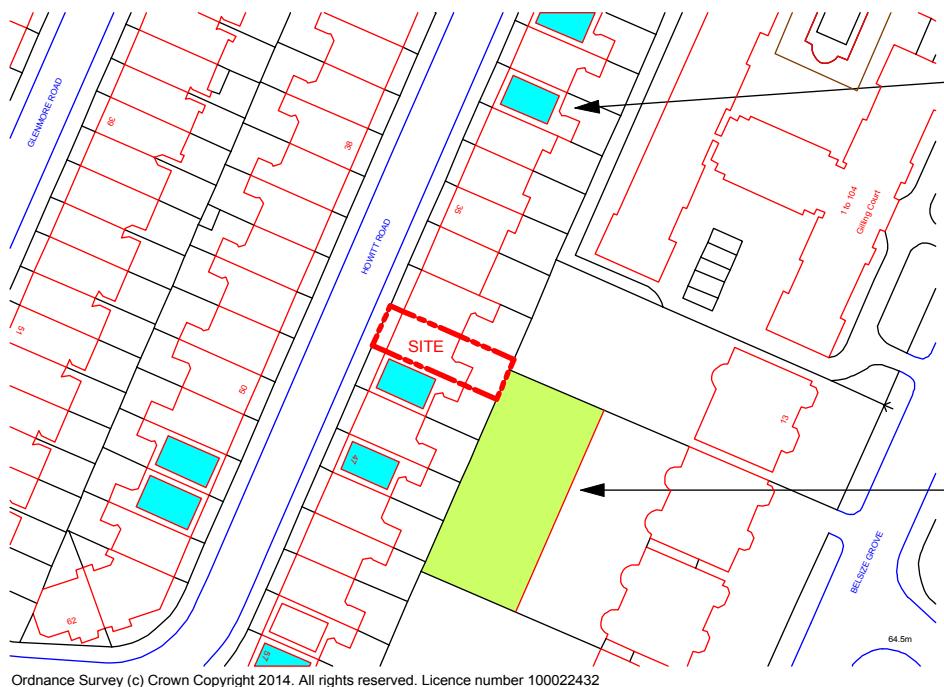
Scale: 1:1250 + 1:200 at A2
1:2500 + 1:400 at A4

Drawn: ef

Date: December 2013

Evan Ferguson Architects
Manor Farm, Helporthorpe
Malton, N.Yorks YO17 8TQ

Tel. 01944 738 255
evan@eferguson7.orangehome.co.uk



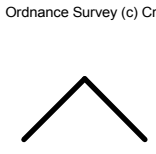
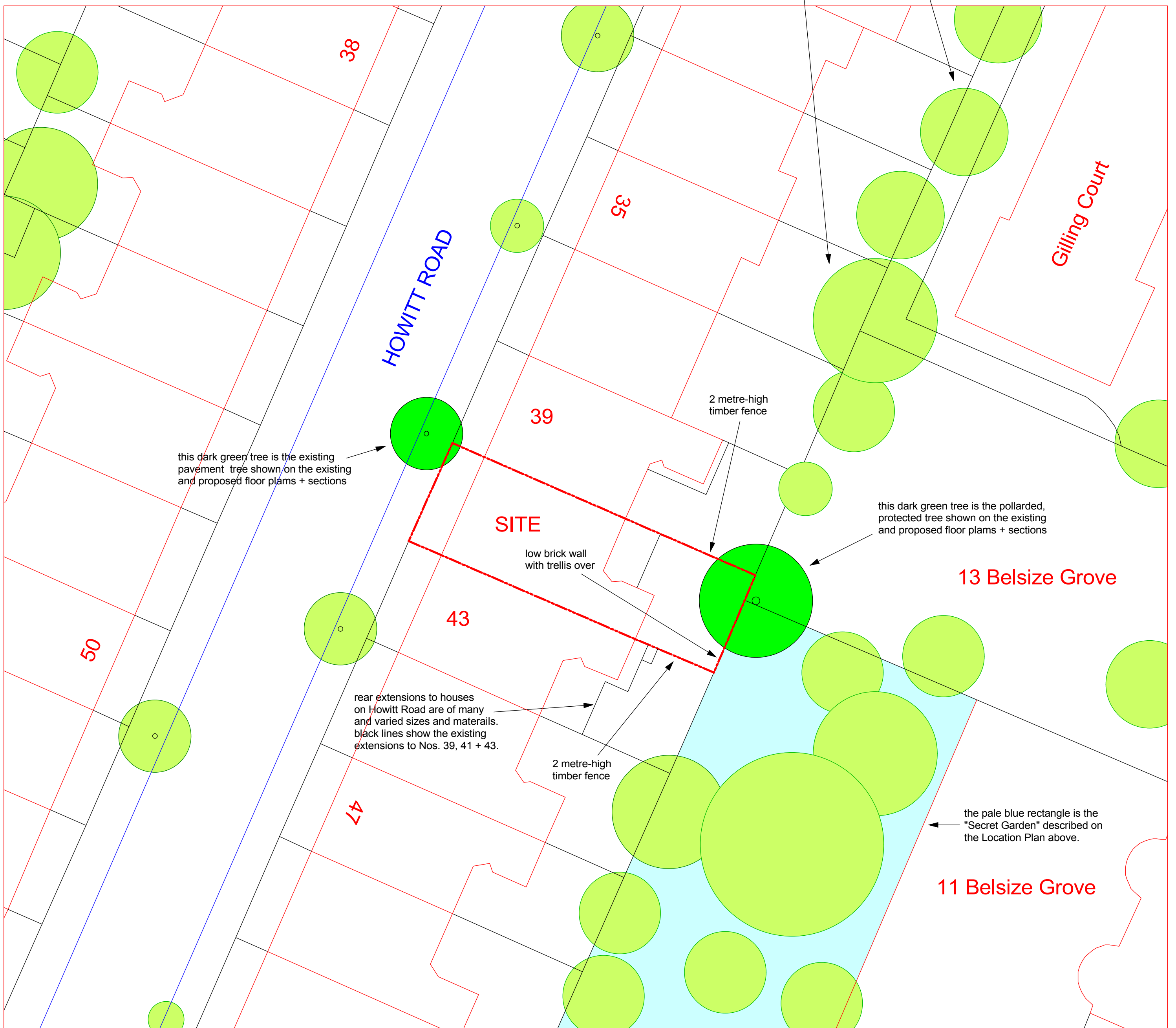
properties marked with pale blue rectangles show those houses on Howitt Road that already have full or part basement extensions. (there are others outside the limit of this plan.) all houses on this road have original, small basements as shown on existing floor plans.

the pale green rectangle is a "landlocked" site known by residents as the "Secret Garden". the site is heavily overgrown with shrubs and trees and is a great asset for local biodiversity.

LOCATION PLAN
1:1250 at A2
1:2500 at A4

BLOCK PLAN
1:200 at A2
1:400 at A4

pale green trees are shown in approximate locations as identified from Google Earth. only those coloured dark green are close enough to this site to require consideration.



Ordnance Survey (c) Crown Copyright 2014. All rights reserved. Licence number 100022432