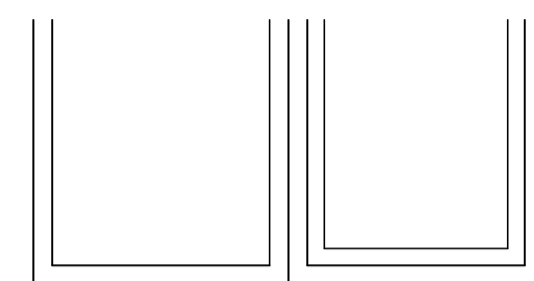
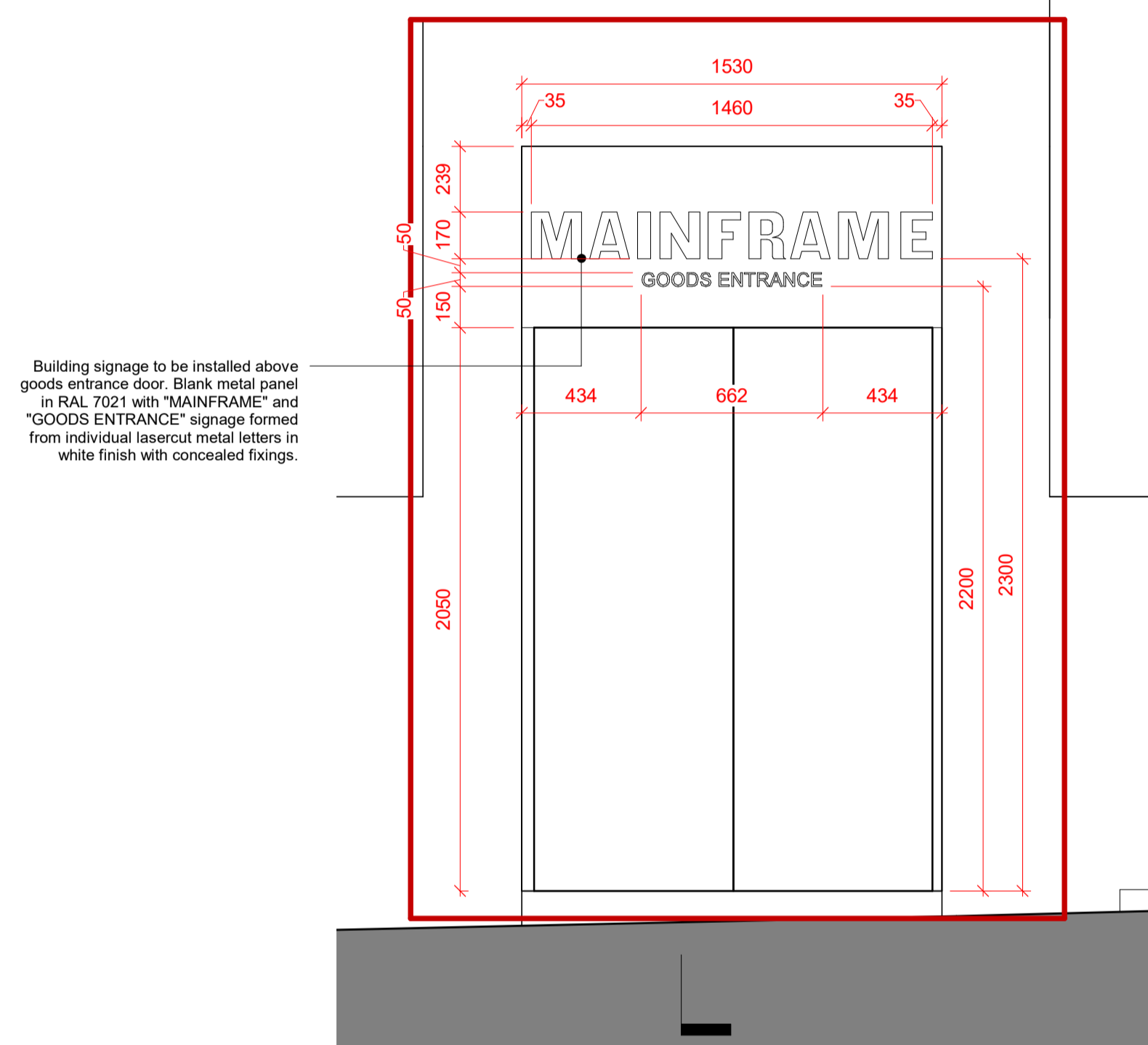


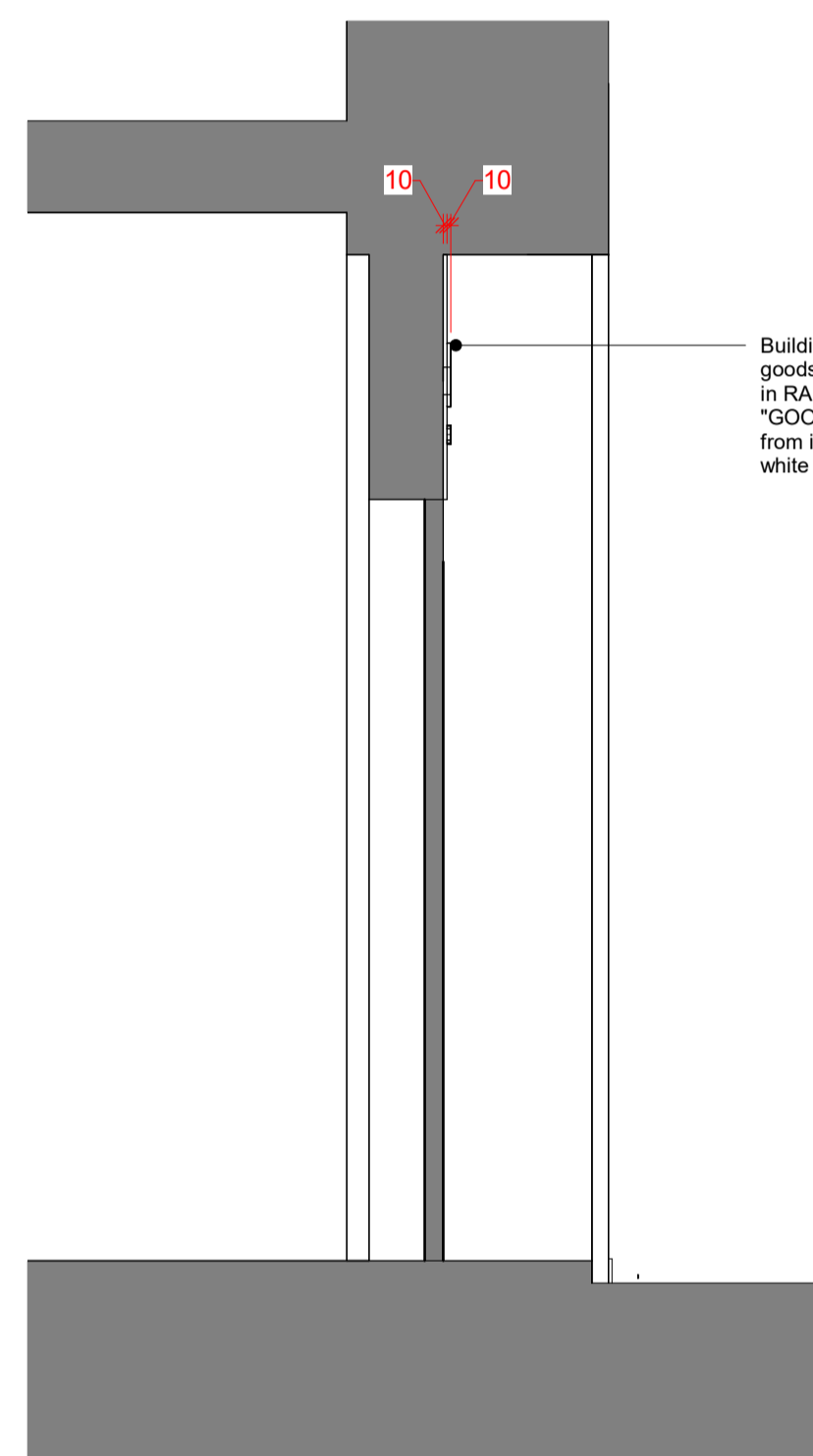
12/07/2023  
 C:\Users\hnut\Documents\Projects\Mainframe\Drawings\02\_Plan\02\_P0202 - Doric Way Signage.dwg  
 1:1  
 H&T Architecture



2  
P0202



**1 P0202 - Doric Way Signage**  
Scale - 1 : 20



**2 P0202 - Doric Way Good Entrance Section**  
Scale - 1 : 20



**3 Doric Way Goods Entrance Signage**  
Scale - 1 : 20

**PLANNING NOTES**

Architectural Information - the level of detail shown on the drawings is relative to the submission of a PLANNING APPLICATION.

The drawings should therefore not be used for any other purpose without both the prior agreement of the architect, and subsequent checking / development by others

Dimensions and setting out - Do not scale from this drawing. All dimensions to be checked on site by the contractor and to be his responsibility.

Structure & Construction - these drawings, unless expressly noted otherwise, have not been fully coordinated with a Structural Engineer's input and show indicative construction build-up only

Building Control - the client / the contractor will liaise directly with Local Authority to ensure the project is completed in accordance with the Building Regulations

Planning - the client/ the contractor will ensure that the project is completed in accordance with the approved Planning drawings and take responsibility for the discharge of any planning conditions

Party Walls & Rights to Light - the client/ the contractor will ensure that any notices and consents required are obtained before work commences

Freeholder / Leaseholder / Restricted covenants / Easement approvals - the client will ensure that any notices and consents required are obtained before work commences

Archaeological & Ecological - the client/ the contractor will ensure that any notices and consents required are obtained before work commences

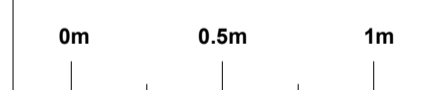
Areas - the areas provided on drawings are rounded to the nearest whole unit. Measurements are based upon received survey information and as such a reasonable allowance should be made for discrepancies or deviations that may occur during construction.

**REFERENCE KEY**

- Ownership Boundary
- Application Boundary
- - - - - Party Wall Line
- Existing Walls
- Demolished Walls
- Proposed Walls

09.01  
TYPICAL OFFICE  
100sqm  
1000sqft

NOTE: ALL INTERNAL LAYOUTS ARE INDICATIVE ONLY



Rev	Date	Description	Author	Checker
0	07.07.23	DRAFT - Advertising Consent Application Drawings	SA	LS
A	11.07.23	Advertising Consent Application Submission	SA	LS

**PLANNING**

Project Number    Project Name  
**H582    Mainframe**

Drawing Name  
**Proposed Doric Way Signage**

Scale at A1 / A3  
**1:20 / 1:40**

Drawing Number    Revision  
**H582 - HUT - ZZ - 10 - DR - A - P0202    - A**

H&T Architecture  
Studio 314  
Mare Street Studios  
London E8 3JS  
020 7399 8680  
info@nutarchitecture.com

