





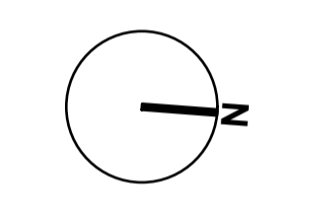

© Fathom Architects 2021
 - All dimensions are in millimeters unless otherwise noted
 - All levels are in meters above Ordnance Datum (MAD) unless otherwise noted
 - Dimensions take priority, do not scale off the drawing (except for planning purposes)
 - All dimensions to be verified on site
 - Any discrepancies to be notified to Fathom in writing

NOTE:
 Hatched rectangles on plan represent existing signage that is for strip-out prior to install of new signage. The two different tones of red denote the following type of signage to be stripped out:

 Lift and facilities directional vinyl signage



 Lift directional signage metal panel



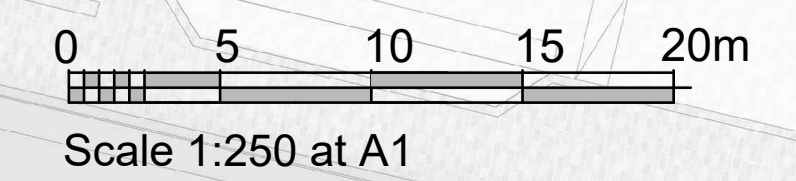
Rev.	Date	Reason for issue
P1	12.05.23	For Planning

Fathom Architects
 +44 (0) 20 3151 1515
 fathomarchitects.com

Argent (Property Development) Services LLP
 4 Stable Street
 London
 N1C 4AB

Project
 Coal Drops Yard

Title
 Coal Drops Yard Site Plan - Existing Yard Level



Scale	Paper size	Scale	Paper size
1:250	@ A1	1:500	@ A3
Project no.	Drawing no.	Rev.	
0137	P1010	P1	

Regents Canal

Gas Holder Triplets

Coal Drops Yard

Lower Stable Street

Stable Street

Lewis Cubitt Square

Granary Square