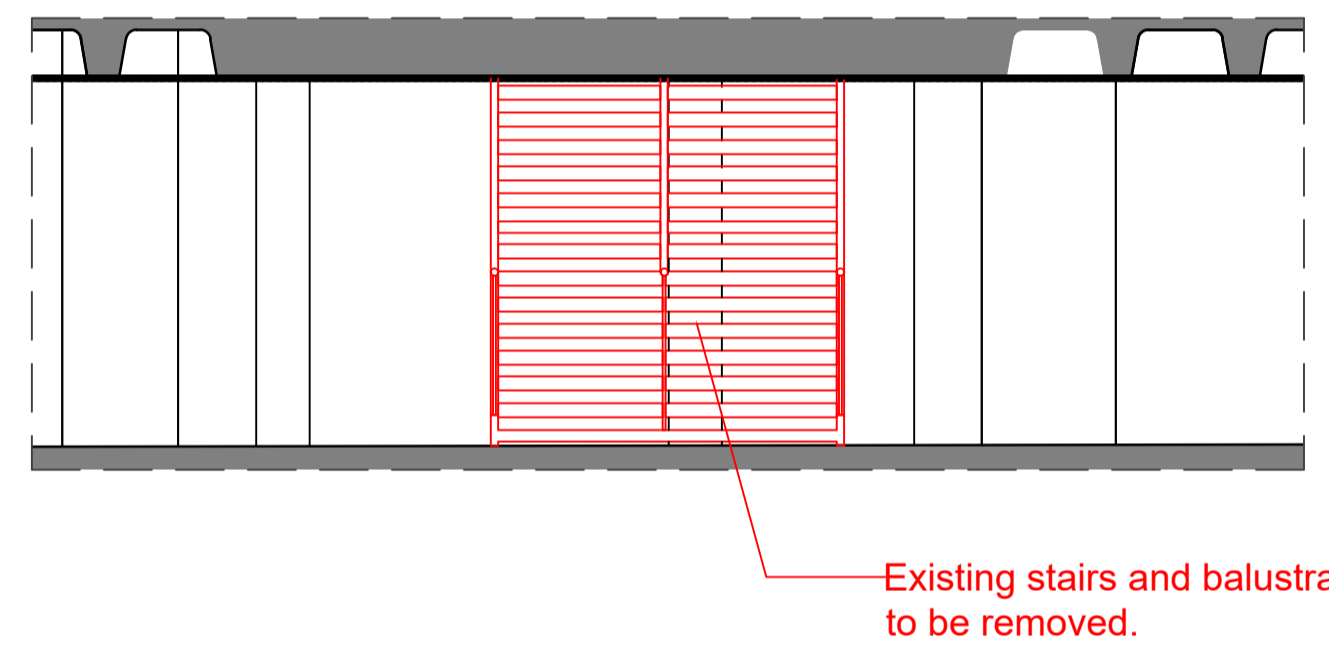
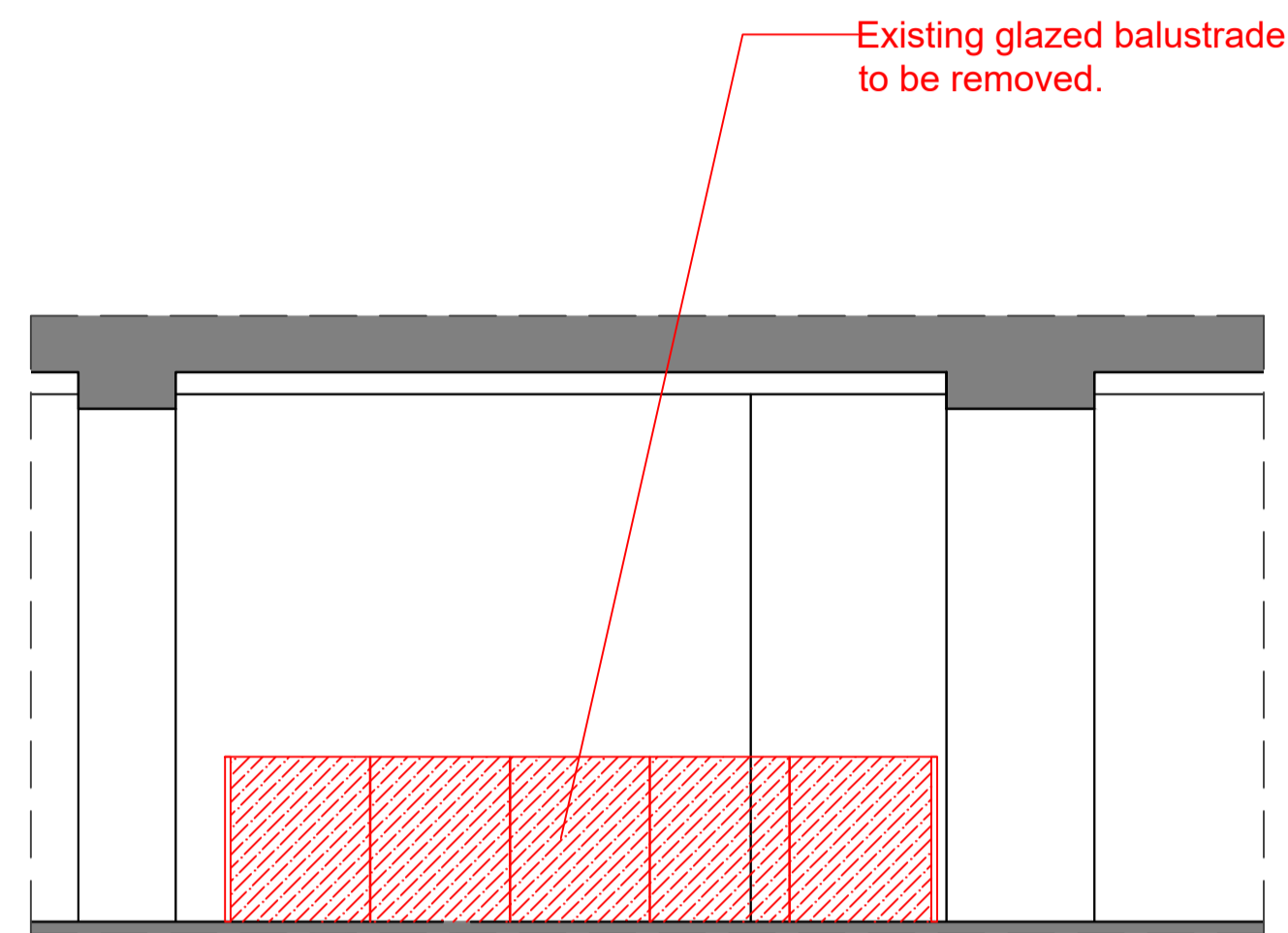
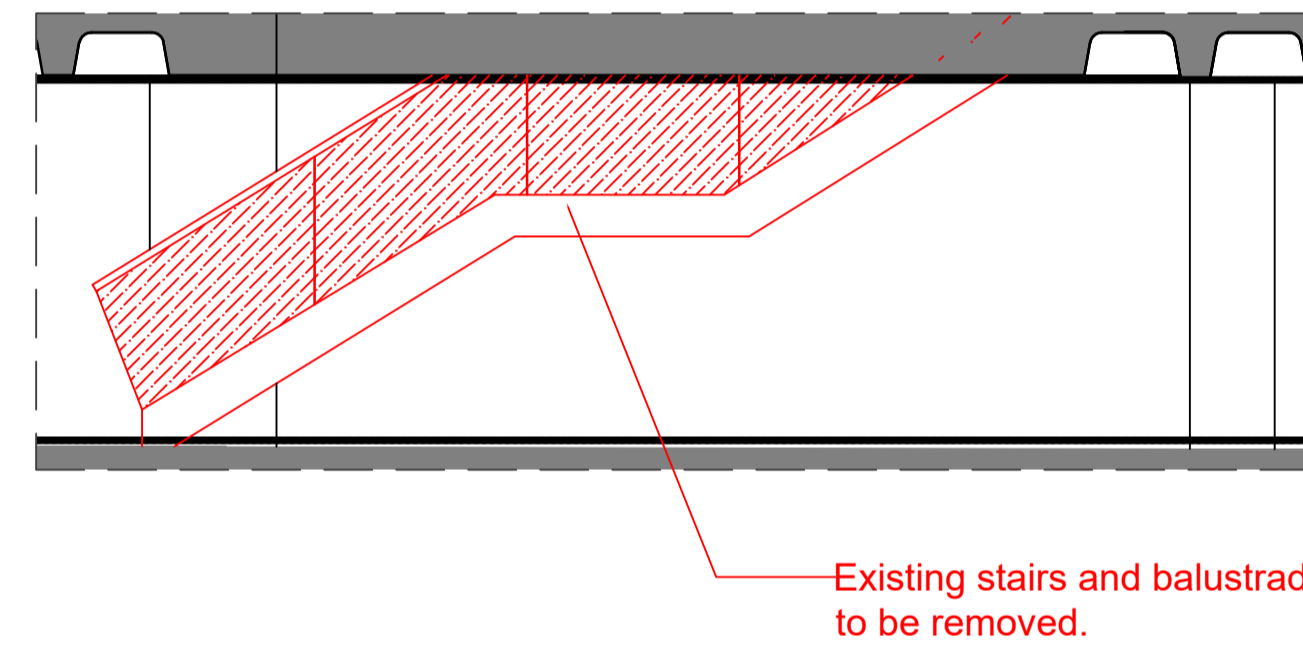
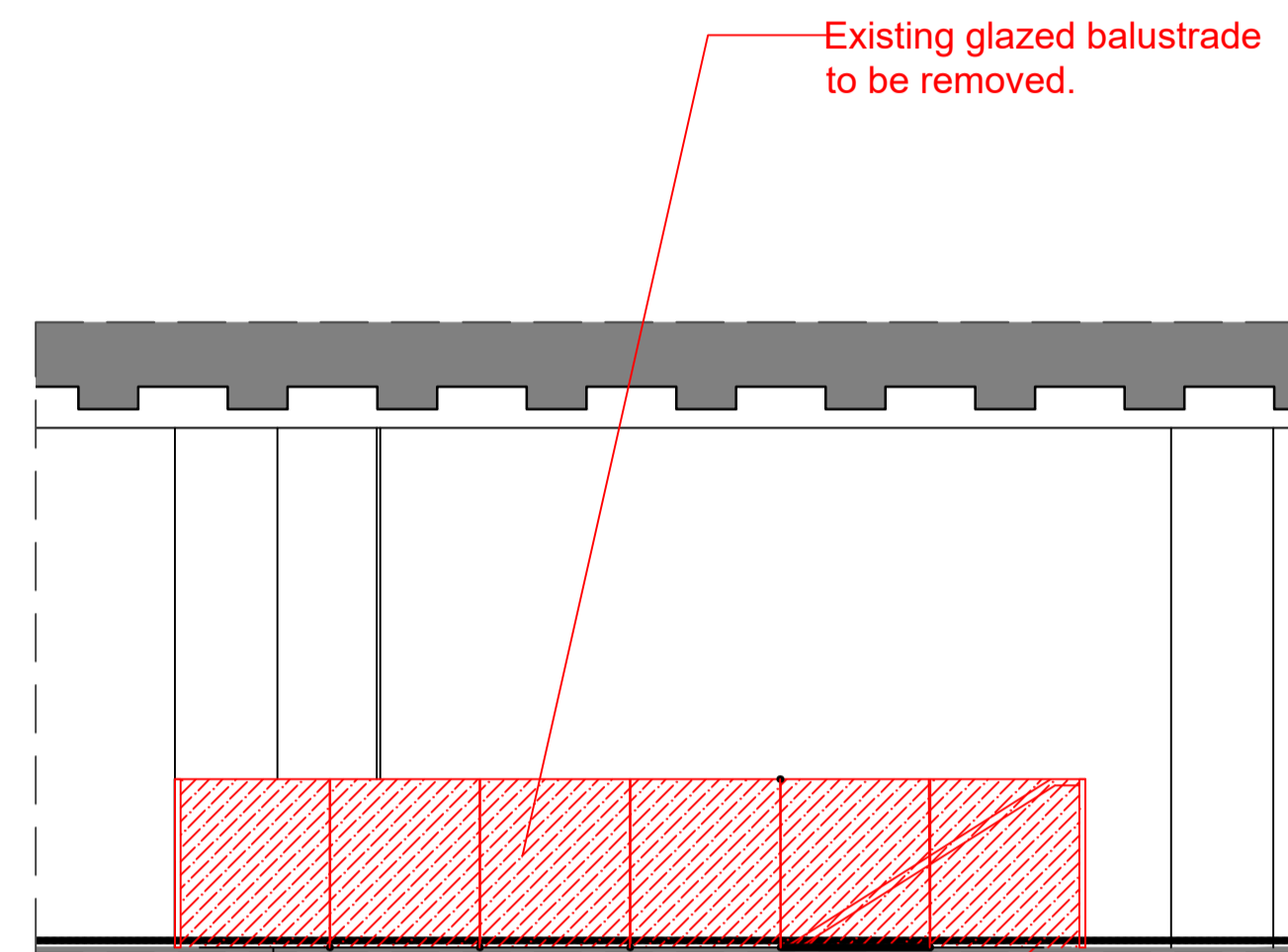


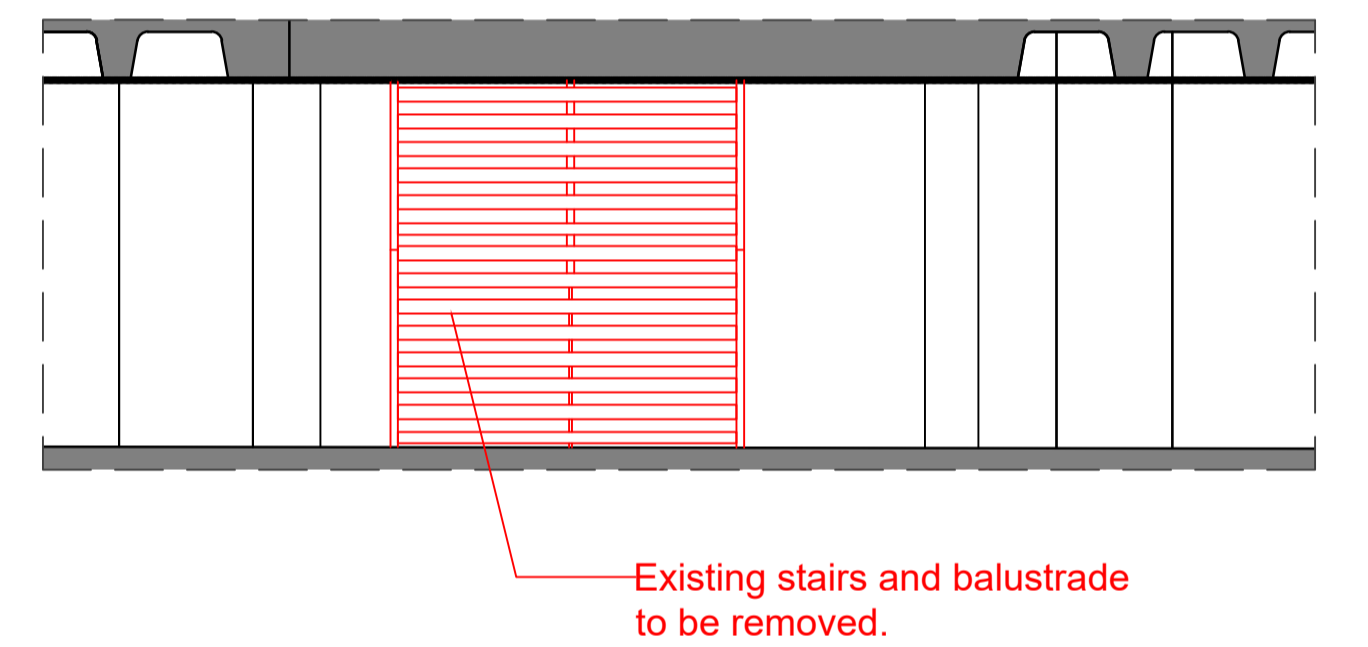
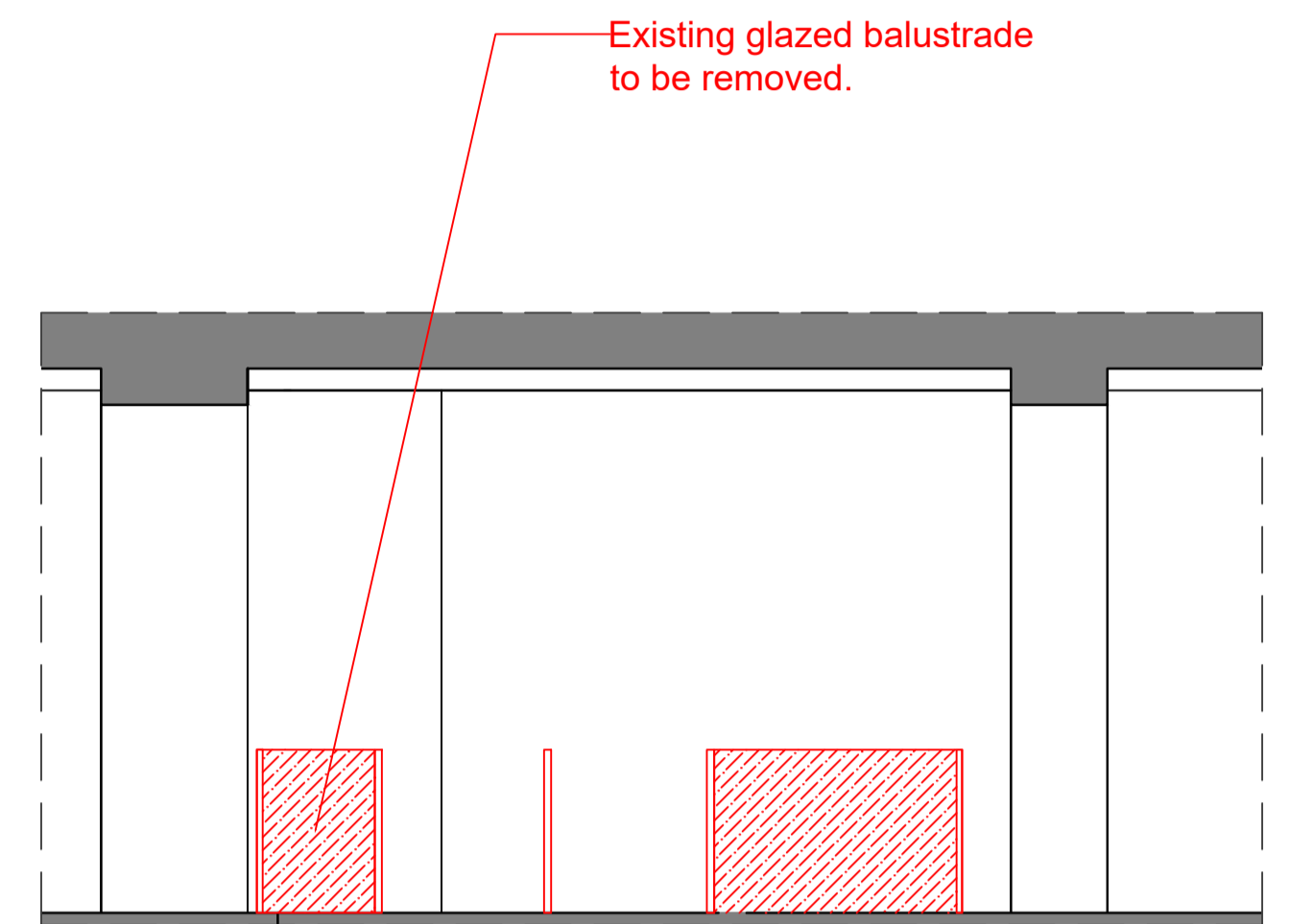
**1** Elevation 1  
1 : 50



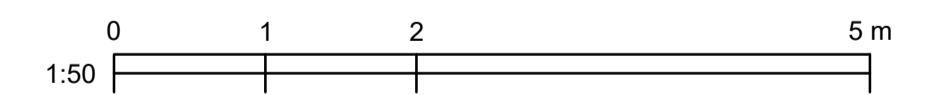
**2** Elevation 2  
1 : 50



**3** Elevation 3  
1 : 50



**4** Elevation 4  
1 : 50



KEY	REV	DATE	DESCRIPTION	NOTES
Site ownership boundary	01	23/01/2023	PLANNING ISSUE	
Boundary to works to staircase				
to be demolished				
to be demolished				

CLIENT: HEALS
PROJECT MANAGER & QS: COLLIER'S
M.E.P ENGINEER: -
STRUCTURAL ENGINEER: -
FIRE ENGINEER: -
PLANNING CONSULTANT: TURLEY
CDM CONSULTANT: -
APPROVED INSPECTOR: -

**NOTE**  
 1. Do not scale from this drawing.  
 2. All dimensions to be checked on site by the contractor and such dimensions to be their responsibility.  
 3. Report all drawings errors, omissions, and discrepancies to the architect.  
 4. This document may be issued in an uncontrolled CAD format to enable others to use it as background information to make alterations and/or additions. In that instance the file will be accompanied by a PDF version. It is for those making such alterations and additions to ensure that they make use of current background information. WRA Ltd Accepts no liability for any such alterations or additions to the background information or arising out of changes to background information which occur prior to alterations or additions being made.

LOCATION	THE HEAL'S BUILDING 196 TOTTENHAM COURT LONDON W1T 7LQ			
PROJECT NAME:	The Heals Building - Tenant Works - New Staircase			
DRAWING TITLE:	Demolitions - Elevations			
DRAWN	CHECKED	SCALE @A1	STATUS	
SE	JJ	1:50	PLANNING	
PROJECT NO.	ZONE	TYPE	SHEET NO.	REVISION
5455	-	-	PL_12_200	01

<b>WHITE RED ARCHITECTS</b>				
45 Charlotte Road London EC2A 3PD		TEL: 020 7859 4521 whitred.co.uk		
PROJECT NAME:				
The Heals Building - Tenant Works - New Staircase				
DRAWING TITLE:				
Demolitions - Elevations				
DRAWN	CHECKED	SCALE @A1	STATUS	
SE	JJ	1:50	PLANNING	
PROJECT NO.	ZONE	TYPE	SHEET NO.	REVISION
5455	-	-	PL_12_200	01

NOT FOR CONSTRUCTION