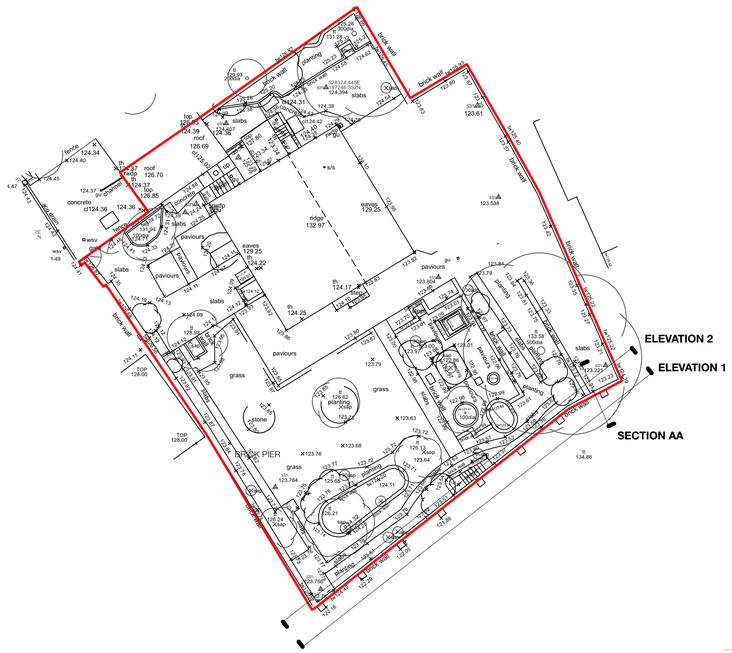

EXISTING SITE PLAN SHOWING SURVEY DATA AND EXISTING TREES
SCALE 1:200 @ A1

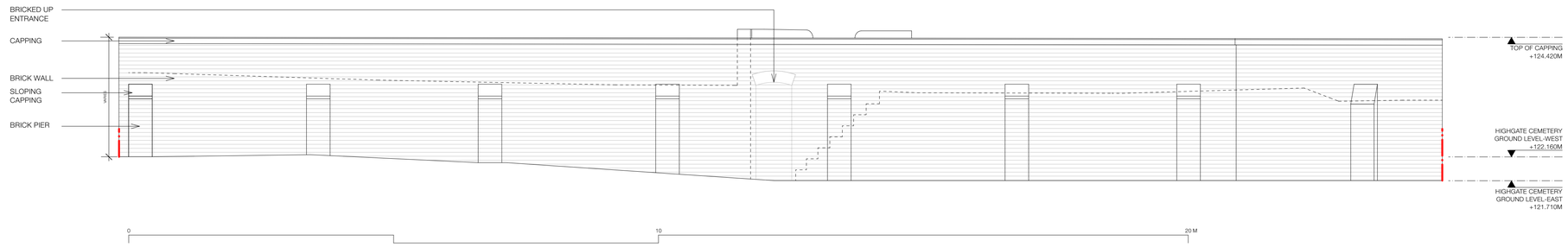

EXISTING ELEVATION 1 - HIGHGATE CEMETERY
SCALE 1:50 @ A1

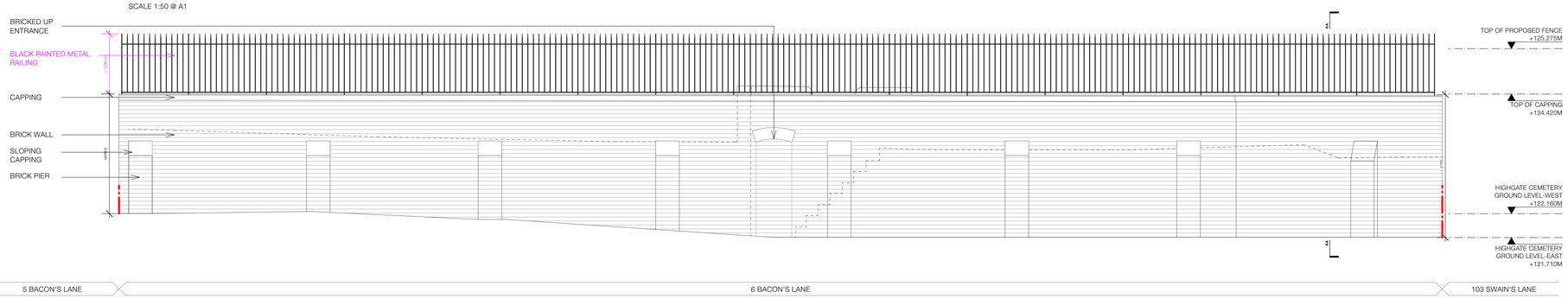

PROPOSED ELEVATION 1 - HIGHGATE CEMETERY
SCALE 1:50 @ A1

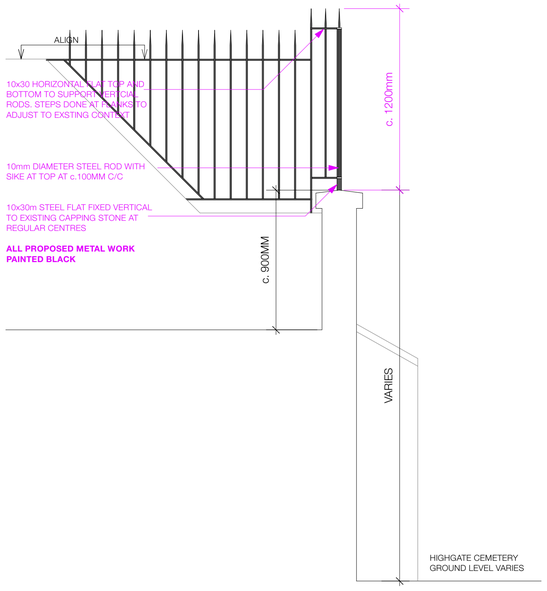

SECTION AA: PROPOSED REAR WALL SECTION BETRWEEN 6 BACON'S LANE AND HIGHGATE CEMETERY
SCALE 1:20 @ A1

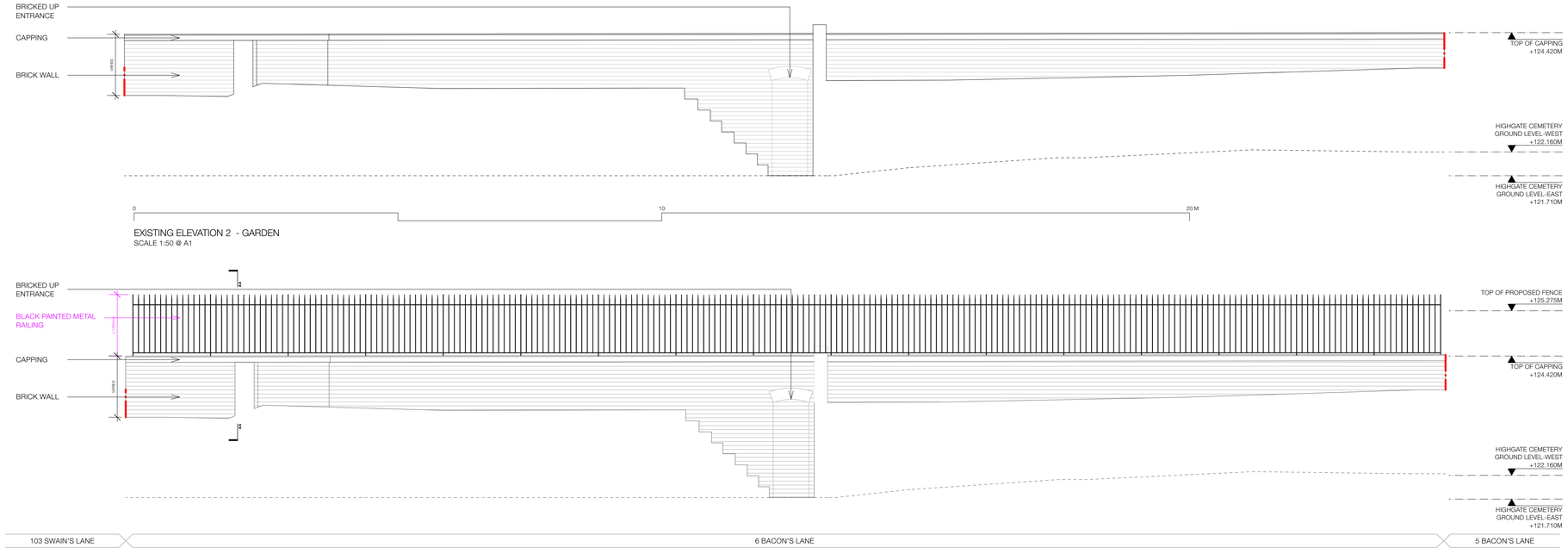

PROPOSED ELEVATION 2 - GARDEN
SCALE 1:50 @ A1

GENERAL NOTE:

PLEASE REFER TO THE LISTED BUILDING STATEMENT THAT SUPPORTS THIS APPLICATION

LEVELS TAKEN FROM TOPOGRAPHICAL SURVEY

STATUS:	PLANNING	DRAWING NO:	2216-601-Rev B
SCALE:	VARIES	TITLE:	EXISTING & PROPOSED REAR FENCE ELEVATIONS
DATE:	JUNE 2023	PROJECT:	**6 BACON'S LANE**

jpa
T: +44 (0) 1590 626465
www.johnpardeyarchitects.com