

PHASE 1 ENVIRONMENTAL REPORT
of a site at
159 MALDEN ROAD, CAMDEN
for
MS SHALINI AUJLA



**Contaminated
Land
Solutions**

**t 020 8291 1354 e ask@gosolve.co.uk
4 De Frene Road, London, SE26 4AB**

**Project No 2531
Report ref: 2531-P1E-1
Issued: 19 June 2023
Revision:**

Document Control		
Revision	Issue date	Reason for Revision
Draft	14/06/2023	
Original	19/06/2023	
A		
B		
C		
D		

CONTENTS

1 EXECUTIVE SUMMARY

2 BRIEF

3 SITE VISIT

4 SITE LOCATION

5 SITE DESCRIPTION

6 GROUND CONDITIONS

6.1 Geology

6.2 Hydrogeology

6.3 Hydrology

6.4 Ground Stability Hazards

6.5 Mining Activities

6.6 Radon Gas

6.7 Sensitive Land Use

7 SITE HISTORY

8 PROPOSED DEVELOPMENT

9 POTENTIAL CONTAMINATION

9.1 General

9.2 Off Site Contamination

9.3 On Site Contamination

9.4 Preliminary Conceptual Model

10 RISK ASSESSMENT

11 SITE WORK

11.1 Site Preparation

11.2 External Works

12 SITE DEVELOPMENT CONSIDERATIONS

13 CONCLUSIONS

14 REFERENCES

Appendix A – Site Location Plan

Appendix B – Existing & Proposed Site Plans

Appendix C – Photographs

Appendix D – Landmark Report

Appendix E – Historical Maps

Appendix F – Owner’s Questionnaire

Appendix G – British Geology Survey Borehole Logs

Appendix H – Contacts

1 EXECUTIVE SUMMARY

Details	Summary	
Proposed Site Use	Residential with private garden	
Current Site Use	Vacant, most recently used as a restaurant	
Site History	Historical mapping shows that the site has appeared to be occupied by a terraced property since 1871.	
Surrounding Area	The surrounding area is mainly mixed commercial and residential.	
Environmental Setting	Geology	Superficial: NA Bedrock: London Clay Formation
	Hydrogeology	Superficial: NA Bedrock: Unproductive Strata
		Source Protection Zone: NA
Potential Contamination Sources	<p>The site walkover, historical mapping and environmental searches have identified the following potential sources of contamination.</p> <ul style="list-style-type: none"> • Previous use as a restaurant (On-Site) • Dry cleaners, MOT testing centre, garage, petrol station (Off-site) • Imported hardcore below ground slabs(asbestos) • Naturally occurring contaminants 	
Risk Assessment Findings	<p>Risk ratings of moderate or greater indicate potentially complete source-pathway-receptor linkages that may require either mitigation or further investigation. The following moderate or greater risks have been identified:</p> <ul style="list-style-type: none"> • No moderate or greater risks have been identified requiring further investigation. 	
Recommendations	<p>No source-pathway-receptor linkages have been identified requiring further investigation.</p> <p>It is not considered that a barrier water supply pipe is required however it is recommended that this report is provided to the water supplier for confirmation.</p> <p>It is considered that provided the recommendations of this report are implemented there is no increased risk to human health from redevelopment of the site for the proposed use.</p>	

Risk Summary

Very Low	Low	Moderate / Low	Moderate	High
----------	-----	----------------	----------	------

		Receptors						
		Site Users	Ground Workers	Neighbours	Proposed Building	Aquifer	Watercourse	Ecological Receptor
Sources	Previous use as a restaurant (On-site)							
	Dry cleaners, MOT testing centre, garage, petrol station (Off-site)							
	Imported hardcore below ground slabs (asbestos)							
	Naturally occurring contaminants							

2 BRIEF

Ms Shalini Aujla of requested a phase 1 environmental desk top study for a site at 159 Malden Road, Camden, NW5 4HT.

The purpose of this report is to assess the risks to sensitive receptors both on and off-site due to soil and groundwater contamination as a result of the proposed development. It is based upon information provided by the client, a site visit and walk over and a Landmark Envirocheck, historical aerial photographs and maps.

A request for information was sent to the local authority however a response had not been received at time of writing this report.

This report is based upon available factual data for the site obtained only from the sources described in the text and related to the site on the basis of the location information provided by the Client. The desk study information is not necessarily exhaustive and further information relevant to the site may be available from other sources.

3 SITE VISIT

The site was visited on 31 May 2023 The weather was overcast and windy. Access was available to all areas of the site and a visual inspection was undertaken. A photographic record was made during the visit, and this is contained in appendix C.

The client's confidentiality was maintained at all times during discussion with third parties.

4 SITE LOCATION

The site is situated northwest of Camden Town and lies southwest of the junction of Malden Road and Haverstock Road Refer to Figure 1.

The National Grid Reference for the approximate site centre is 527980, 185130.

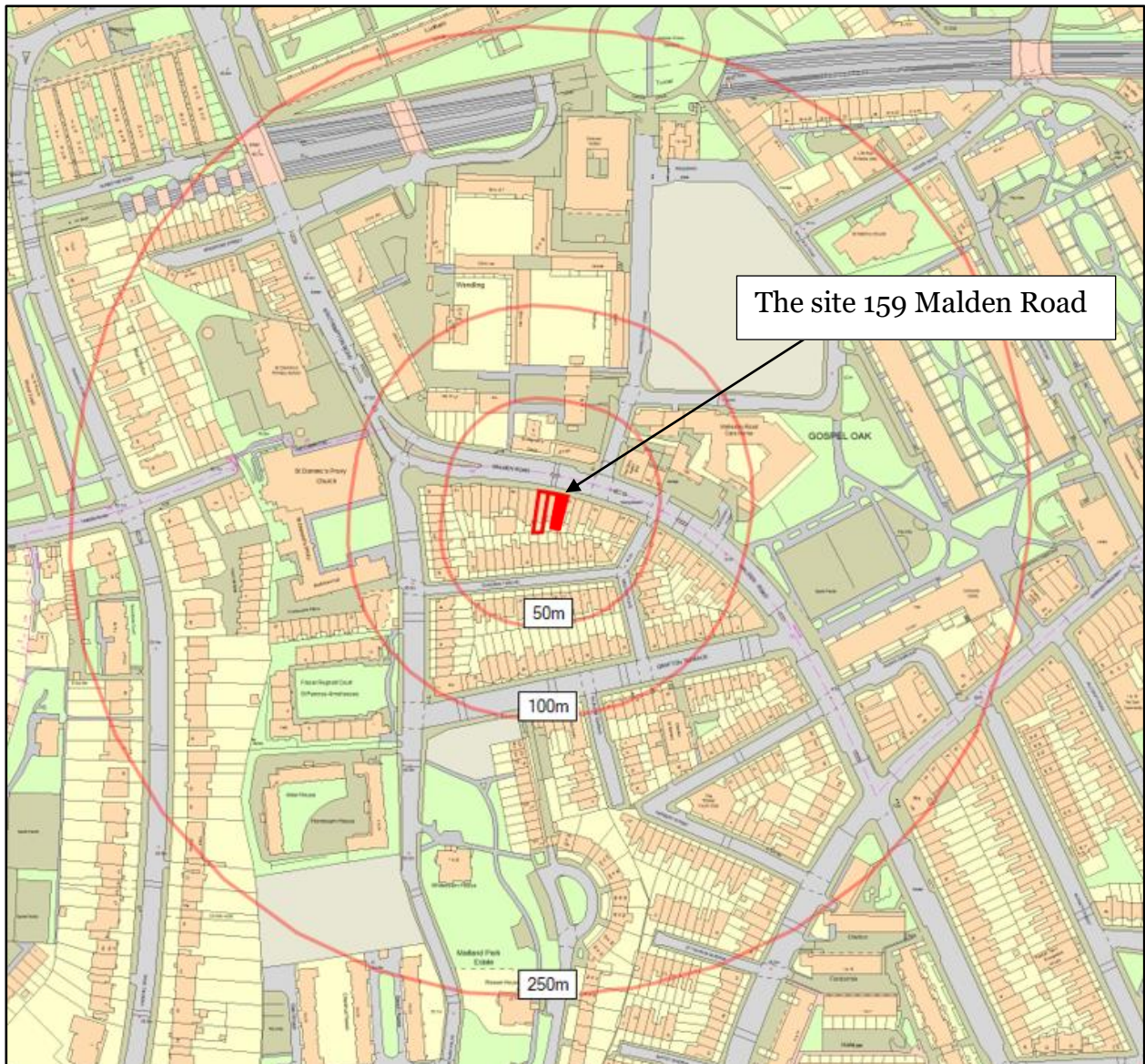



Figure 1: Site Location Plan

5 SITE DESCRIPTION

The site is very approximately rectangular shaped in plan and occupies 0.01ha.

The site if fully occupied by a multi - story terraced property and a rear garden.



Photograph 1: View of the site frontage from Malden Road

The site has most recently been used as a restaurant, currently it is vacant.

Access to the building is gained via two doors on the norther side the property. One door is used to access the ground floor and the other one is used by the residents on the upper floors.

The ground floor comprises an open entrance hall, two kitchen areas, two storerooms, a toilet, and a rear garden.

The rear garden is manly hard surfaced with some limited soft landscape along the southern wall. It can be accessed from the storeroom on the south side of the property.

The eastern and western site boundaries are defined by the party walls of the neighbouring properties.

2531-P1E-1: 159 Malden Road, Camden
Ms Shalini Aujla

The northern boundary is defined by the back of footpath to Malden Road.

The southern boundary is defined by the garden wall of the property beyond which is the neighbouring property.

The nearby surrounding area is mainly mixed commercial and residential. With commercial activities on the ground floor and residential use on the upper floors.

No significant visual or olfactory evidence of contamination was noted during the visit.

6 GROUND CONDITIONS

6.1 Geology

Reference to the geological survey of Great Britain indicates that beneath made ground, the area generally is underlain by bedrock comprising Clay, Silt and Sand described as the London Clay Formation.

No superficial deposits are recorded beneath the site.

Reference to the nearest British Geology Survey Borehole, TK28NE307 located 82m southeast of the site, indicated that the ground conditions consist of 2.1m of made ground, 8.5m of brown clay and 1.5m of blue clay. (See appendix G)

6.2 Hydrogeology

The Environment Agency maps show the site to be located over Unproductive strata in the bedrock.

Unproductive Strata are rock layers or drift deposits with low permeability that have negligible significance for water supply or river base flow.

The soils overlying the aquifers are assumed to have a high leaching potential (U) and a worst case vulnerability classification (H) is assumed due to a lack of data available for restored workings and urban areas.

The Environment Agency maps show the site is not located within a source protection zone of a borehole abstraction point.

The Environment Agency define a zone according to how the groundwater behaves in that area. From this a model of the groundwater environment is developed on which to define the zones.

Groundwater source catchments are divided into three zones:

SPZ1 – Inner protection zone

Defined as the 50 day travel time from any point below the water table to the source. This zone has a minimum radius of 50 metres.

SPZ2 – Outer protection zone

Defined by a 400 day travel time from a point below the water table. This zone has a minimum radius of 250 or 500 metres around the source, depending on the size of the abstraction.

SPZ3 – Source catchment protection zone

Defined as the area around a source within which all groundwater recharge is presumed to be discharged at the source. In confined aquifers, the source catchment may be displaced some distance from the source. For heavily exploited aquifers, the final Source Catchment Protection Zone can be defined as the whole aquifer recharge area where the ratio of groundwater abstraction to aquifer recharge (average recharge multiplied by outcrop area) is >0.75 .

6.3 Hydrology

The nearest surface water feature, appears to be a pool approximately 660metres to the north. This is considered to be too distant to be significantly impacted by the site.

The Environment Agency maps show the site is not located within a flood zone.

The British Geological Society data shows the site is not located in an area with potential for groundwater to occur.

Copy of extracts from the Landmark report are contained in appendix D.

6.4 Ground Stability Hazards

No unusual or exceptional areas of artificial ground, including made ground, worked ground, in-filled ground, landscaped ground or disturbed ground have been identified either on site or in the vicinity.

According to data from the British Geological Survey, the ground beneath the site has been identified as having the following potential risks associated with ground stability:

Source	Hazard Potential
Collapsible Ground	Very low
Compressible Ground	No hazard
Ground Dissolution	No hazard
Landslide Ground	Very low
Running Sand Ground	Very low
Shrinking or Swelling Clay Ground	Moderate

These risks would be expected to manifest themselves as excessive settlement in the buildings on the site. However, the risks identified are considered unlikely to be of concern to any new buildings, as the foundation design will be based upon geotechnical information obtained from a site-specific intrusive investigation.

6.5 Mining Activities

Reference to the Coal Authority data indicates that the site is not within an area of known coal mining. There is no other known mining in the area.

6.6 Radon Gas

The Landmark Envirocheck Data also advises that the site lies within an area where less than 1% of properties are above the action level and that no protection measures are required in the construction of new properties.

6.7 Sensitive Land Use

Environmentally Sensitive Areas include Nitrate Sensitive Areas, Sites of Special Scientific Interest (SSSI's), Areas of Outstanding Natural Beauty (AONB), National Parks, National Nature Reserves, Special Areas of Conservation, Special Protection Areas and RAMSAR sites.

According to the Landmark Envirocheck Data, the site is not located on or close to any such Environmentally Sensitive Areas.

7 SITE HISTORY

Copies of the Historical Ordnance Survey maps that have been obtained from The Landmark information group are contained in appendix E.

The maps have been reviewed and items of interest and potential sources of contamination, both on the site and within the surrounding area up to 250 metres from the site boundary are noted hereunder.

Site Usage

First seen	Last seen	Description
1871	Present	The site appears to be occupied by a terraced property

Surrounding Area

First seen	Last seen	Name	Direction	Distance (m)
1966	Present	Garage	E	63
1953	1970	Builders Yard	E	133
1954	1966	Chemical Wors	N	150

8 PROPOSED DEVELOPMENT

Plan details for the proposed redevelopment of the site are shown on the drawing contained in appendix B.

The drawing shows a development comprising a redevelopment of the ground floor including bin store, and private gardens. With the garden being hard surfaced.

Site levels will remain generally as existing.

Access to the property is gained via a dedicated entrance from Malden Road

9 POTENTIAL CONTAMINATION

9.1 General

From observations made during the site visit, review of the historical maps and the Landmark information, potential sources of on-site contamination and off-site contamination have been identified.

No significant potential sources of contamination have been identified beyond a 250 metre boundary which are considered likely to have any impact on the site. Where there are similar industries and activities in the same direction, only the nearest has been listed.

Copies of the relevant extracts are contained in appendix D.

The legislative framework for the regulation of contaminated land is embodied in Part IIA of the Environmental Protection Act 1990, implemented in the Contaminated Land (England) Regulations 2000. This legislation allows for the identification and remediation of land where contamination is causing unacceptable risks to human health or the wider environment. The approach adopted by UK contaminated land policy is that of “suitability for use” which implies that the land should be suitable for its current use and made suitable for any proposed future use.

In this preliminary contamination assessment, the site has been modelled using the Source-Pathway-Receptor approach to produce a site-specific conceptual model.

- **Source** - substances or potential contaminants which may cause harm

- **Pathway** - a linkage or route between a source and receptor
- **Receptor** - humans, plant life, groundwater etc., which could be harmed by a contaminant

Geological records indicate the site is not underlain by an aquifer in the superficial stratum and therefore there is not considered to be a significant potential for contaminants to be transported either to or from site in the groundwater.

9.2 Off Site Contamination

Description	Direction	Distance (m)
Discharge Consents:		
None identified.	-	-
Local Authority Pollution Prevention & Controls:		
Name: Visage Location: 171 Malden Road, London, Nw5 4ht Authority: London Borough of Camden, Pollution Projects Team Permit Reference: PPC/DC50 Dated: 1st February 2008 Process Type: Local Authority Pollution Prevention and Control Description: PG6/46 Dry cleaning Status: Permitted Positional Accuracy Manually positioned to the address or location	NW	27
Category 1 and 2 Pollution Incidents to Controlled Waters:		
None identified.		
Prosecutions Relating to Authorised Processes:		
None identified.		
Substantiated Category 1 and 2 Pollution Incidents:		
None identified.		

Description	Direction	Distance (m)
Control of Major Accident Hazards Sites (COMAH) & Planning Hazardous Substance Consents		
None identified.		
Landfill and Other Waste Sites:		
None identified.		
Artificial Ground and Made Ground:		
None identified.	-	-

Name	Location	Classification	Status	Direction	Distance (m)
Historical and Current Land Uses:					
Kentish Town Scaffolders	Malden Rd, Kentish Town, London, NW5 4HT	Scaffolding & Work Platforms	Inactive	W	3
Visage Dry Cleaners	171, Malden Road, London, NW5 4HT	Dry Cleaners	Active	W	26
Court Service Station	160A, MALDEN ROAD, LONDON, NW5 4BT	Mot Testing Centres	Active	E	62
Pest Control Camden	196 Malden Rd, London, NW5 4BS	Pest & Vermin Control	Inactive	NW	125
Remapol	Flat 18, Hornbeam House, Maitland Park Villas, London, NW3 2EJ	Furniture - Repairing & Restoring	Inactive	SW	167
Agency Ltd	43, Wellesley Road, London, NW5 4PN	Commercial Cleaning Services	Inactive	E	200
Cleaning Services (Belsize Park)	64, Parkhill Road, London, NW3 2YT	Cleaning Services - Domestic	Inactive	W	234
Luckys Deluxe Ltd	129, Weedington Road, London, NW5 4PQ	Ice Cream Manufacturers & Suppliers	Inactive	E	250
D Schuman	129 Weedington Rd, London, NW5 4PQ	Garage Services	Inactive	E	250

*The same Envirocheck has been used for 159 Malden Road and 163Malden Road, therefore the distances of the potential sources of contamination have been altered to refer the correct subject property.

A search was made of the local authority planning portal and it has identified a desktop study on a site that is 63m northeast of the site. The desktop study identified the site being used as a petrol station. Therefore, this will be considered in the risk assessment below.

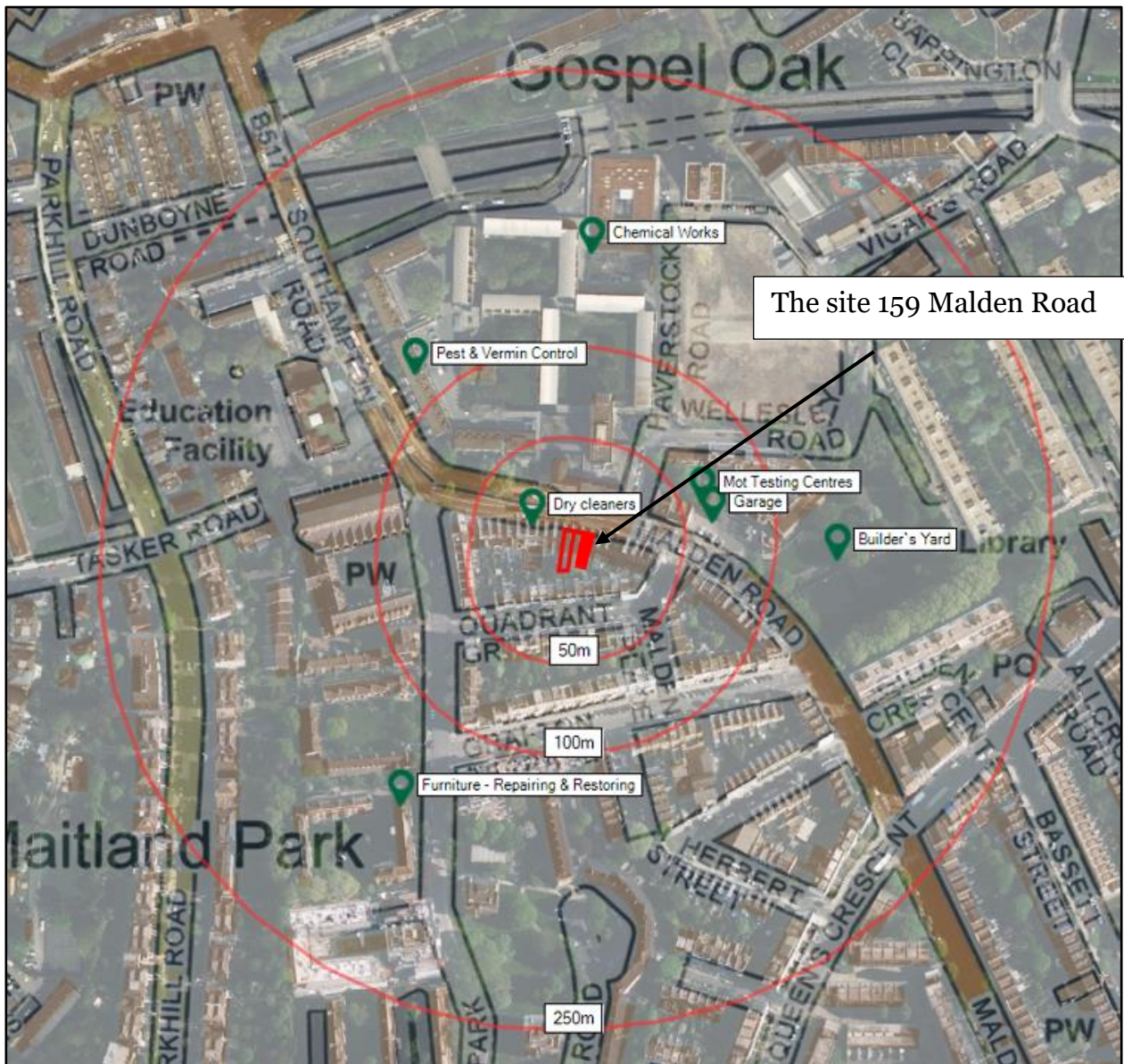


Figure 2: Potential sources of contamination within 250m of the site

Potentially contaminating commercial activities have been identified in the vicinity. The general topography falls to the southeast. Because the site does not lie over an aquifer in the superficial stratum it is considered that there is no hydraulic gradient. There is considered to be the potential for perched groundwater in the made ground to transport contaminants short distances. Therefore, only the sources within the near vicinity are considered to have the most potential to impact the site and will be considered in the risk assessment.

However, due to the site’s location above London Clay, the potential for any migration of offsite contaminants to the property is considered to be very low.

The review of the Envirocheck report has identified dry cleaners locate approximately 26m west of the site. Due to the close proximity to the site this will be taken forward to the risk assessment.

A garage located approximately 63m east of the site was identified in the historical maps. The contemporary trade directory has identified an MOT testing centre operating at same location as the garage. Moreover, on the same site a Desktop study by Jomas Engineering Environmental has identified the above-mentioned site has previously been use as a petrol station. This will therefore be taken further to the risk assessment below.

A builder’s yard located approximately 133m east and chemical works 150m north of the site were identified in the historical maps. Due to their distance from the site, it is not considered that these activities have the potential to significantly impact the site.

No potentially significant sources of ground gas have been identified; furthermore, no pathway for ground gas is considered to exist as the site is underlain by London Clay

9.3 On Site Contamination

Description	Direction	Distance (m)
Discharge Consents:		
None identified.	-	-
Local Authority Pollution Prevention & Controls:		
None identified.	-	-
Category 1 and 2 Pollution Incidents to Controlled Waters:		
None identified.	-	-
Prosecutions Relating to Authorised Processes:		
None identified.	-	-
Substantiated Category 1 and 2 Pollution Incidents:		
None identified.	-	-
Control of Major Accident Hazards Sites (COMAH) & Planning Hazardous Substance Consents		
None identified.	-	-
Landfill and Other Waste Sites:		
None identified.	-	-
Historical and Current Land Uses:		

Description	Direction	Distance (m)
None identified.	-	-
Artificial Ground and Made Ground:		
None identified.	--	--

A search was made of the local authority planning portal and no significant potentially contaminating sources were found on site other than those already identified above.

There is potential contamination of the site from its previous use as a restaurant.

Due to the age of the property, there is a possibility for asbestos to be present within hard core beneath ground slabs.

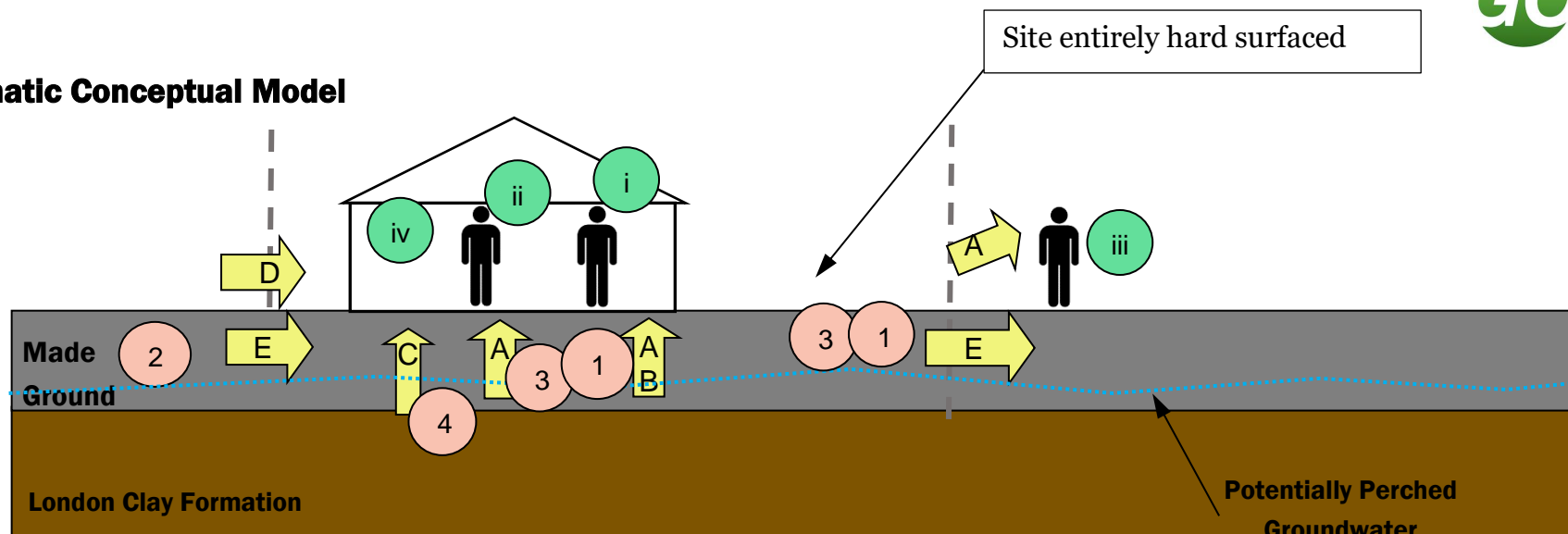
No significant olfactory or visual evidence of contamination was noted during the site walkover.

Camden was subjected to bombing runs during World War II therefore in accordance with CIRIA C681 a non-specialist UXO assessment of the site has been undertaken. With reference to the Zetica UXO risk map the site is located in an area of low to moderate UXO risk. Given that the site is in a residential area where properties would have been occupied during the Blitz it is likely that any strikes would have been noticed and any unexploded ordnance (UXO) dealt with at the time. Given the findings, the risk from UXO is not considered to be significantly higher than the 'background risk' of finding UXO within this part of Greater London. Caution should be exercised during ground works and a watch maintained for any unexpected items.

9.4 Preliminary Conceptual Model

		Potential pathways											Comments on discounted pathways	
		Inhalation of contaminated vapour	Inhalation of contaminated dust	Direct Soil Ingestion	Direct dermal contact	Inhalation of asbestos	Drinking contaminated water supply	Direct contact of soil with building materials	Surface water run-off	Surface water percolation to groundwater	Migration via groundwater	Build-up of ground gas		
Receptors	Site Users	Y	N	N	N	N	Y					N	No soft landscape and permeable areas are proposed; therefore, these pathways will not be created.	No potentially significant sources of land gas identified. This is to be reviewed if significant organic containing material is identified on site.
	Ground Workers	Y	Y	Y	Y	Y						N		
	Neighbours	Y	Y			Y			N		Y	N	Site to be entirely hard surfaced	
	Proposed Building							Y				N		
	Watercourse								N		N		No potentially significant watercourse identified nearby.	
	Aquifer									N			No aquifer present in underlying soils.	

Schematic Conceptual Model



Sources	Pathways	Receptors
1 Previous use as a restaurant (On Site)	A Inhalation, ingestion, dermal contact, vapours	i Site Users
2 Dry cleaners, MOT testing centre, garage, petrol station (Off-Sit)	B Drinking contaminated water supply	ii Ground Workers
3 Imported hardcore below ground slabs(asbestos)	C Direct contact of soil with building materials	iii Neighbours
4 Naturally occurring contaminants	D Surface water run-off	iv Proposed Building
	E Migration via groundwater	

10 RISK ASSESSMENT

The level of information provided by the Landmark report and historic Ordnance Survey maps, together with the other information within the report is considered suitable to provide the data for a satisfactory risk assessment for the site. While there will always be uncertainties due to known or unknown gaps in information it is considered that sufficient information is available to reduce those uncertainties to within acceptable limits for the nature of the site under review.

An asbestos survey of existing structures and infrastructure (as defined under Section 5(a) of the Control of Asbestos Regulations 2012) was beyond the brief of this report. The risk assessment has been undertaken on the basis that should asbestos be identified within buildings or infrastructure, these materials will be removed appropriately by licensed contractors and asbestos materials disposed of in accordance with legal requirements prior to demolition or other works in order to avoid contaminating soils at the site.

Sources	Potential pollutant	Receptor	Pathway	Hazard severity	Likelihood of occurrence	Risk / Significance	Comment & control measures
Previous use as a restaurant (On Site)	Metals Hydrocarbons PAHs	Site Users	Inhalation of vapours, indoors and outdoors	Mild	Unlikely	Very Low Risk	No action required. Any visual or olfactory evidence of contamination noted during the works should be investigated by a suitably qualified person and their recommendations implemented
			Drinking of water from supply impacted by contaminated soil	Mild	Unlikely	Very low risk	It is not considered that a barrier water supply pipe is required however it is recommended that this report is provided to the water supplier for confirmation.

Sources	Potential pollutant	Receptor	Pathway	Hazard severity	Likelihood of occurrence	Risk / Significance	Comment & control measures
Previous use as a restaurant (On Site)	Metals Hydrocarbons PAHs	Ground Workers	Dermal contact	Mild	Low likelihood	Low risk	Information to be contained in site Health & Safety Plan and File. Use of appropriate PPE and normal good hygiene measures. Appropriate dust control measures during construction.
			Inhalation of vapours, indoors and outdoors	Mild	Unlikely	Very low risk	
			Soil Ingestion	Mild	Low likelihood	Low risk	
			Inhalation of contaminated dust	Mild	Low likelihood	Low risk	
Previous use as a restaurant (On Site)	Metals Hydrocarbons PAHs	Neighbours	Inhalation of vapours, indoors and outdoors	Mild	Unlikely	Very low risk	No action required
			Inhalation of contaminated dust (during construction)	Mild	Low likelihood	Low risk	Appropriate dust control measures during construction.
			Lateral migration of groundwater transporting contaminants	Mild	Unlikely	Very low risk	No action required.

Sources	Potential pollutant	Receptor	Pathway	Hazard severity	Likelihood of occurrence	Risk / Significance	Comment & control measures
Demolition debris within the made ground	Asbestos	Ground Workers	Inhalation	Severe	Unlikely	Moderate/Low risk	Any debris from earlier demolition found during site strip is to be inspected for asbestos by a suitably experienced contractor. Information to be contained in site Health & Safety Plan and File. Dust control.
		Neighbours		Severe	Unlikely	Moderate/Low risk	Appropriate dust control measures during construction.
Naturally occurring contaminants	Sulphates pH	Proposed Building	Direct contact of soil with building materials	Medium	Low likelihood	Moderate/Low risk	From visual inspection the building does not appear to have suffered any significant adverse impact, and therefore it is considered that no further action is required. However, it is recommended that a building surveyor, civil or structural engineer is asked for advice.

Sources	Potential pollutant	Receptor	Pathway	Hazard severity	Likelihood of occurrence	Risk / Significance	Comment & control measures
Dry cleaners, garage, MOT testing centre, petrol station (Off-site)	Metals Hydrocarbons PAHs, VOCs, SVOCs,	Site Users	Inhalation of vapours, indoors and outdoors	Mild	Unlikely	Very low risk	No action required
			Drinking of water supply impacted by contaminated soil	Mild	Low likelihood	Low risk	It is not considered that a barrier water supply pipe is required however it is recommended that this report is provided to the water supplier for confirmation.
Dry cleaners, garage, MOT testing centre, petrol station (Off-site)	Metals Hydrocarbons PAHs, VOCs, SVOCs,	Ground Workers	Dermal Contact	Mild	Low likelihood	Low risk	Information to be contained in site Health & Safety Plan and File. Use of appropriate PPE and normal good hygiene measures. Appropriate dust control measures during construction.
			Inhalation of vapours, in & outdoors	Mild	Unlikely	Very low risk	
			Soil Ingestion	Mild	Low likelihood	Low risk	
			Inhalation of contaminated dust	Mild	Low likelihood	Low risk	

Any visual or olfactory evidence of contamination noted during works should be investigated by a suitably qualified person and their recommendations implemented.

11 SITE WORK

11.1 Site Preparation

During the works a watching brief should be maintained by an experienced person. Should any visual or olfactory evidence of contamination be noted during the works GO Contaminated Solution Ltd and the local authority Environmental Health Officer (EHO) should be contacted. GO Contaminated Solution Ltd shall assess if further intrusive investigation and remediation is required. Proposals will be issued to the EHO for comment prior to undertaking the additional investigation or implementing the remediation strategy.

The form of investigation proposed in 11.1.1 will indicate if there is any contamination present and if it is necessary will enable remedial works to be formulated.

If any potentially contaminated spoil is to be removed from site, the Waste Acceptance Criteria (WAC) testing should be agreed with the facility to which the spoil is being transported. It is recommended that consideration is given to this testing as part of the phase 2 investigation. Guidance can be obtained from Environment Agency document *Waste Sampling and Testing for Disposal to Landfill*.

11.2 External Works

In regard to water supply reference should be made to the UK Water Industry Research (UKWIR) publication "*Guidance for the Selection of Water Supply Pipes to be used in Brownfield Sites*" (Ref 10/WM/03/21; the '*UKWIR Guidance*'). This document provides guidance to ensure that water quality is safeguarded by identifying suitable pipe materials and components to be used below ground in potentially contaminated sites. A barrier water supply pipe may be required by the water supply company. It is recommended that this report is provided to the water supplier with a request for the testing, if any, that they require.

12 SITE DEVELOPMENT CONSIDERATIONS

During the course of the site visit and preparation of this report the following items, whilst not within the scope of this report, have come to our attention and should be considered. This is not necessarily an exhaustive list.

12.1 An intrusive geotechnical investigation may be required to provide detailed information about the engineering nature of the ground, in order to allow the most suitable foundations in terms of economy and performance to be designed. This should follow the recommendations of BS 5930, the Code of Practice for site investigations with tests carried out to satisfy the requirements of BS 1377, the Code of Practice for methods of tests for soils for civil engineering purposes. It is recommended that this includes testing for sulphates.

12.2 If it is proposed to make use of the existing drainage system, or any existing connections to the mains sewers. A CCTV survey should be considered in order to determine both the general condition and suitability for the proposed use.

12.3 If any excavation works are proposed, it is recommended that all the relevant utility companies are contacted to ascertain what pipes, cables, wires, lines and other apparatus exist close to where the work is to take place.

12.4 An asbestos survey of existing structures and infrastructure (as defined under Section 5(a) of the Control of Asbestos Regulations 2012) was beyond the brief of this report. Advice should be sought regarding the potential presence and management of asbestos within existing structures and infrastructure.

13 CONCLUSIONS

Based upon the information currently available, there would in principle, appear to be no significant contamination issues associated with the site. It is considered that provided the recommendations of this report are implemented there is no increased risk to human health from redevelopment of the site for the proposed residential use.

13.1 No source-pathway-receptor linkages have been identified requiring further investigation. While no further investigation is recommended there are some potential risks for which appropriate mitigation is required as noted below.

13.2 Should any visual or olfactory evidence of contamination be noted during the works this should be investigated by a suitably qualified person and their recommendations implemented.

13.3 From visual inspection the building foundations do not appear to have suffered any significant adverse impact due to contaminants, and therefore it is considered that no further action is required. However, it is recommended that a building surveyor, civil or structural engineer is asked for confirmation.

13.4 It is not considered that a barrier water supply pipe is required however it is recommended that this report is provided to the water supplier for confirmation.

13.5 It is recommended that appropriate dust control measures are implemented during construction. To assist in establishing what would be appropriate reference should be made to the Institute of Air Quality Management report entitled: *Guidance on the assessment of dust from demolition and construction*, version 1.1.

13.6 This report is to be referenced and relevant information to be contained in site Health & Safety Plan including use of appropriate ppe and normal good hygiene measures, also appropriate dust control measures during construction.

14 REFERENCES

- Card, G. B., Wilson, S., & Mortimer, S. (2012). *A Pragmatic Approach to Ground Gas Risk Assessment*. London, UK: Contaminated Land: Applications in Real Environments.
- Environment Agency. Land Contamination Risk Management (LCRM).
- Environment Agency. (2013). *Groundwater protection: principles and practice (GP3)*. Bristol: Environment Agency.
- Environment Agency. (2013). *Waste Sampling and Testing for Disposal to Landfill*. Bristol, UK: EA.
- Health and Safety Executive in the United Kingdom. (2012). *The Control of Asbestos Regulations 2012*.
- NHBC and Environment Agency. (2008). *Guidance for the Safe Development of Housing on Land Affected by Contamination*. NHBC and Environment Agency.
- UK Water Industry Research Ltd. (2010). *Guidance for the Selection of Water Supply Pipes to be used in Brownfield Sites*. UKWIR.
- Wilson, S., Oliver, S., Mallet, H., Hutchings, H., & Card, G. (2007). *CIRIA Report C665. Assessing risks posed by hazardous gases to buildings*. London, UK: Construction Industry Research and Information Association.

This document has been prepared for the titled project and should not be relied upon or used for any other project without an independent check being carried out as to its suitability and the prior written authority of GO Contaminated Land Solutions Ltd being obtained. No responsibility or liability is accepted for the consequences of this document being used for a purpose other than that for which it was commissioned. Any person using or relying on this document for such other purpose will by such use or reliance be taken to confirm his agreement to indemnify GO Contaminated Land Solutions Ltd for all loss or damage resulting therefrom. GO Contaminated Land Solutions Ltd accepts no responsibility or liability for this document to any party other than Ms Shalini Aujla by whom it was commissioned.



**Contaminated
Land
Solutions**

Appendix A – Site Location Plan

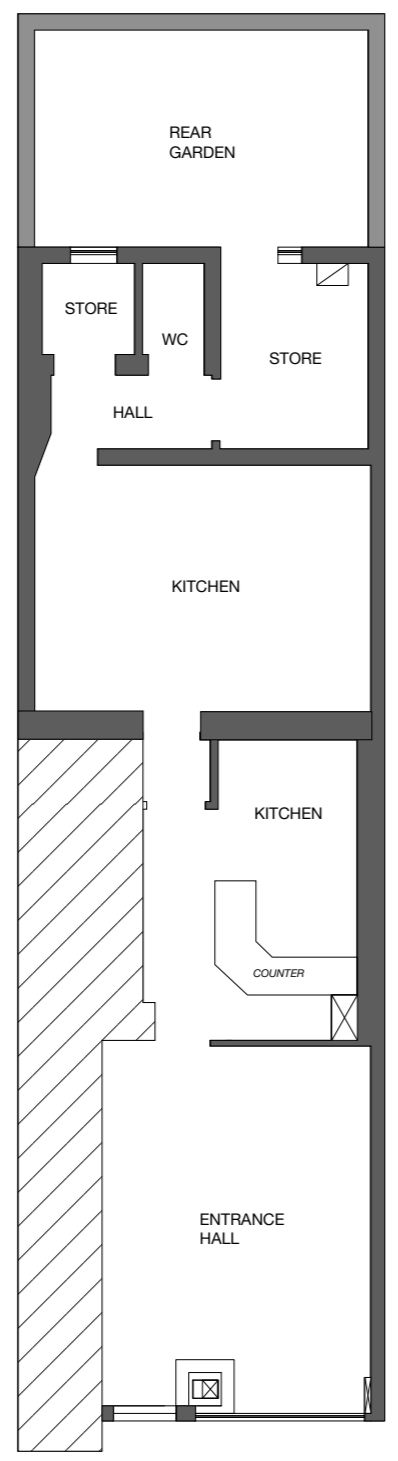




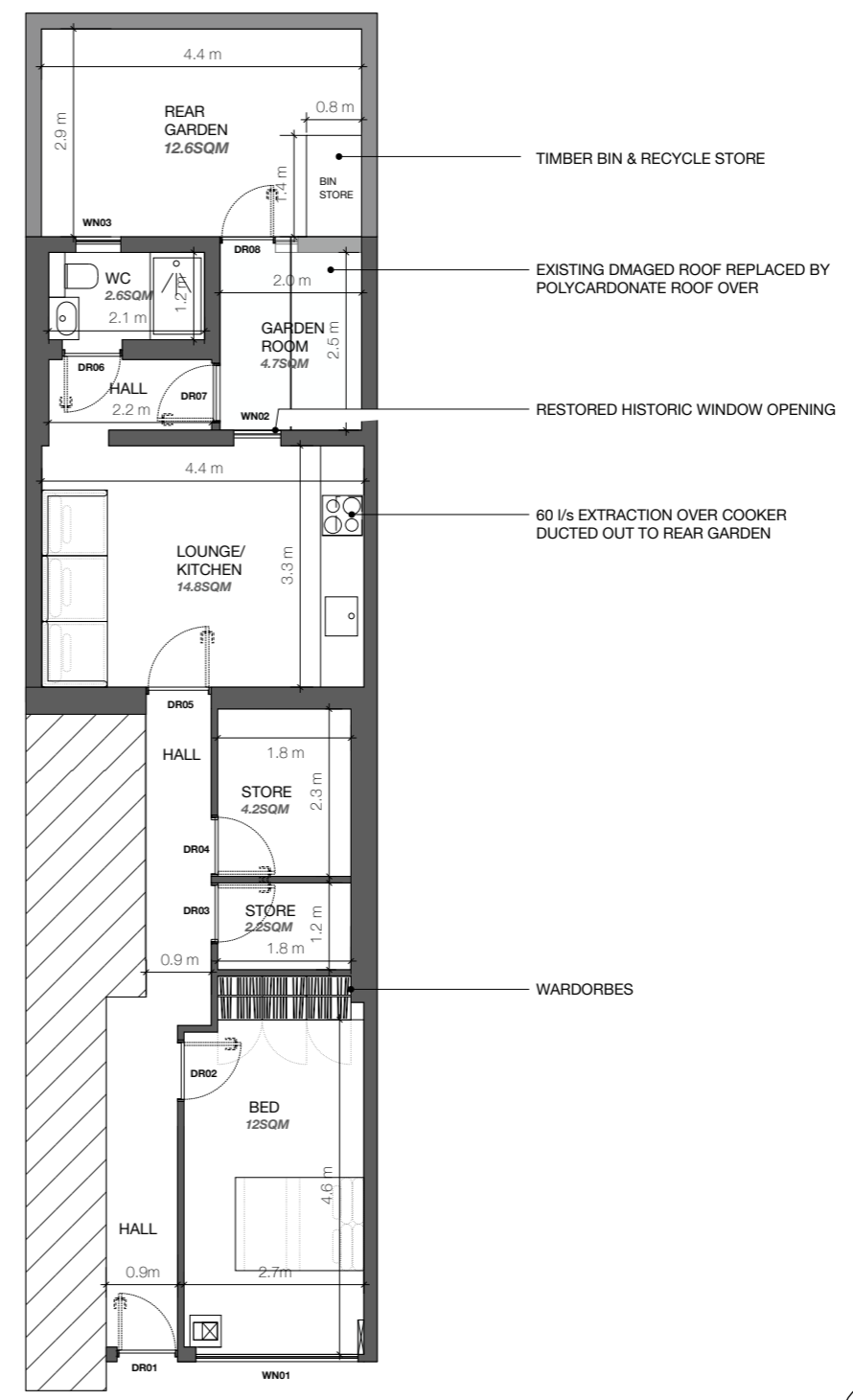
**Contaminated
Land
Solutions**

Appendix B – Existing & Proposed Site Plans

Existing

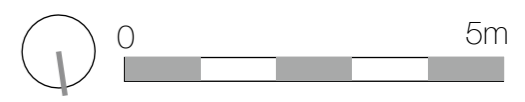


Proposed



PROPOSED 1 BED FLAT

USE: **C3**
 INTERNAL **53.4SQM**
 EXTERNAL **12.6SQM**



TITLE:	FLOOR PLAN	
DWG No:	MALDENDWG101	
SCALE:	1:100	
REV:	C	A3
DATE:	OCT 22	



**Contaminated
Land
Solutions**

Appendix C – Photographs



E facing view along Malden Road



SE facing view of the neighbouring properties



W facing view along Malden Road




NW facing view of the properties across the street from the site



S facing view of the site's frontage



S facing view of the entrance hall



N facing view of the entrance hall



S facing view of the kitchen entrance




Typical views of the kitchen



SW facing view of the storerooms




View of the toilet on the south side of the property



SW facing view of the storeroom on the west side of the property



View of the entrance to the rear garden



Typical views of the rear garden





N facing view of the property taken from the rear garden



**Contaminated
Land
Solutions**

Appendix D – Landmark Report

Envirocheck[®] Report:

Datasheet

Order Details:

Order Number:

312186219_1_1

Customer Reference:

2531/2532

National Grid Reference:

527980, 185130

Slice:

A

Site Area (Ha):

0.02

Search Buffer (m):

1000

Site Details:

159 and 163
Malden Road
LONDON
NW5 4HT

Client Details:

Mr P George
GO Contaminated Land Solutions Ltd
4 De Frene Road
Sydenham
London
SE26 4AB

Report Section	Page Number
Summary	-
Agency & Hydrological	1
Waste	18
Hazardous Substances	-
Geological	20
Industrial Land Use	25
Sensitive Land Use	70
Data Currency	71
Data Suppliers	78
Useful Contacts	79

Introduction

The Environment Act 1995 has made site sensitivity a key issue, as the legislation pays as much attention to the pathways by which contamination could spread, and to the vulnerable targets of contamination, as it does the potential sources of contamination. For this reason, Landmark's Site Sensitivity maps and Datasheet(s) place great emphasis on statutory data provided by the Environment Agency/Natural Resources Wales and the Scottish Environment Protection Agency; it also incorporates data from Natural England (and the Scottish and Welsh equivalents) and Local Authorities; and highlights hydrogeological features required by environmental and geotechnical consultants. It does not include any information concerning past uses of land. The datasheet is produced by querying the Landmark database to a distance defined by the client from a site boundary provided by the client. In this datasheet the National Grid References (NGRs) are rounded to the nearest 10m in accordance with Landmark's agreements with a number of Data Suppliers.

Copyright Notice

© Landmark Information Group Limited 2023. The Copyright on the information and data and its format as contained in this Envirocheck® Report ("Report") is the property of Landmark Information Group Limited ("Landmark") and several other Data Providers, including (but not limited to) Ordnance Survey, British Geological Survey, the Environment Agency/Natural Resources Wales and Natural England, and must not be reproduced in whole or in part by photocopying or any other method. The Report is supplied under Landmark's Terms and Conditions accepted by the Customer. A copy of Landmark's Terms and Conditions can be found with the Index Map for this report. Additional copies of the Report may be obtained from Landmark, subject to Landmark's charges in force from time to time. The Copyright, design rights and any other intellectual rights shall remain the exclusive property of Landmark and/or other Data providers, whose Copyright material has been included in this Report. © Environment Agency & United Kingdom Research and Innovation 2023. © Natural Resources Wales & United Kingdom Research and Innovation 2023.

Natural England Copyright Notice

Site of Special Scientific Interest, National Nature Reserve, Ramsar, Special Protection Area, Special Conservation Area, Marine Nature Reserve data (derived from Ordnance Survey 1:10000 raster) is provided by, and used with the permission of, Natural England who retain the copyright and Intellectual Property Rights for the data.

Scottish Natural Heritage Copyright

Contains SNH information licensed under the Open Government Licence v3.0.

Ove Arup Copyright Notice

The Mining Instability data was obtained on licence from Ove Arup & Partners Limited (for further information, contact mining.review@arup.com). No reproduction or further use of such Data is to be made without the prior written consent of Ove Arup & Partners Limited. The supplied Mining Instability data is derived from publicly available records and other third party sources and neither Ove Arup & Partners nor Landmark warrant the accuracy or completeness of such information or data.

Stantec Copyright Notice

The cavity data presented has been extracted from the PBA (now Stantec UK Ltd) enhanced version of the original DEFRA national cavity databases. Stantec UK Ltd retain the copyright & intellectual property rights in the data. Whilst all reasonable efforts are made to check that the information contained in the cavity databases is accurate we do not warrant that the data is complete or error free. The information is based upon our own researches and those collated from a number of external sources and is continually being augmented and updated by Stantec UK Ltd. In no event shall Stantec UK Ltd or Landmark be liable for any loss or damage including, without limitation, indirect or consequential loss or damage arising from the use of this data.

Radon Potential dataset Copyright Notice

Information supplied from a joint dataset compiled by The British Geological Survey and Public Health England.

Natural Resources Wales Copyright Notice

Contains Natural Resources Wales information © Natural Resources Wales and Database Right. All rights Reserved. Contains Ordnance Survey Data. Ordnance Survey Licence number 100019741. Crown Copyright and Database Right. Contains Natural Resources Wales information © Natural Resources Wales and Database Right. All rights Reserved. Some features of this information are based on digital spatial data licensed from the Centre for Ecology & Hydrology © NERC (CEH). Defra, Met Office and DARD Rivers Agency © Crown copyright. © Cranfield University. © James Hutton Institute. Contains OS data © Crown copyright and database right 2023. Land & Property Services © Crown copyright and database right.

Report Version v53.0

Data Type	Page Number	On Site	0 to 250m	251 to 500m	501 to 1000m (*up to 2000m)
Agency & Hydrological					
BGS Groundwater Flooding Susceptibility					n/a
Contaminated Land Register Entries and Notices					
Discharge Consents					
Prosecutions Relating to Controlled Waters			n/a	n/a	n/a
Enforcement and Prohibition Notices					
Integrated Pollution Controls					
Integrated Pollution Prevention And Control					
Local Authority Integrated Pollution Prevention And Control					
Local Authority Pollution Prevention and Controls	pg 1		1	2	21
Local Authority Pollution Prevention and Control Enforcements	pg 4				1
Nearest Surface Water Feature	pg 4				Yes
Pollution Incidents to Controlled Waters					
Prosecutions Relating to Authorised Processes					
Registered Radioactive Substances	pg 4				40
River Quality					
River Quality Biology Sampling Points					
River Quality Chemistry Sampling Points					
Substantiated Pollution Incident Register					
Water Abstractions	pg 11				6 (*15)
Water Industry Act Referrals					
Groundwater Vulnerability Map	pg 16	Yes	n/a	n/a	n/a
Groundwater Vulnerability - Soluble Rock Risk			n/a	n/a	n/a
Groundwater Vulnerability - Local Information			n/a	n/a	n/a
Bedrock Aquifer Designations	pg 16	Yes	n/a	n/a	n/a
Superficial Aquifer Designations			n/a	n/a	n/a
Source Protection Zones	pg 16				1
Extreme Flooding from Rivers or Sea without Defences				n/a	n/a
Flooding from Rivers or Sea without Defences				n/a	n/a
Areas Benefiting from Flood Defences				n/a	n/a
Flood Water Storage Areas				n/a	n/a
Flood Defences				n/a	n/a
OS Water Network Lines	pg 16				2

Data Type	Page Number	On Site	0 to 250m	251 to 500m	501 to 1000m (*up to 2000m)
Waste					
BGS Recorded Landfill Sites					
Historical Landfill Sites					
Integrated Pollution Control Registered Waste Sites					
Licensed Waste Management Facilities (Landfill Boundaries)					
Licensed Waste Management Facilities (Locations)	pg 18				1
Local Authority Landfill Coverage	pg 18	1	n/a	n/a	n/a
Local Authority Recorded Landfill Sites					
Potentially Infilled Land (Non-Water)	pg 18			1	3
Potentially Infilled Land (Water)	pg 18				2
Registered Landfill Sites					
Registered Waste Transfer Sites	pg 18				1
Registered Waste Treatment or Disposal Sites	pg 19				1
Hazardous Substances					
Control of Major Accident Hazards Sites (COMAH)					
Explosive Sites					
Notification of Installations Handling Hazardous Substances (NIHHS)					
Planning Hazardous Substance Consents					
Planning Hazardous Substance Enforcements					

Data Type	Page Number	On Site	0 to 250m	251 to 500m	501 to 1000m (*up to 2000m)
Geological					
BGS 1:625,000 Solid Geology	pg 20	Yes	n/a	n/a	n/a
BGS Estimated Soil Chemistry					
BGS Recorded Mineral Sites					
BGS Urban Soil Chemistry	pg 20			Yes	Yes
BGS Urban Soil Chemistry Averages	pg 23	Yes			
CBSCB Compensation District			n/a	n/a	n/a
Coal Mining Affected Areas			n/a	n/a	n/a
Mining Instability			n/a	n/a	n/a
Man-Made Mining Cavities					
Natural Cavities					
Non Coal Mining Areas of Great Britain				n/a	n/a
Potential for Collapsible Ground Stability Hazards	pg 23	Yes	Yes	n/a	n/a
Potential for Compressible Ground Stability Hazards				n/a	n/a
Potential for Ground Dissolution Stability Hazards				n/a	n/a
Potential for Landslide Ground Stability Hazards	pg 23	Yes	Yes	n/a	n/a
Potential for Running Sand Ground Stability Hazards	pg 24	Yes	Yes	n/a	n/a
Potential for Shrinking or Swelling Clay Ground Stability Hazards	pg 24	Yes	Yes	n/a	n/a
Radon Potential - Radon Affected Areas			n/a	n/a	n/a
Radon Potential - Radon Protection Measures			n/a	n/a	n/a
Industrial Land Use					
Contemporary Trade Directory Entries	pg 25		9	41	218
Fuel Station Entries	pg 47		1		4
Points of Interest - Commercial Services	pg 48		4	7	60
Points of Interest - Education and Health	pg 54				5
Points of Interest - Manufacturing and Production	pg 54			1	66
Points of Interest - Public Infrastructure	pg 60			1	20
Points of Interest - Recreational and Environmental	pg 61		3	26	36
Gas Pipelines					
Underground Electrical Cables	pg 67			4	21

Data Type	Page Number	On Site	0 to 250m	251 to 500m	501 to 1000m (*up to 2000m)
Sensitive Land Use					
Ancient Woodland					
Areas of Adopted Green Belt					
Areas of Unadopted Green Belt					
Areas of Outstanding Natural Beauty					
Environmentally Sensitive Areas					
Forest Parks					
Local Nature Reserves	pg 70			1	1
Marine Nature Reserves					
National Nature Reserves					
National Parks					
Nitrate Sensitive Areas					
Nitrate Vulnerable Zones					
Ramsar Sites					
Sites of Special Scientific Interest					
Special Areas of Conservation					
Special Protection Areas					
World Heritage Sites					

Map ID	Details	Quadrant Reference (Compass Direction)	Estimated Distance From Site	Contact	NGR
1	<p>Local Authority Pollution Prevention and Controls</p> <p>Name: Visage Location: 171 Malden Road, London, Nw5 4ht Authority: London Borough of Camden, Pollution Projects Team Permit Reference: PPC/DC50 Dated: 1st February 2008 Process Type: Local Authority Pollution Prevention and Control Description: PG6/46 Dry cleaning Status: Permitted Positional Accuracy: Manually positioned to the address or location</p>	A13NW (NW)	17	2	527961 185143
2	<p>Local Authority Pollution Prevention and Controls</p> <p>Name: Moderna Dry Cleaners Location: 70 Queens Crescent, London, Nw5 4ee Authority: London Borough of Camden, Pollution Projects Team Permit Reference: PPC/DC16 Dated: 12th January 2007 Process Type: Local Authority Pollution Prevention and Control Description: PG6/46 Dry cleaning Status: Permitted Positional Accuracy: Located by supplier to within 10m</p>	A13SE (SE)	257	2	528216 185005
3	<p>Local Authority Pollution Prevention and Controls</p> <p>Name: The Dry Cleaners Of Hampstead Location: 80 Haverstock Hill, London, Nw3 2be Authority: London Borough of Camden, Pollution Projects Team Permit Reference: PPC/DC41 Dated: 25th June 2007 Process Type: Local Authority Pollution Prevention and Control Description: PG6/46 Dry cleaning Status: Permitted Positional Accuracy: Located by supplier to within 10m</p>	A8NW (S)	450	2	527875 184684
4	<p>Local Authority Pollution Prevention and Controls</p> <p>Name: Top Choice Dry Cleaners Location: 96 Fleet Road, London, Nw3 2qx Authority: London Borough of Camden, Pollution Projects Team Permit Reference: PPC/DC13 Dated: 12th January 2007 Process Type: Local Authority Pollution Prevention and Control Description: PG6/46 Dry cleaning Status: Permitted Positional Accuracy: Located by supplier to within 10m</p>	A17SE (NW)	556	2	527529 185471
5	<p>Local Authority Pollution Prevention and Controls</p> <p>Name: Eventech Ltd Location: 3 - 6 Spring Place, LONDON, NW5 3BA Authority: London Borough of Camden, Pollution Projects Team Permit Reference: PPC2 Dated: 30th April 1993 Process Type: Local Authority Pollution Prevention and Control Description: PG6/34 Respraying of road vehicles Status: Permitted Positional Accuracy: Manually positioned to the address or location</p>	A14SW (E)	592	2	528569 185005
6	<p>Local Authority Pollution Prevention and Controls</p> <p>Name: Swan Dry Cleaners Location: 163 Haverstock Hill, London, Nw3 4qt Authority: London Borough of Camden, Pollution Projects Team Permit Reference: PPC/DC42 Dated: 24th January 2007 Process Type: Local Authority Pollution Prevention and Control Description: PG6/46 Dry cleaning Status: Permitted Positional Accuracy: Located by supplier to within 10m</p>	A12SE (W)	611	2	527371 185032
6	<p>Local Authority Pollution Prevention and Controls</p> <p>Name: Perkins Dry Cleaners Location: 171 Haverstock Hill, London, Nw3 4qs Authority: London Borough of Camden, Pollution Projects Team Permit Reference: PPC/DC7 Dated: 12th January 2007 Process Type: Local Authority Pollution Prevention and Control Description: PG6/46 Dry cleaning Status: Permitted Positional Accuracy: Located by supplier to within 10m</p>	A12SE (W)	637	2	527342 185055

Map ID	Details	Quadrant Reference (Compass Direction)	Estimated Distance From Site	Contact	NGR
7	<p>Local Authority Pollution Prevention and Controls</p> <p>Name: Hexagon Of Highgate Ltd Location: 1 Browns Lane, Regis Road, LONDON, NW5 3EX Authority: London Borough of Camden, Pollution Projects Team Permit Reference: PPC4 Dated: 30th April 1993 Process Type: Local Authority Pollution Prevention and Control Description: PG6/34 Respraying of road vehicles Status: Permitted Positional Accuracy: Automatically positioned to the address</p>	A14SW (E)	637	2	528626 185072
8	<p>Local Authority Pollution Prevention and Controls</p> <p>Name: L G Coachworks Location: 61-65 Wilkin Street Mews, Wilkin Street, London, NW5 3NN Authority: London Borough of Camden, Pollution Projects Team Permit Reference: NOT GIVEN Dated: 9th December 1997 Process Type: Local Authority Air Pollution Control Description: PG6/34 Respraying of road vehicles Status: Authorised Positional Accuracy: Manually positioned to the road within the address or location</p>	A14SW (SE)	677	2	528586 184806
8	<p>Local Authority Pollution Prevention and Controls</p> <p>Name: D P Enamellers Location: Imperial Works, Perren Street, London, NW5 3ED Authority: London Borough of Camden, Pollution Projects Team Permit Reference: Not Given Dated: 27th July 1997 Process Type: Local Authority Air Pollution Control Description: PG6/23 Coating of metal and plastic Status: Authorisation revoked Positional Accuracy: Manually positioned to the address or location</p>	A9NW (SE)	709	2	528610 184784
9	<p>Local Authority Pollution Prevention and Controls</p> <p>Name: Chequers Textile Care Ltd Location: 48 Englands Lane, London, Nw3 4ue Authority: London Borough of Camden, Pollution Projects Team Permit Reference: PPC/DC47 Dated: 5th December 2006 Process Type: Local Authority Pollution Prevention and Control Description: PG6/46 Dry cleaning Status: Permitted Positional Accuracy: Located by supplier to within 10m</p>	A7NE (SW)	723	2	527498 184580
10	<p>Local Authority Pollution Prevention and Controls</p> <p>Name: The Royal Free Hospital Location: Pond Street, LONDON, NW3 2QG Authority: London Borough of Camden, Pollution Projects Team Permit Reference: Not Given Dated: 24th July 1992 Process Type: Local Authority Air Pollution Control Description: PG5/1 Clinical waste incineration processes under 1 tonne an hour Status: Authorisation revoked Positional Accuracy: Manually positioned to the address or location</p>	A12NW (W)	732	2	527296 185410
11	<p>Local Authority Pollution Prevention and Controls</p> <p>Name: J T Coachworks Location: 52A Prince Wales Road, LONDON, NW5 3LR Authority: London Borough of Camden, Pollution Projects Team Permit Reference: Not Given Dated: 30th April 1993 Process Type: Local Authority Air Pollution Control Description: PG6/34 Respraying of road vehicles Status: Authorisation revoked Positional Accuracy: Automatically positioned to the address</p>	A9NW (SE)	740	2	528594 184700
12	<p>Local Authority Pollution Prevention and Controls</p> <p>Name: Belsize Park Service Station Location: 215 Haverstock Hill, LONDON, NW3 4RE Authority: London Borough of Camden, Pollution Projects Team Permit Reference: PPC21 Dated: 2nd January 1999 Process Type: Local Authority Pollution Prevention and Control Description: PG1/14 Petrol filling station Status: Permitted Positional Accuracy: Automatically positioned to the address</p>	A12NW (W)	795	2	527187 185227

Map ID	Details	Quadrant Reference (Compass Direction)	Estimated Distance From Site	Contact	NGR
13	<p>Local Authority Pollution Prevention and Controls</p> <p>Name: Texaco Location: 81-85 Chalk Farm Road, LONDON, NW1 8AR Authority: London Borough of Camden, Pollution Projects Team Permit Reference: NOT GIVEN Dated: 24th December 1998 Process Type: Local Authority Air Pollution Control Description: PG1/14 Petrol filling station Status: Site Closed Positional Accuracy: Manually positioned to the address or location</p>	A8SE (S)	795	2	528269 184381
14	<p>Local Authority Pollution Prevention and Controls</p> <p>Name: J Murphy & Sons Ltd Location: 81 Highgate Road, London, Nw5 1ts Authority: London Borough of Camden, Pollution Projects Team Permit Reference: PPC10 Dated: 1st March 2007 Process Type: Local Authority Pollution Prevention and Control Description: PG6/34 Respraying of road vehicles Status: Permitted Positional Accuracy: Located by supplier to within 10m</p>	A19SW (NE)	797	2	528642 185605
15	<p>Local Authority Pollution Prevention and Controls</p> <p>Name: M & A Coachworks Location: 135 Highgate Road, CAMDEN, NW5 1LE Authority: London Borough of Camden, Pollution Projects Team Permit Reference: PPC5 Dated: 6th September 1993 Process Type: Local Authority Pollution Prevention and Control Description: PG6/34 Respraying of road vehicles Status: Permitted Positional Accuracy: Manually positioned to the address or location</p>	A19SW (NE)	821	2	528600 185695
16	<p>Local Authority Pollution Prevention and Controls</p> <p>Name: Post Office Vehicle Services Location: Unit A Kentish Town Business Park, Regis Road, LONDON, NW5 3RR Authority: London Borough of Camden, Pollution Projects Team Permit Reference: PPC2 Dated: 27th February 1996 Process Type: Local Authority Pollution Prevention and Control Description: PG6/34 Respraying of road vehicles Status: Permitted Positional Accuracy: Automatically positioned to the address</p>	A14NE (E)	828	2	528820 185192
17	<p>Local Authority Pollution Prevention and Controls</p> <p>Name: Perfect Dry Cleaners Location: 151 Highgate Road, London, Nw5 1lj Authority: London Borough of Camden, Pollution Projects Team Permit Reference: PPC/DC31 Dated: 24th January 2007 Process Type: Local Authority Pollution Prevention and Control Description: PG6/46 Dry cleaning Status: Permitted Positional Accuracy: Located by supplier to within 10m</p>	A19SW (NE)	878	2	528588 185787
18	<p>Local Authority Pollution Prevention and Controls</p> <p>Name: Royal Mail Property Holdings Ltd Location: 1 Regis Road, LONDON, NW5 3EW Authority: London Borough of Camden, Pollution Projects Team Permit Reference: Not Given Dated: Not Supplied Process Type: Local Authority Air Pollution Control Description: PG6/10 Coating manufacturing Status: Authorisation revoked Positional Accuracy: Manually positioned to the road within the address or location</p>	A14SE (E)	884	2	528875 185083
19	<p>Local Authority Pollution Prevention and Controls</p> <p>Name: Prince Of Wales Dry Cleaners Location: 17 Prince Of Wales Road, London, Nw5 3lh Authority: London Borough of Camden, Pollution Projects Team Permit Reference: PPC/DC12 Dated: 12th January 2007 Process Type: Local Authority Pollution Prevention and Control Description: PG6/46 Dry cleaning Status: Permitted Positional Accuracy: Located by supplier to within 10m</p>	A9NE (SE)	897	2	528777 184696

Map ID	Details	Quadrant Reference (Compass Direction)	Estimated Distance From Site	Contact	NGR
20	<p>Local Authority Pollution Prevention and Controls</p> <p>Name: Asf Garage Ltd Location: 138 Highgate Road, London, NW5 1PB Authority: London Borough of Camden, Pollution Projects Team Permit Reference: PPC22 Dated: 1st April 1999 Process Type: Local Authority Pollution Prevention and Control Description: PG1/14 Petrol filling station Status: Permitted Positional Accuracy: Automatically positioned to the address</p>	A19NW (NE)	925	2	528633 185810
21	<p>Local Authority Pollution Prevention and Controls</p> <p>Name: Primrose Valet Location: 91 Regent'S Park Road, London, Nw1 8ur Authority: London Borough of Camden, Pollution Projects Team Permit Reference: PPC/DC53 Dated: 28th January 2009 Process Type: Local Authority Pollution Prevention and Control Description: PG6/46 Dry cleaning Status: Permitted Positional Accuracy: Manually positioned to the address or location</p>	A8SW (S)	969	2	527917 184155
22	<p>Local Authority Pollution Prevention and Controls</p> <p>Name: The Kleen Machine Location: 347 Kentish Town Road, London, Nw5 2tj Authority: London Borough of Camden, Pollution Projects Team Permit Reference: PPC/DC44 Dated: 26th January 2007 Process Type: Local Authority Pollution Prevention and Control Description: PG6/46 Dry cleaning Status: Permitted Positional Accuracy: Located by supplier to within 10m</p>	A14NE (E)	995	2	528988 185167
23	<p>Local Authority Pollution Prevention and Control Enforcements</p> <p>Location: 3 - 6 Spring Place, London, Nw5 3ba Type: Air Pollution Control Enforcement Notice Reference: Not Given Date Issued: 16th November 2001 Enforcement Date: Not Supplied Details: Failure To Maintain Proper Paperwork For Organic Compounds Positional Accuracy: Manually positioned to the address or location</p>	A14SW (E)	592	2	528569 185005
	<p>Nearest Surface Water Feature</p>	A18SW (N)	662	-	527806 185784
24	<p>Registered Radioactive Substances</p> <p>Name: Anthony Nolan Trust Location: Anthony Nolan Histocompatibility Laboratories, 77b Fleet Road, Hampstead, London, Nw3 2qr Authority: Environment Agency, Thames Region Permit Reference: CB1915 Dated: 21st January 2016 Process Type: Not Supplied Description: Not Supplied Status: Replaced Positional Accuracy: Automatically positioned to the address</p>	A12NE (NW)	596	3	527442 185404
24	<p>Registered Radioactive Substances</p> <p>Name: Anthony Nolan Trust Location: Anthony Nolan Histocompatibility Laboratories, 77b Fleet Road, Hampstead, London, Nw3 2qr Authority: Environment Agency, Thames Region Permit Reference: CB5171 Dated: 21st January 2016 Process Type: Not Supplied Description: Not Supplied Status: Replaced Positional Accuracy: Automatically positioned to the address</p>	A12NE (NW)	596	3	527442 185404
24	<p>Registered Radioactive Substances</p> <p>Name: Polymasc Pharmaceuticals Plc Location: Anthony Nolan Building, Royal Free Hospital Site, Fleet Road; Hampstead, LONDON, Greater London, NW3 2EZ Authority: Environment Agency, Thames Region Permit Reference: AU4924 Dated: 20th February 1996 Process Type: Registration under S7 RSA for the keeping and use of Radioactive materials (was RSA60 S1) Description: Registration under the Act of an open source which is also the subject of an authorisation Status: Authorisation either revoked or cancelled Positional Accuracy: Manually positioned to the address or location</p>	A12NE (NW)	596	3	527442 185404

Map ID	Details	Quadrant Reference (Compass Direction)	Estimated Distance From Site	Contact	NGR
24	<p>Registered Radioactive Substances</p> <p>Name: Anthony Nolan Trust Location: Anthony Nolan Histocompatibility Laboratories, 77b Fleet Road, Hampstead, London, Nw3 2qr Authority: Environment Agency, Thames Region Permit Reference: AB3298DT Dated: Not Supplied Process Type: Not Supplied Description: Not Supplied Status: Application has been determined by the EA Positional Accuracy: Automatically positioned to the address</p>	A12NE (NW)	596	3	527442 185404
25	<p>Registered Radioactive Substances</p> <p>Name: University College London Location: Royal Free Campus, Rowland Hill Street, London, Nw3 2pf Authority: Environment Agency, Thames Region Permit Reference: By6001 Dated: 7th May 2015 Process Type: Not Supplied Description: Not Supplied Status: Replaced Positional Accuracy: Located by supplier to within 100m</p>	A12NW (W)	725	3	527300 185400
25	<p>Registered Radioactive Substances</p> <p>Name: University College London Location: Royal Free Campus, Rowland Hill Street, London, Nw3 2pf Authority: Environment Agency, Thames Region Permit Reference: Bz9758 Dated: 7th May 2015 Process Type: Not Supplied Description: Not Supplied Status: Replaced Positional Accuracy: Located by supplier to within 100m</p>	A12NW (W)	725	3	527300 185400
25	<p>Registered Radioactive Substances</p> <p>Name: Royal Free Hampstead Nhs Trust Location: Royal Free Hospital, Pond Street, Hampstead, LONDON, Greater London, NW3 2QG Authority: Environment Agency, Thames Region Permit Reference: AE8658 Dated: 24th March 1992 Process Type: Registration under S7 RSA for the keeping and use of Radioactive materials (was RSA60 S1) Description: Registration under the Act of multiple open sources which are also the subject of authorisations Status: Authorisation superseded by a substantial or non substantial variation Positional Accuracy: Automatically positioned to the address</p>	A12NW (W)	725	3	527302 185405
25	<p>Registered Radioactive Substances</p> <p>Name: University College London Location: Royal Free Campus, Rowland Hill Street, London, Nw3 2pf Authority: Environment Agency, Thames Region Permit Reference: SB3598DT Dated: Not Supplied Process Type: Not Supplied Description: Not Supplied Status: Application has been determined by the EA Positional Accuracy: Located by supplier to within 100m</p>	A12NW (W)	725	3	527300 185400
25	<p>Registered Radioactive Substances</p> <p>Name: Royal Free And University College Medical School Of University College London Location: Royal Free Hospital, Pond Street, London, NW3 2QG Authority: Environment Agency, Thames Region Permit Reference: By6010 Dated: 3rd August 2005 Process Type: Authorisation under S13 RSA for the disposal of Radioactive waste (was RSA60 S7) Description: Substantial variation to authorisation under RSA Status: Authorisation superseded by a substantial or non substantial variation Positional Accuracy: Manually positioned to the address or location</p>	A12NW (W)	726	3	527299 185399
25	<p>Registered Radioactive Substances</p> <p>Name: Royal Free And University College Medical School Of University College London Location: Royal Free Hospital, Pond Street, London, NW3 2QG Authority: Environment Agency, Thames Region Permit Reference: Bw7635 Dated: 1st December 2003 Process Type: Authorisation under S13 RSA for the disposal of Radioactive waste (was RSA60 S7) Description: Minor variation to authorisation under RSA Status: Authorisation superseded by a substantial or non substantial variation Positional Accuracy: Manually positioned to the address or location</p>	A12NW (W)	726	3	527299 185399

Map ID	Details	Quadrant Reference (Compass Direction)	Estimated Distance From Site	Contact	NGR
25	<p>Registered Radioactive Substances</p> <p>Name: Royal Free And University College Medical School Of University College London</p> <p>Location: Royal Free Hospital, Pond Street, London, NW3 2QG</p> <p>Authority: Environment Agency, Thames Region</p> <p>Permit Reference: B15694</p> <p>Dated: 14th February 2001</p> <p>Process Type: Authorisation under S13 RSA for the disposal of Radioactive waste (was RSA60 S7)</p> <p>Description: Authorisation under RSA</p> <p>Status: Authorisation superseded by a substantial or non substantial variation</p> <p>Positional Accuracy: Manually positioned to the address or location</p>	A12NW (W)	726	3	527299 185399
25	<p>Registered Radioactive Substances</p> <p>Name: Royal Free Hampstead NHS Trust</p> <p>Location: Royal Free Hospital, Pond Street, Hampstead, LONDON, Greater London, NW3 2QG</p> <p>Authority: Environment Agency, Thames Region</p> <p>Permit Reference: AR0373</p> <p>Dated: 11th July 1995</p> <p>Process Type: Registration under S7 RSA for the keeping and use of Radioactive materials (was RSA60 S1)</p> <p>Description: Minor variation to a registration under the Act of an open source which is also the subject of an authorisation</p> <p>Status: Authorisation superseded by a substantial or non substantial variation</p> <p>Positional Accuracy: Automatically positioned to the address</p>	A12NW (W)	727	3	527302 185410
25	<p>Registered Radioactive Substances</p> <p>Name: Anthony Nolan Trust (Ant)</p> <p>Location: Medical Physics Department Royal Free Hospital, Pond Street, Hampstead, London, NW3 2QG</p> <p>Authority: Environment Agency, Thames Region</p> <p>Permit Reference: Bz0831</p> <p>Dated: 14th July 2005</p> <p>Process Type: Registration under S7 RSA for the keeping and use of Radioactive materials (was RSA60 S1)</p> <p>Description: Minor variation to a registration under the Act of an open source which is also the subject of an authorisation</p> <p>Status: Authorisation superseded by a substantial or non substantial variation</p> <p>Positional Accuracy: Manually positioned to the address or location</p>	A12NW (W)	731	3	527297 185410
25	<p>Registered Radioactive Substances</p> <p>Name: Royal Free And University College Medical School Of University College London</p> <p>Location: Medical Physics Department, Royal Free Hospital, Pond Street, London, Greater London, NW3 2PF</p> <p>Authority: Environment Agency, Thames Region</p> <p>Permit Reference: Bm0214</p> <p>Dated: 28th November 2001</p> <p>Process Type: Registration under S7 RSA for the keeping and use of Radioactive materials (was RSA60 S1)</p> <p>Description: Substantial variation to a registration under the Act of an open source which is also the subject of an authorisation</p> <p>Status: Authorisation superseded by a substantial or non substantial variation</p> <p>Positional Accuracy: Automatically positioned to the address</p>	A12NW (W)	731	3	527297 185410
25	<p>Registered Radioactive Substances</p> <p>Name: Royal Free Hampstead Nhs Trust</p> <p>Location: Royal Free Hospital, Pond Street, London, NW3 2QG</p> <p>Authority: Environment Agency, Thames Region</p> <p>Permit Reference: B15708</p> <p>Dated: 14th February 2001</p> <p>Process Type: Authorisation under S13 RSA for the disposal of Radioactive waste (was RSA60 S7)</p> <p>Description: Substantial variation to authorisation under RSA</p> <p>Status: Authorisation superseded by a substantial or non substantial variation</p> <p>Positional Accuracy: Automatically positioned to the address</p>	A12NW (W)	731	3	527297 185410
25	<p>Registered Radioactive Substances</p> <p>Name: Royal Free And University College Medical School Of University College London</p> <p>Location: Medical Physics Department, Royal Free Hospital, Pond Street, London, Greater London, NW3 2PF</p> <p>Authority: Environment Agency, Thames Region</p> <p>Permit Reference: BB6254</p> <p>Dated: 27th October 1998</p> <p>Process Type: Registration under S7 RSA for the keeping and use of Radioactive materials (was RSA60 S1)</p> <p>Description: Minor variation to a registration under the Act of an open source which is also the subject of an authorisation</p> <p>Status: Authorisation superseded by a substantial or non substantial variation</p> <p>Positional Accuracy: Automatically positioned to the address</p>	A12NW (W)	731	3	527297 185410

Map ID	Details	Quadrant Reference (Compass Direction)	Estimated Distance From Site	Contact	NGR
25	<p>Registered Radioactive Substances</p> <p>Name: Royal Free And University College Medical School Of University College London</p> <p>Location: Medical Physics Department, Royal Free Hospital, Pond Street, London, Greater London, NW3 2PF</p> <p>Authority: Environment Agency, Thames Region</p> <p>Permit Reference: AR0403</p> <p>Dated: 12th July 1995</p> <p>Process Type: Registration under S7 RSA for the keeping and use of Radioactive materials (was RSA60 S1)</p> <p>Description: Registration under the Act of an open source which is also the subject of an authorisation</p> <p>Status: Authorisation superseded by a substantial or non substantial variation</p> <p>Positional Accuracy: Automatically positioned to the address</p>	A12NW (W)	731	3	527297 185410
25	<p>Registered Radioactive Substances</p> <p>Name: Royal Free Hampstead Nhs Trust</p> <p>Location: Royal Free Hospital, Pond Street, LONDON, NW3 2QG</p> <p>Authority: Environment Agency, Thames Region</p> <p>Permit Reference: AB4095</p> <p>Dated: 31st March 1991</p> <p>Process Type: Authorisation under S13 RSA for the disposal of Radioactive waste (was RSA60 S7)</p> <p>Description: Authorisation under RSA</p> <p>Status: Authorisation superseded by a substantial or non substantial variation</p> <p>Positional Accuracy: Automatically positioned to the address</p>	A12NW (W)	731	3	527297 185410
25	<p>Registered Radioactive Substances</p> <p>Name: Royal Free London Nhs Foundation Trust</p> <p>Location: The Royal Free Hospital, Pond Street, Hampstead, Nw3 2qg</p> <p>Authority: Environment Agency, Thames Region</p> <p>Permit Reference: UB3935DG</p> <p>Dated: Not Supplied</p> <p>Process Type: Not Supplied</p> <p>Description: Not Supplied</p> <p>Status: Application has been determined by the EA</p> <p>Positional Accuracy: Automatically positioned to the address</p>	A12NW (W)	731	3	527297 185410
25	<p>Registered Radioactive Substances</p> <p>Name: Royal Free Hampstead Nhs Trust</p> <p>Location: Royal Free Hospital,Pond Street,Hampstead, LONDON, NW3 2QG</p> <p>Authority: Environment Agency, Thames Region</p> <p>Permit Reference: CD3170</p> <p>Dated: 13th July 2009</p> <p>Process Type: Authorisation under S13 RSA for the disposal of Radioactive waste (was RSA60 S7)</p> <p>Description: Substantial variation to authorisation under RSA</p> <p>Status: Application has been authorised and any conditions apply to the operator</p> <p>Positional Accuracy: Automatically positioned to the address</p>	A12NW (W)	732	3	527297 185410
25	<p>Registered Radioactive Substances</p> <p>Name: Royal Free Hampstead Nhs Trust</p> <p>Location: Royal Free Hospital,Pond Street,Hampstead, LONDON, NW3 2QG</p> <p>Authority: Environment Agency, Thames Region</p> <p>Permit Reference: CB2954</p> <p>Dated: 20th July 2007</p> <p>Process Type: Authorisation under S13 RSA for the disposal of Radioactive waste (was RSA60 S7)</p> <p>Description: Substantial variation to an authorisation under S13 or S14 RSA in respect of a registration under S7 when Technetium 99M is used being =< 10 gigabecquerels</p> <p>Status: Authorisation either revoked or cancelled</p> <p>Positional Accuracy: Automatically positioned to the address</p>	A12NW (W)	732	3	527297 185410
25	<p>Registered Radioactive Substances</p> <p>Name: Royal Free Hampstead Nhs Trust</p> <p>Location: Royal Free Hospital,Pond Street,Hampstead, LONDON, NW3 2QG</p> <p>Authority: Environment Agency, Thames Region</p> <p>Permit Reference: Ca2592</p> <p>Dated: 13th April 2006</p> <p>Process Type: Authorisation under S13 RSA for the disposal of Radioactive waste (was RSA60 S7)</p> <p>Description: Minor variation to authorisation under RSA</p> <p>Status: Authorisation superseded by a substantial or non substantial variation</p> <p>Positional Accuracy: Automatically positioned to the address</p>	A12NW (W)	732	3	527297 185410

Map ID	Details	Quadrant Reference (Compass Direction)	Estimated Distance From Site	Contact	NGR
25	<p>Registered Radioactive Substances</p> <p>Name: Royal Free Hampstead Nhs Trust Location: Royal Free Hospital, Pond Street, LONDON, NW3 2QG Authority: Environment Agency, Thames Region Permit Reference: Bz9162 Dated: 9th December 2005 Process Type: Authorisation under S13 RSA for the disposal of Radioactive waste (was RSA60 S7)</p> <p>Description: Minor variation to authorisation under RSA Status: Authorisation superseded by a substantial or non substantial variation Positional Accuracy: Automatically positioned to the address</p>	A12NW (W)	732	3	527297 185410
25	<p>Registered Radioactive Substances</p> <p>Name: Royal Free Hampstead Nhs Trust Location: Royal Free Hospital, Pond Street, HAMPSTEAD, LONDON, NW3 2QG Authority: Environment Agency, Thames Region Permit Reference: Bz1617 Dated: 9th September 2005 Process Type: Authorisation under S13 RSA for the disposal of Radioactive waste (was RSA60 S7)</p> <p>Description: Substantial variation to authorisation under RSA Status: Authorisation superseded by a substantial or non substantial variation Positional Accuracy: Automatically positioned to the address</p>	A12NW (W)	732	3	527297 185410
25	<p>Registered Radioactive Substances</p> <p>Name: Anthony Nolan Trust (Ant) Location: Royal Free Hospital, Pond Street, Hampstead, London, NW3 2QG Authority: Environment Agency, Thames Region Permit Reference: Bz0777 Dated: 14th July 2005 Process Type: Authorisation under S13 RSA for the disposal of Radioactive waste (was RSA60 S7)</p> <p>Description: Minor variation to authorisation under RSA Status: Authorisation superseded by a substantial or non substantial variation Positional Accuracy: Automatically positioned to the address</p>	A12NW (W)	732	3	527297 185411
25	<p>Registered Radioactive Substances</p> <p>Name: Royal Free Hampstead Nhs Trust Location: Royal Free Hospital, Pond Street, HAMPSTEAD, LONDON, NW3 2QG Authority: Environment Agency, Thames Region Permit Reference: By5714 Dated: 6th December 2004 Process Type: Authorisation under S13 RSA for the disposal of Radioactive waste (was RSA60 S7)</p> <p>Description: Substantial variation to authorisation under RSA Status: Authorisation superseded by a substantial or non substantial variation Positional Accuracy: Automatically positioned to the address</p>	A12NW (W)	732	3	527297 185410
25	<p>Registered Radioactive Substances</p> <p>Name: Royal Free Hampstead Nhs Trust Location: Royal Free Hospital, Pond Street, HAMPSTEAD, LONDON, NW3 2QG Authority: Environment Agency, Thames Region Permit Reference: By5706 Dated: 22nd November 2004 Process Type: Registration under S7 RSA for the keeping and use of Radioactive materials (was RSA60 S1)</p> <p>Description: Discretionary registration under the Act of an open source which is also the subject of an authorisation Status: Application has been authorised and any conditions apply to the operator Positional Accuracy: Automatically positioned to the address</p>	A12NW (W)	732	3	527297 185410
25	<p>Registered Radioactive Substances</p> <p>Name: Royal Free Hampstead Nhs Trust Location: Royal Free Hospital, Pond Street, HAMPSTEAD, LONDON, NW3 2QG Authority: Environment Agency, Thames Region Permit Reference: Bw6841 Dated: 1st December 2003 Process Type: Authorisation under S13 RSA for the disposal of Radioactive waste (was RSA60 S7)</p> <p>Description: Minor variation to authorisation under RSA Status: Authorisation superseded by a substantial or non substantial variation Positional Accuracy: Automatically positioned to the address</p>	A12NW (W)	732	3	527297 185410

Map ID	Details	Quadrant Reference (Compass Direction)	Estimated Distance From Site	Contact	NGR
25	<p>Registered Radioactive Substances</p> <p>Name: Anthony Nolan Trust (Ant) Location: Royal Free Hospital, Pond Street, Hampstead, London, NW3 2QG Authority: Environment Agency, Thames Region Permit Reference: Bw7643 Dated: 1st December 2003 Process Type: Authorisation under S13 RSA for the disposal of Radioactive waste (was RSA60 S7) Description: Minor variation to authorisation under RSA Status: Authorisation superseded by a substantial or non substantial variation Positional Accuracy: Automatically positioned to the address</p>	A12NW (W)	732	3	527297 185411
25	<p>Registered Radioactive Substances</p> <p>Name: Royal Free Hampstead Nhs Trust Location: Royal Free Hospital, Pond Street, Hampstead, LONDON, NW3 2QG Authority: Environment Agency, Thames Region Permit Reference: Bt8759 Dated: 12th May 2003 Process Type: Authorisation under S13 RSA for the disposal of Radioactive waste (was RSA60 S7) Description: Substantial variation to authorisation under RSA Status: Authorisation superseded by a substantial or non substantial variation Positional Accuracy: Automatically positioned to the address</p>	A12NW (W)	732	3	527297 185410
25	<p>Registered Radioactive Substances</p> <p>Name: Royal Free Hampstead Nhs Trust Location: Royal Free Hospital, Pond Street, HAMPSTEAD, LONDON, NW3 2QG Authority: Environment Agency, Thames Region Permit Reference: Bs4863 Dated: 25th July 2002 Process Type: Registration under S7 RSA for the keeping and use of Radioactive materials (was RSA60 S1) Description: Minor variation to a registration under the Act of an open source which is also the subject of an authorisation Status: Authorisation superseded by a substantial or non substantial variation Positional Accuracy: Automatically positioned to the address</p>	A12NW (W)	732	3	527297 185410
25	<p>Registered Radioactive Substances</p> <p>Name: Anthony Nolan Trust (Ant) Location: Royal Free Hospital, Pond Street, HAMPSTEAD, LONDON, NW3 2QG Authority: Environment Agency, Thames Region Permit Reference: Br6392 Dated: 29th April 2002 Process Type: Registration under S7 RSA for the keeping and use of Radioactive materials (was RSA60 S1) Description: Registration under the Act of an open source which is also the subject of an authorisation Status: Authorisation superseded by a substantial or non substantial variation Positional Accuracy: Automatically positioned to the address</p>	A12NW (W)	732	3	527297 185410
25	<p>Registered Radioactive Substances</p> <p>Name: Royal Free Hampstead Nhs Trust Location: Royal Free Hospital, Pond Street, HAMPSTEAD, LONDON, NW3 2QG Authority: Environment Agency, Thames Region Permit Reference: Br6406 Dated: 29th April 2002 Process Type: Registration under S7 RSA for the keeping and use of Radioactive materials (was RSA60 S1) Description: Substantial variation to a registration under the Act of an open source which is also the subject of an authorisation Status: Authorisation superseded by a substantial or non substantial variation Positional Accuracy: Automatically positioned to the address</p>	A12NW (W)	732	3	527297 185410
25	<p>Registered Radioactive Substances</p> <p>Name: Polymasc Pharmaceuticals Plc Location: Royal Free Hospital, Pond Street, Hampstead, LONDON, NW3 2QG Authority: Environment Agency, Thames Region Permit Reference: Bj5678 Dated: 14th February 2001 Process Type: Authorisation under S13 RSA for the disposal of Radioactive waste (was RSA60 S7) Description: Authorisation under RSA Status: Authorisation either revoked or cancelled Positional Accuracy: Automatically positioned to the address</p>	A12NW (W)	732	3	527297 185410

Map ID	Details	Quadrant Reference (Compass Direction)	Estimated Distance From Site	Contact	NGR
25	<p>Registered Radioactive Substances</p> <p>Name: Anthony Nolan Trust (Ant) Location: Royal Free Hospital, Pond Street, Hampstead, London, NW3 2QG Authority: Environment Agency, Thames Region Permit Reference: Bjs716 Dated: 14th February 2001 Process Type: Authorisation under S13 RSA for the disposal of Radioactive waste (was RSA60 S7) Description: Authorisation under RSA Status: Authorisation superseded by a substantial or non substantial variation Positional Accuracy: Automatically positioned to the address</p>	A12NW (W)	732	3	527297 185411
25	<p>Registered Radioactive Substances</p> <p>Name: Royal Free Hampstead Nhs Trust Location: Royal Free Hospital, Pond Street, Hampstead, LONDON, NW3 2QG Authority: Environment Agency, Thames Region Permit Reference: AV1327 Dated: 11th August 1997 Process Type: Authorisation under S13 RSA for the disposal of Radioactive waste (was RSA60 S7) Description: Substantial variation to authorisation under RSA Status: Authorisation superseded by a substantial or non substantial variation Positional Accuracy: Automatically positioned to the address</p>	A12NW (W)	732	3	527297 185410
25	<p>Registered Radioactive Substances</p> <p>Name: Royal Free Hampstead Nhs Trust Location: Royal Free Hospital, Pond Street, Hampstead, LONDON, NW3 2QG Authority: Environment Agency, Thames Region Permit Reference: AH9987 Dated: 21st June 1994 Process Type: Authorisation under S13 RSA for the disposal of Radioactive waste (was RSA60 S7) Description: Authorisation under RSA Status: Authorisation superseded by a substantial or non substantial variation Positional Accuracy: Automatically positioned to the address</p>	A12NW (W)	732	3	527297 185410
25	<p>Registered Radioactive Substances</p> <p>Name: Royal Free Hampstead NHS Trust Location: Royal Free Hospital, Pond Street, Hampstead, LONDON, Greater London, NW3 2QG Authority: Environment Agency, Thames Region Permit Reference: AV8011 Dated: 25th October 1996 Process Type: Authorisation under S13 RSA for the disposal of Radioactive waste (was RSA60 S7) Description: Substantial variation to authorisation under RSA Status: Authorisation superseded by a substantial or non substantial variation Positional Accuracy: Automatically positioned to the address</p>	A12NW (W)	733	3	527292 185400
25	<p>Registered Radioactive Substances</p> <p>Name: Royal Free Hampstead Nhs Trust Location: Royal Free Hospital, Pond Street, Hampstead, LONDON, Greater London, NW3 2QG Authority: Environment Agency, Thames Region Permit Reference: AT8398 Dated: 17th January 1996 Process Type: Authorisation under S13 RSA for the disposal of Radioactive waste (was RSA60 S7) Description: Minor variation to authorisation under RSA Status: Authorisation superseded by a substantial or non substantial variation Positional Accuracy: Automatically positioned to the address</p>	A12NW (W)	734	3	527292 185405
25	<p>Registered Radioactive Substances</p> <p>Name: Royal Free Hampstead Nhs Trust Location: Royal Free Hospital, Pond Street, Hampstead, LONDON, Greater London, NW3 2QG Authority: Environment Agency, Thames Region Permit Reference: AR0446 Dated: 12th July 1995 Process Type: Authorisation under S13 RSA for the disposal of Radioactive waste (was RSA60 S7) Description: Substantial variation to authorisation under RSA Status: Authorisation superseded by a substantial or non substantial variation Positional Accuracy: Automatically positioned to the address</p>	A12NW (W)	736	3	527292 185410

Map ID	Details	Quadrant Reference (Compass Direction)	Estimated Distance From Site	Contact	NGR
26	<p>Water Abstractions</p> <p>Operator: Greenwich Leisure Limited Licence Number: 28/39/39/0091 Permit Version: 101 Location: Kentish Town Sports Centre, Prince Of Wales St Authority: Environment Agency, Thames Region Abstraction: Commercial/Industrial/Public Services: Drinking; Cooking; Sanitary; Washing; (Small Garden) Abstraction Type: Water may be abstracted from a single point Source: Groundwater Daily Rate (m3): Not Supplied Yearly Rate (m3): Not Supplied Details: Kentish Town Sports Centre, Prince Of Wales Road, London Authorised Start: 01 January Authorised End: 31 December Permit Start Date: 25th May 2012 Permit End Date: Not Supplied Positional Accuracy: Located by supplier to within 100m</p>	A9NE (SE)	916	3	528800 184700
26	<p>Water Abstractions</p> <p>Operator: Greenwich Leisure Limited Licence Number: 28/39/39/0091 Permit Version: 101 Location: Kentish Town Sports Centre, Prince Of Wales St Authority: Environment Agency, Thames Region Abstraction: Other Industrial/Commercial/Public Services: Process Water Abstraction Type: Water may be abstracted from a single point Source: Groundwater Daily Rate (m3): Not Supplied Yearly Rate (m3): Not Supplied Details: St. Pancras Public Baths, Prince Of Wales Road, London Nw1 Authorised Start: 01 January Authorised End: 31 December Permit Start Date: 25th May 2012 Permit End Date: Not Supplied Positional Accuracy: Located by supplier to within 100m</p>	A9NE (SE)	916	3	528800 184700
26	<p>Water Abstractions</p> <p>Operator: Greenwich Leisure Ltd Licence Number: 28/39/39/0091 Permit Version: 101 Location: Two Bores At Kentish Town Sports Centre, Prince Of Wales St Authority: Environment Agency, Thames Region Abstraction: Other Industrial/Commercial/Public Services: Process Water Abstraction Type: Water may be abstracted from a single point Source: Groundwater Daily Rate (m3): Not Supplied Yearly Rate (m3): Not Supplied Details: St. Pancras Public Baths, Prince Of Wales Road, London Nw1 Authorised Start: 01 January Authorised End: 31 December Permit Start Date: 5th April 2012 Permit End Date: Not Supplied Positional Accuracy: Located by supplier to within 100m</p>	A9NE (SE)	916	3	528800 184700
26	<p>Water Abstractions</p> <p>Operator: London Borough Of Camden Licence Number: 28/39/39/0091 Permit Version: 100 Location: Two Bores At Kentish Town Sports Centre, Prince Of Wales St Authority: Environment Agency, Thames Region Abstraction: Commercial/Industrial/Public Services: Drinking; Cooking; Sanitary; Washing; (Small Garden) Abstraction Type: Water may be abstracted from a single point Source: Groundwater Daily Rate (m3): 605 Yearly Rate (m3): 76509 Details: Kentish Town Sports Centre, Prince Of Wales Road, London Authorised Start: 01 January Authorised End: 31 December Permit Start Date: 13th June 1966 Permit End Date: Not Supplied Positional Accuracy: Located by supplier to within 100m</p>	A9NE (SE)	916	3	528800 184700

Map ID	Details	Quadrant Reference (Compass Direction)	Estimated Distance From Site	Contact	NGR
26	<p>Water Abstractions</p> <p>Operator: London Borough Of Camden Licence Number: 28/39/39/0091 Permit Version: 100 Location: Two Bores At Kentish Town Sports Centre, Prince Of Wales St Authority: Environment Agency, Thames Region Abstraction: Industrial; Commercial And Public Services: Laundry Use Abstraction Type: Water may be abstracted from a single point Source: Groundwater Daily Rate (m3): Not Supplied Yearly Rate (m3): Not Supplied Details: St. Pancras Public Baths, Prince Of Wales Road, London Nw1 Authorised Start: 01 January Authorised End: 31 December Permit Start Date: 13th June 1966 Permit End Date: Not Supplied Positional Accuracy: Located by supplier to within 10m</p>	A9NE (SE)	916	3	528800 184700
26	<p>Water Abstractions</p> <p>Operator: London Borough Of Camden Licence Number: 28/39/39/0091 Permit Version: 100 Location: Two Bores At Kentish Town Sports Centre, Prince Of Wales St Authority: Environment Agency, Thames Region Abstraction: Other Industrial/Commercial/Public Services: Process Water Abstraction Type: Water may be abstracted from a single point Source: Groundwater Daily Rate (m3): Not Supplied Yearly Rate (m3): Not Supplied Details: St. Pancras Public Baths, Prince Of Wales Road, London Nw1 Authorised Start: 01 January Authorised End: 31 December Permit Start Date: 13th June 1966 Permit End Date: Not Supplied Positional Accuracy: Located by supplier to within 10m</p>	A9NE (SE)	916	3	528800 184700
	<p>Water Abstractions</p> <p>Operator: British Waterways Board Licence Number: 28/39/39/0173 Permit Version: 100 Location: Oval Road, Camden - Grand Union Regents Canal Authority: Environment Agency, Thames Region Abstraction: Other Industrial/Commercial/Public Services: Non-Evaporative Cooling Abstraction Type: Water may be abstracted from a single point Source: Surface Daily Rate (m3): 20 Yearly Rate (m3): 7000 Details: Land At Oval Road, Camden, London Authorised Start: 01 January Authorised End: 31 December Permit Start Date: 8th December 1994 Permit End Date: Not Supplied Positional Accuracy: Located by supplier to within 10m</p>	A4NW (SE)	1213	3	528490 184020
	<p>Water Abstractions</p> <p>Operator: Canal And River Trust Licence Number: 28/39/39/0164 Permit Version: 101 Location: Southampton Bridge, London, Nw8 - Regents Canal Authority: Environment Agency, Thames Region Abstraction: Amenity: Spray Irrigation - Direct Abstraction Type: Water may be abstracted from a single point Source: Surface Daily Rate (m3): Not Supplied Yearly Rate (m3): Not Supplied Details: Pipeline Alongside The Regents Canal, London Authorised Start: 01 January Authorised End: 31 December Permit Start Date: 17th December 2007 Permit End Date: Not Supplied Positional Accuracy: Located by supplier to within 10m</p>	A4NW (SE)	1217	3	528500 184020

Map ID	Details	Quadrant Reference (Compass Direction)	Estimated Distance From Site	Contact	NGR
	<p>Water Abstractions</p> <p>Operator: British Waterways Board Licence Number: 28/39/39/0164 Permit Version: 100 Location: Southampton Bridge, London, Nw8 - Regents Canal Authority: Environment Agency, Thames Region Abstraction: Amenity: Spray Irrigation - Direct Abstraction Type: Water may be abstracted from a single point Source: Surface Daily Rate (m3): 3840 Yearly Rate (m3): 1 Details: Pipeline Alongside The Regents Canal, London Authorised Start: 01 January Authorised End: 31 December Permit Start Date: 25th April 1983 Permit End Date: Not Supplied Positional Accuracy: Located by supplier to within 10m</p>	A4NW (SE)	1217	3	528500 184020
	<p>Water Abstractions</p> <p>Operator: British Waterways Licence Number: 28/39/39/0164B Permit Version: Not Supplied Location: Southampton Bridge, LONDON, Nw8 Authority: Environment Agency, Thames Region Abstraction: Industrial Cooling (Cegb) Abstraction Type: Not Supplied Source: River Daily Rate (m3): 3840 Yearly Rate (m3): 1 Details: Annual Abstraction Total Aggregated To Another Licence For Quantity Purposes. Authorised Start: Not Supplied Authorised End: Not Supplied Permit Start Date: Not Supplied Permit End Date: Not Supplied Positional Accuracy: Located by supplier to within 100m</p>	A4NW (SE)	1235	3	528500 184000
	<p>Water Abstractions</p> <p>Operator: National Rail Licence Number: Th/039/0039/169 Permit Version: 1 Location: Shallow Deposits & London Clay In Camden, London - A Authority: Environment Agency, Thames Region Abstraction: Drainage Operations: Dewatering Abstraction Type: Water may be abstracted from a single point Source: Groundwater Daily Rate (m3): Not Supplied Yearly Rate (m3): Not Supplied Details: Not Supplied Authorised Start: 01 April Authorised End: 31 March Permit Start Date: 13th September 2022 Permit End Date: Not Supplied Positional Accuracy: Located by supplier to within 10m</p>	A4NW (S)	1398	3	528397 183788
	<p>Water Abstractions</p> <p>Operator: London Borough Of Camden Licence Number: 28/39/39/0219 Permit Version: 1 Location: Swiss Cottage Open Space- Borehole Authority: Environment Agency, Thames Region Abstraction: Municipal Grounds: Spray Irrigation - Direct Abstraction Type: Water may be abstracted from a single point Source: Groundwater Daily Rate (m3): Not Supplied Yearly Rate (m3): Not Supplied Details: Swiss Cottage Open Space, Winchester Road, London. Authorised Start: 01 January Authorised End: 31 December Permit Start Date: 1st April 2008 Permit End Date: Not Supplied Positional Accuracy: Located by supplier to within 10m</p>	A6SE (SW)	1446	3	526800 184280

Map ID	Details	Quadrant Reference (Compass Direction)	Estimated Distance From Site	Contact	NGR
	<p>Water Abstractions</p> <p>Operator: National Rail Licence Number: Th/039/0039/169 Permit Version: 1 Location: Shallow Deposits & London Clay In Camden, London - B Authority: Environment Agency, Thames Region Abstraction: Drainage Operations: Dewatering Abstraction Type: Water may be abstracted from a single point Source: Groundwater Daily Rate (m3): Not Supplied Yearly Rate (m3): Not Supplied Details: Not Supplied Authorised Start: 01 April Authorised End: 31 March Permit Start Date: 13th September 2022 Permit End Date: Not Supplied Positional Accuracy: Located by supplier to within 10m</p>	A6SE (SW)	1461	3	526817 184233
	<p>Water Abstractions</p> <p>Operator: Thames Water Utilities Ltd Licence Number: Th/039/0039/058 Permit Version: 1 Location: Borehole At Barrow Hill Authority: Environment Agency, Thames Region Abstraction: Public Water Supply: Potable Water Supply - Direct Abstraction Type: Water may be abstracted from a single point Source: Groundwater Daily Rate (m3): Not Supplied Yearly Rate (m3): Not Supplied Details: Not Supplied Authorised Start: 01 April Authorised End: 31 March Permit Start Date: 1st April 2013 Permit End Date: Not Supplied Positional Accuracy: Located by supplier to within 10m</p>	A2SE (S)	1466	3	527636 183697
	<p>Water Abstractions</p> <p>Operator: Thames Water Utilities Ltd Licence Number: 28/39/39/0231 Permit Version: 1 Location: Barrow Hill Pumping Station - Borehole Authority: Environment Agency, Thames Region Abstraction: Public Water Supply: Potable Water Supply - Direct Abstraction Type: Water may be abstracted from a single point Source: Groundwater Daily Rate (m3): Not Supplied Yearly Rate (m3): Not Supplied Details: Barrow Hill Pumping Station Authorised Start: 01 January Authorised End: 31 December Permit Start Date: 1st April 2007 Permit End Date: Not Supplied Positional Accuracy: Located by supplier to within 10m</p>	A2SE (S)	1471	3	527640 183690
	<p>Water Abstractions</p> <p>Operator: Thames Water Utilities Ltd Licence Number: 28/39/39/0202 Permit Version: 1 Location: Barrow Hill Pumping Station - Borehole Authority: Environment Agency, Thames Region Abstraction: Public Water Supply: Potable Water Supply - Direct Abstraction Type: Water may be abstracted from a single point Source: Groundwater Daily Rate (m3): Not Supplied Yearly Rate (m3): Not Supplied Details: Barrow Hill Pumping Station Authorised Start: 01 January Authorised End: 31 December Permit Start Date: 26th September 2002 Permit End Date: Not Supplied Positional Accuracy: Located by supplier to within 10m</p>	A2SE (S)	1471	3	527640 183690

Map ID	Details	Quadrant Reference (Compass Direction)	Estimated Distance From Site	Contact	NGR
	<p>Water Abstractions</p> <p>Operator: London Borough Of Camden Licence Number: Th/039/0039/087 Permit Version: 1 Location: Swiss Cottage Open Space- Borehole Authority: Environment Agency, Thames Region Abstraction: Municipal Grounds: Spray Irrigation - Direct Abstraction Type: Water may be abstracted from a single point Source: Groundwater Daily Rate (m3): Not Supplied Yearly Rate (m3): Not Supplied Details: Swiss Cottage Open Space, Winchester Road, London Authorised Start: 01 April Authorised End: 31 March Permit Start Date: 5th December 2013 Permit End Date: Not Supplied Positional Accuracy: Located by supplier to within 10m</p>	A6SE (SW)	1498	3	526750 184261
	<p>Water Abstractions</p> <p>Operator: London Borough Of Camden Licence Number: Th/039/0039/087 Permit Version: 1 Location: Swiss Cottage Open Space- Borehole Authority: Environment Agency, Thames Region Abstraction: Municipal Grounds: General Washing/Process Washing Abstraction Type: Water may be abstracted from a single point Source: Groundwater Daily Rate (m3): Not Supplied Yearly Rate (m3): Not Supplied Details: Swiss Cottage Open Space, Winchester Road, London Authorised Start: 01 April Authorised End: 31 March Permit Start Date: 5th December 2013 Permit End Date: Not Supplied Positional Accuracy: Located by supplier to within 10m</p>	A6SE (SW)	1498	3	526750 184261
	<p>Water Abstractions</p> <p>Operator: London Borough Of Camden Licence Number: Th/039/0039/087 Permit Version: 1 Location: Swiss Cottage Open Space- Borehole Authority: Environment Agency, Thames Region Abstraction: Municipal Grounds: Lake And Pond Throughflow Abstraction Type: Water may be abstracted from a single point Source: Groundwater Daily Rate (m3): Not Supplied Yearly Rate (m3): Not Supplied Details: Swiss Cottage Open Space, Winchester Road, London Authorised Start: 01 April Authorised End: 31 March Permit Start Date: 5th December 2013 Permit End Date: Not Supplied Positional Accuracy: Located by supplier to within 10m</p>	A6SE (SW)	1498	3	526750 184261
	<p>Water Abstractions</p> <p>Operator: Zoological Society Of London Licence Number: 28/39/39/0035 Permit Version: 100 Location: Borehole At Regent'S Park, London Nw1 Authority: Environment Agency, Thames Region Abstraction: Zoos/Kennels/Stables: Animal Watering & General Use (Non Agricultural) Abstraction Type: Water may be abstracted from a single point Source: Groundwater Daily Rate (m3): 59 Yearly Rate (m3): 681 Details: Regent'S Park, London Nw1 Authorised Start: 01 January Authorised End: 31 December Permit Start Date: 4th April 1966 Permit End Date: Not Supplied Positional Accuracy: Located by supplier to within 100m</p>	(S)	1723	3	528000 183400

Map ID	Details	Quadrant Reference (Compass Direction)	Estimated Distance From Site	Contact	NGR
	Water Abstractions Operator: National Rail Licence Number: Th/039/0039/169 Permit Version: 1 Location: Shallow Deposits & London Clay In Camden, London - C Authority: Environment Agency, Thames Region Abstraction: Drainage Operations: Dewatering Abstraction Type: Water may be abstracted from a single point Source: Groundwater Daily Rate (m3): Not Supplied Yearly Rate (m3): Not Supplied Details: Not Supplied Authorised Start: 01 April Authorised End: 31 March Permit Start Date: 13th September 2022 Permit End Date: Not Supplied Positional Accuracy: Located by supplier to within 10m	A1NW (SW)	1869	3	526574 183886
	Groundwater Vulnerability Map Combined: Unproductive Aquifer (may have productive aquifer beneath) Classification: Unproductive Vulnerability: Unproductive Bedrock Aquifer, No Superficial Aquifer Combined Aquifer: Low Pollutant Speed: Mixed Bedrock Flow: 300-550 mm/year Dilution: 40-70% Baseflow Index: <90% Superficial: Patchiness: <3m Superficial Thickness: No Data Superficial Recharge:	A13NW (N)	0	4	527983 185134
	Groundwater Vulnerability - Soluble Rock Risk None				
	Bedrock Aquifer Designations Aquifer Designation: Unproductive Strata	A13NW (N)	0	4	527983 185134
	Superficial Aquifer Designations No Data Available				
27	Source Protection Zones Name: Not Supplied Source: Environment Agency, Head Office Reference: Not Supplied Type: Zone II (Outer Protection Zone): Either 25% of the source area or a 400 day travel time whichever is greater.	A7NE (SW)	823	3	527463 184479
	Extreme Flooding from Rivers or Sea without Defences None				
	Flooding from Rivers or Sea without Defences None				
	Areas Benefiting from Flood Defences None				
	Flood Water Storage Areas None				
	Flood Defences None				
28	OS Water Network Lines Watercourse Form: Inland river Watercourse Length: 5204.1 Watercourse Level: Underground Permanent: True Watercourse Name: The Fountains Catchment Name: Thames Primacy: 1	A12NW (W)	767	5	527210 185161

Map ID	Details	Quadrant Reference (Compass Direction)	Estimated Distance From Site	Contact	NGR
29	<p>OS Water Network Lines</p> <p>Watercourse Form: Inland river Watercourse Length: 13.5 Watercourse Level: On ground surface Permanent: True Watercourse Name: Not Supplied Catchment Name: Thames Primacy: 1</p>	A17SE (NW)	834	5	527328 185666

Map ID	Details	Quadrant Reference (Compass Direction)	Estimated Distance From Site	Contact	NGR
30	<p>Licensed Waste Management Facilities (Locations)</p> <p>Licence Number: 80349 Location: Recycling Centre, Regis Road, Kentish Town, London, NW5 3EW Operator Name: Londonenergy Ltd Operator Location: Not Supplied Authority: Environment Agency - Thames Region, North East Area Site Category: Household Waste Amenity Sites Licence Status: Modified Issued: 10th December 1996 Last Modified: 2nd August 2019 Expires: Not Supplied Suspended: Not Supplied Revoked: Not Supplied Surrendered: Not Supplied IPPC Reference: Not Supplied Positional Accuracy: Located by supplier to within 10m</p>	A14NE (E)	734	3	528726 185181
	<p>Local Authority Landfill Coverage</p> <p>Name: London Borough of Camden - Has no landfill data to supply</p>		0	6	527983 185134
31	<p>Potentially Infilled Land (Non-Water)</p> <p>Bearing Ref: NE Use: Unknown Filled Ground (Pit, quarry etc) Date of Mapping: 1996</p>	A13NE (NE)	321	8	528193 185393
32	<p>Potentially Infilled Land (Non-Water)</p> <p>Bearing Ref: W Use: Unknown Filled Ground (Pit, quarry etc) Date of Mapping: 1996</p>	A12NE (W)	519	8	527473 185261
33	<p>Potentially Infilled Land (Non-Water)</p> <p>Bearing Ref: W Use: Unknown Filled Ground (Pit, quarry etc) Date of Mapping: 1996</p>	A12NE (W)	632	8	527347 185189
34	<p>Potentially Infilled Land (Non-Water)</p> <p>Bearing Ref: W Use: Unknown Filled Ground (Pit, quarry etc) Date of Mapping: 1996</p>	A12NW (W)	700	8	527284 185228
35	<p>Potentially Infilled Land (Water)</p> <p>Use: Unknown Filled Ground (Pond, marsh, river, stream, dock etc) Date of Mapping: 1876</p>	A19SW (NE)	589	8	528447 185517
36	<p>Potentially Infilled Land (Water)</p> <p>Use: Unknown Filled Ground (Pond, marsh, river, stream, dock etc) Date of Mapping: 1873</p>	A17SW (NW)	863	8	527290 185665
37	<p>Registered Waste Transfer Sites</p> <p>Licence Holder: Wharf & Jetty Services Ltd Licence Reference: DL098 Site Location: BR Goods Depot, Gordon House Road, CAMDEN, London, NW5 Operator Location: As Site Address Authority: Environment Agency - Thames Region, North East Area Site Category: Transfer Max Input Rate: Medium (Equal to or greater than 25,000 and less than 75,000 tonnes per year) Waste Source: No known restriction on source of waste Restrictions: Licence Status: Licence lapsed/cancelled/defunct/not applicable/surrenderedCancelled Dated: 1st May 1982 Preceded By: Not Given Licence: Superseded By: Not Given Licence: Positional Accuracy: Manually positioned to the road within the address or location Boundary Quality: Not Supplied Authorised Waste: Commercial Waste Construction And Demolition Wastes Prohibited Waste: Biodegradable/Putrescible Waste Clinical Wastes Notifiable Wastes Special Wastes</p>	A19SW (NE)	621	3	528350 185650

Map ID	Details	Quadrant Reference (Compass Direction)	Estimated Distance From Site	Contact	NGR
38	<p>Registered Waste Treatment or Disposal Sites</p> <p>Licence Holder: Camden L.B.C Licence Reference: T/NE/0475090 (CAM070) Site Location: Regis Road Recycling Centre, CAMDEN, London, NW5 3EP Operator Location: Environment Department, Town Hall Extension, Argyle Street, London, Greater London, Wc1h 8eq Authority: Environment Agency - Thames Region, North East Area Site Category: Recycling / Reclamation Max Input Rate: Very Small (Less than 10,000 tonnes per year) Waste Source: No known restriction on source of waste Restrictions: Licence Status: Operational as far as is knownOperational Dated: 10th December 1996 Preceded By: Not Given Licence: Superseded By: Not Given Licence: Positional Accuracy: Manually positioned to the road within the address or location Boundary Quality: Not Supplied Authorised Waste: Elec/Onic Compts/Fix/Fit/App/Photocopi Empty Used Containers Lead/Acid Batteries Lighting Lamps/Tubes/Fluorescents Lwra Cat Bii Gen. Scrap Metal Waste Lwra Cat. A = Inert Wastes Lwra Cat. Bi Gen.Non-Putresc Lwra Cat. C 'Putresc' Mineral Oils Prohibited Waste: Waste N.O.S.</p>	A14NE (E)	707	3	528700 185140

Map ID	Details	Quadrant Reference (Compass Direction)	Estimated Distance From Site	Contact	NGR
	BGS 1:625,000 Solid Geology Description: Thames Group	A13NW (N)	0	1	527983 185134
	BGS Estimated Soil Chemistry No data available				
	BGS Measured Urban Soil Chemistry Source: British Geological Survey, National Geoscience Information Service Grid: 528266, 185227 Soil Sample Type: Topsoil Sample Area: London Arsenic Measured 25.00 mg/kg Concentration: Cadmium Measured 24.70 mg/kg Concentration: Chromium Measured 201.90 mg/kg Concentration: Lead Measured 430.60 mg/kg Concentration: Nickel Measured 68.10 mg/kg Concentration:	A13NE (E)	286	1	528266 185227
	BGS Measured Urban Soil Chemistry Source: British Geological Survey, National Geoscience Information Service Grid: 527669, 185211 Soil Sample Type: Topsoil Sample Area: London Arsenic Measured 18.20 mg/kg Concentration: Cadmium Measured 0.60 mg/kg Concentration: Chromium Measured 99.60 mg/kg Concentration: Lead Measured 936.90 mg/kg Concentration: Nickel Measured 25.60 mg/kg Concentration:	A13NW (W)	317	1	527669 185211
	BGS Measured Urban Soil Chemistry Source: British Geological Survey, National Geoscience Information Service Grid: 528240, 184781 Soil Sample Type: Topsoil Sample Area: London Arsenic Measured 16.70 mg/kg Concentration: Cadmium Measured 0.50 mg/kg Concentration: Chromium Measured 73.90 mg/kg Concentration: Lead Measured 994.20 mg/kg Concentration: Nickel Measured 26.20 mg/kg Concentration:	A8NE (SE)	426	1	528240 184781
	BGS Measured Urban Soil Chemistry Source: British Geological Survey, National Geoscience Information Service Grid: 527678, 184753 Soil Sample Type: Topsoil Sample Area: London Arsenic Measured 19.10 mg/kg Concentration: Cadmium Measured 0.70 mg/kg Concentration: Chromium Measured 90.00 mg/kg Concentration: Lead Measured 1533.10 mg/kg Concentration: Nickel Measured 31.00 mg/kg Concentration:	A8NW (SW)	474	1	527678 184753

Map ID	Details	Quadrant Reference (Compass Direction)	Estimated Distance From Site	Contact	NGR
	<p>BGS Measured Urban Soil Chemistry</p> <p>Source: British Geological Survey, National Geoscience Information Service Grid: 527766, 185717 Soil Sample Type: Topsoil Sample Area: London Arsenic Measured 14.80 mg/kg Concentration: Cadmium Measured 0.50 mg/kg Concentration: Chromium Measured 62.40 mg/kg Concentration: Lead Measured 150.60 mg/kg Concentration: Nickel Measured 19.50 mg/kg Concentration:</p>	A18SW (N)	611	1	527766 185717
	<p>BGS Measured Urban Soil Chemistry</p> <p>Source: British Geological Survey, National Geoscience Information Service Grid: 528324, 185717 Soil Sample Type: Topsoil Sample Area: London Arsenic Measured 19.50 mg/kg Concentration: Cadmium Measured 0.60 mg/kg Concentration: Chromium Measured 78.00 mg/kg Concentration: Lead Measured 340.30 mg/kg Concentration: Nickel Measured 28.40 mg/kg Concentration:</p>	A19SW (NE)	664	1	528324 185717
	<p>BGS Measured Urban Soil Chemistry</p> <p>Source: British Geological Survey, National Geoscience Information Service Grid: 528324, 184426 Soil Sample Type: Topsoil Sample Area: London Arsenic Measured 14.20 mg/kg Concentration: Cadmium Measured 1.00 mg/kg Concentration: Chromium Measured 70.70 mg/kg Concentration: Lead Measured 1103.10 mg/kg Concentration: Nickel Measured 29.00 mg/kg Concentration:</p>	A9SW (SE)	775	1	528324 184426
	<p>BGS Measured Urban Soil Chemistry</p> <p>Source: British Geological Survey, National Geoscience Information Service Grid: 527216, 185357 Soil Sample Type: Topsoil Sample Area: London Arsenic Measured 19.70 mg/kg Concentration: Cadmium Measured 0.80 mg/kg Concentration: Chromium Measured 96.90 mg/kg Concentration: Lead Measured 626.10 mg/kg Concentration: Nickel Measured 27.60 mg/kg Concentration:</p>	A12NW (W)	792	1	527216 185357
	<p>BGS Measured Urban Soil Chemistry</p> <p>Source: British Geological Survey, National Geoscience Information Service Grid: 528670, 185654 Soil Sample Type: Topsoil Sample Area: London Arsenic Measured 28.70 mg/kg Concentration: Cadmium Measured 0.50 mg/kg Concentration: Chromium Measured 107.00 mg/kg Concentration: Lead Measured 320.30 mg/kg Concentration: Nickel Measured 50.10 mg/kg Concentration:</p>	A19SE (NE)	849	1	528670 185654

Map ID	Details	Quadrant Reference (Compass Direction)	Estimated Distance From Site	Contact	NGR
	<p>BGS Measured Urban Soil Chemistry</p> <p>Source: British Geological Survey, National Geoscience Information Service Grid: 527169, 184808 Soil Sample Type: Topsoil Sample Area: London Arsenic Measured 20.70 mg/kg Concentration: Cadmium Measured 0.60 mg/kg Concentration: Chromium Measured 83.40 mg/kg Concentration: Lead Measured 2153.80 mg/kg Concentration: Nickel Measured 34.90 mg/kg Concentration:</p>	A12SW (W)	866	1	527169 184808
	<p>BGS Measured Urban Soil Chemistry</p> <p>Source: British Geological Survey, National Geoscience Information Service Grid: 527233, 185694 Soil Sample Type: Topsoil Sample Area: London Arsenic Measured 31.90 mg/kg Concentration: Cadmium Measured 0.60 mg/kg Concentration: Chromium Measured 126.40 mg/kg Concentration: Lead Measured 478.50 mg/kg Concentration: Nickel Measured 45.60 mg/kg Concentration:</p>	A17SW (NW)	926	1	527233 185694
	<p>BGS Measured Urban Soil Chemistry</p> <p>Source: British Geological Survey, National Geoscience Information Service Grid: 527717, 184227 Soil Sample Type: Topsoil Sample Area: London Arsenic Measured 21.20 mg/kg Concentration: Cadmium Measured 0.60 mg/kg Concentration: Chromium Measured 77.40 mg/kg Concentration: Lead Measured 2046.50 mg/kg Concentration: Nickel Measured 33.50 mg/kg Concentration:</p>	A8SW (S)	932	1	527717 184227
	<p>BGS Measured Urban Soil Chemistry</p> <p>Source: British Geological Survey, National Geoscience Information Service Grid: 528802, 184667 Soil Sample Type: Topsoil Sample Area: London Arsenic Measured 11.60 mg/kg Concentration: Cadmium Measured 0.40 mg/kg Concentration: Chromium Measured 21.60 mg/kg Concentration: Lead Measured 22.20 mg/kg Concentration: Nickel Measured 9.00 mg/kg Concentration:</p>	A9NE (SE)	933	1	528802 184667
	<p>BGS Measured Urban Soil Chemistry</p> <p>Source: British Geological Survey, National Geoscience Information Service Grid: 528958, 185156 Soil Sample Type: Topsoil Sample Area: London Arsenic Measured 15.60 mg/kg Concentration: Cadmium Measured 0.60 mg/kg Concentration: Chromium Measured 61.70 mg/kg Concentration: Lead Measured 625.40 mg/kg Concentration: Nickel Measured 23.20 mg/kg Concentration:</p>	A14NE (E)	965	1	528958 185156

Map ID	Details	Quadrant Reference (Compass Direction)	Estimated Distance From Site	Contact	NGR
	<p>BGS Urban Soil Chemistry Averages</p> <p>Source: British Geological Survey, National Geoscience Information Service</p> <p>Sample Area: London</p> <p>Count Id: 7209</p> <p>Arsenic Minimum Concentration: 1.00 mg/kg</p> <p>Arsenic Average Concentration: 17.00 mg/kg</p> <p>Arsenic Maximum Concentration: 161.00 mg/kg</p> <p>Cadmium Minimum Concentration: 0.10 mg/kg</p> <p>Cadmium Average Concentration: 0.90 mg/kg</p> <p>Cadmium Maximum Concentration: 165.20 mg/kg</p> <p>Chromium Minimum Concentration: 13.00 mg/kg</p> <p>Chromium Average Concentration: 79.00 mg/kg</p> <p>Chromium Maximum Concentration: 2094.00 mg/kg</p> <p>Lead Minimum Concentration: 11.00 mg/kg</p> <p>Lead Average Concentration: 280.00 mg/kg</p> <p>Lead Maximum Concentration: 10000.00 mg/kg</p> <p>Nickel Minimum Concentration: 2.00 mg/kg</p> <p>Nickel Average Concentration: 28.00 mg/kg</p> <p>Nickel Maximum Concentration: 506.00 mg/kg</p>	A13NW (N)	0	1	527983 185134
	<p>Coal Mining Affected Areas</p> <p>In an area that might not be affected by coal mining</p>				
	<p>Non Coal Mining Areas of Great Britain</p> <p>No Hazard</p>				
	<p>Potential for Collapsible Ground Stability Hazards</p> <p>Hazard Potential: Very Low</p> <p>Source: British Geological Survey, National Geoscience Information Service</p>	A13NW (N)	0	1	527983 185134
	<p>Potential for Collapsible Ground Stability Hazards</p> <p>Hazard Potential: Very Low</p> <p>Source: British Geological Survey, National Geoscience Information Service</p>	A13SW (S)	123	1	527983 185000
	<p>Potential for Compressible Ground Stability Hazards</p> <p>Hazard Potential: No Hazard</p> <p>Source: British Geological Survey, National Geoscience Information Service</p>	A13NW (N)	0	1	527983 185134
	<p>Potential for Compressible Ground Stability Hazards</p> <p>Hazard Potential: No Hazard</p> <p>Source: British Geological Survey, National Geoscience Information Service</p>	A13SW (S)	123	1	527983 185000
	<p>Potential for Ground Dissolution Stability Hazards</p> <p>Hazard Potential: No Hazard</p> <p>Source: British Geological Survey, National Geoscience Information Service</p>	A13NW (N)	0	1	527983 185134
	<p>Potential for Ground Dissolution Stability Hazards</p> <p>Hazard Potential: No Hazard</p> <p>Source: British Geological Survey, National Geoscience Information Service</p>	A13SW (S)	123	1	527983 185000
	<p>Potential for Landslide Ground Stability Hazards</p> <p>Hazard Potential: Very Low</p> <p>Source: British Geological Survey, National Geoscience Information Service</p>	A13NW (N)	0	1	527983 185134
	<p>Potential for Landslide Ground Stability Hazards</p> <p>Hazard Potential: Very Low</p> <p>Source: British Geological Survey, National Geoscience Information Service</p>	A13SW (S)	123	1	527983 185000
	<p>Potential for Landslide Ground Stability Hazards</p> <p>Hazard Potential: Low</p> <p>Source: British Geological Survey, National Geoscience Information Service</p>	A13NW (N)	161	1	527941 185300
	<p>Potential for Landslide Ground Stability Hazards</p> <p>Hazard Potential: Low</p> <p>Source: British Geological Survey, National Geoscience Information Service</p>	A13NE (NE)	208	1	528083 185330

Map ID	Details	Quadrant Reference (Compass Direction)	Estimated Distance From Site	Contact	NGR
	<p>Potential for Running Sand Ground Stability Hazards</p> <p>Hazard Potential: Very Low Source: British Geological Survey, National Geoscience Information Service</p>	A13NW (N)	0	1	527983 185134
	<p>Potential for Running Sand Ground Stability Hazards</p> <p>Hazard Potential: Very Low Source: British Geological Survey, National Geoscience Information Service</p>	A13SW (S)	123	1	527983 185000
	<p>Potential for Shrinking or Swelling Clay Ground Stability Hazards</p> <p>Hazard Potential: Moderate Source: British Geological Survey, National Geoscience Information Service</p>	A13NW (N)	0	1	527983 185134
	<p>Potential for Shrinking or Swelling Clay Ground Stability Hazards</p> <p>Hazard Potential: Moderate Source: British Geological Survey, National Geoscience Information Service</p>	A13SW (S)	123	1	527983 185000
	<p>Radon Potential - Radon Affected Areas</p> <p>Affected Area: The property is in a Lower probability radon area (less than 1% of homes are estimated to be at or above the Action Level). Source: British Geological Survey, National Geoscience Information Service</p>	A13NW (N)	0	1	527983 185134
	<p>Radon Potential - Radon Protection Measures</p> <p>Protection Measure: No radon protective measures are necessary in the construction of new dwellings or extensions Source: British Geological Survey, National Geoscience Information Service</p>	A13NW (N)	0	1	527983 185134

Map ID	Details	Quadrant Reference (Compass Direction)	Estimated Distance From Site	Contact	NGR
39	<p>Contemporary Trade Directory Entries</p> <p>Name: Kentish Town Scaffolders Location: Malden Rd, Kentish Town, London, NW5 4HT Classification: Scaffolding & Work Platforms Status: Inactive Positional Accuracy: Manually positioned within the geographical locality</p>	A13SW (SE)	3	-	527984 185133
39	<p>Contemporary Trade Directory Entries</p> <p>Name: Visage Dry Cleaners Location: 171, Malden Road, London, NW5 4HT Classification: Dry Cleaners Status: Active Positional Accuracy: Automatically positioned to the address</p>	A13NW (W)	16	-	527961 185137
40	<p>Contemporary Trade Directory Entries</p> <p>Name: Court Service Station Location: 160A, MALDEN ROAD, LONDON, NW5 4BT Classification: Mot Testing Centres Status: Active Positional Accuracy: Automatically positioned to the address</p>	A13NE (E)	62	-	528053 185158
41	<p>Contemporary Trade Directory Entries</p> <p>Name: Pest Control Camden Location: 196 Malden Rd, London, NW5 4BS Classification: Pest & Vermin Control Status: Inactive Positional Accuracy: Manually positioned to the address or location</p>	A13NW (NW)	116	-	527897 185227
42	<p>Contemporary Trade Directory Entries</p> <p>Name: Remapol Location: Flat 18, Hornbeam House, Maitland Park Villas, London, NW3 2EJ Classification: Furniture - Repairing & Restoring Status: Inactive Positional Accuracy: Automatically positioned to the address</p>	A13SW (SW)	157	-	527890 184991
43	<p>Contemporary Trade Directory Entries</p> <p>Name: Agency Ltd Location: 43, Wellesley Road, London, NW5 4PN Classification: Commercial Cleaning Services Status: Inactive Positional Accuracy: Automatically positioned to the address</p>	A13NE (E)	198	-	528185 185192
44	<p>Contemporary Trade Directory Entries</p> <p>Name: Cleaning Services (Belsize Park) Location: 64, Parkhill Road, London, NW3 2YT Classification: Cleaning Services - Domestic Status: Inactive Positional Accuracy: Automatically positioned to the address</p>	A13NW (W)	222	-	527761 185189
45	<p>Contemporary Trade Directory Entries</p> <p>Name: Luckys Deluxe Ltd Location: 129, Weedington Road, London, NW5 4PQ Classification: Ice Cream Manufacturers & Suppliers Status: Inactive Positional Accuracy: Automatically positioned in the proximity of the address</p>	A13NE (E)	250	-	528231 185218
45	<p>Contemporary Trade Directory Entries</p> <p>Name: D Schuman Location: 129 Weedington Rd, London, NW5 4PQ Classification: Garage Services Status: Inactive Positional Accuracy: Manually positioned to the address or location</p>	A13NE (E)	250	-	528231 185218
46	<p>Contemporary Trade Directory Entries</p> <p>Name: Bubbles Launderette Location: 106, MALDEN ROAD, LONDON, NW5 4DA Classification: Dry Cleaners Status: Active Positional Accuracy: Automatically positioned to the address</p>	A13SE (SE)	252	-	528187 184969
46	<p>Contemporary Trade Directory Entries</p> <p>Name: Moderna Dry Cleaners Location: 70, Queens Crescent, London, NW5 4EE Classification: Dry Cleaners Status: Inactive Positional Accuracy: Automatically positioned to the address</p>	A13SE (SE)	252	-	528213 185010
46	<p>Contemporary Trade Directory Entries</p> <p>Name: N T A Cleaning Services Ltd Location: 78, Queens Crescent, London, NW5 4EB Classification: Cleaning Services - Domestic Status: Active Positional Accuracy: Automatically positioned to the address</p>	A13SE (E)	270	-	528243 185034

Map ID	Details	Quadrant Reference (Compass Direction)	Estimated Distance From Site	Contact	NGR
47	<p>Contemporary Trade Directory Entries</p> <p>Name: Pristine Location: 21, Cheriton, Queens Crescent, London, NW5 4EZ Classification: Dry Cleaners Status: Inactive Positional Accuracy: Automatically positioned to the address</p>	A13SE (SE)	257	-	528144 184920
48	<p>Contemporary Trade Directory Entries</p> <p>Name: Adnina Trading Location: 163, Queens Crescent, London, NW5 4EA Classification: Toiletries Status: Inactive Positional Accuracy: Automatically positioned to the address</p>	A13SE (E)	272	-	528262 185102
49	<p>Contemporary Trade Directory Entries</p> <p>Name: A M Location: 71, Dunboyne Road, London, NW3 2YY Classification: Waste Disposal Services Status: Inactive Positional Accuracy: Automatically positioned to the address</p>	A13NW (NW)	281	-	527795 185357
49	<p>Contemporary Trade Directory Entries</p> <p>Name: Cincimanio Location: 60, Dunboyne Road, London, NW3 2YY Classification: Architectural Woodwork Status: Inactive Positional Accuracy: Automatically positioned to the address</p>	A13NW (NW)	287	-	527784 185355
50	<p>Contemporary Trade Directory Entries</p> <p>Name: Aderin Trading Co Location: 31, Wood Field, Parkhill Road, London, NW3 2YA Classification: Leather Merchants & Wholesalers Status: Inactive Positional Accuracy: Automatically positioned to the address</p>	A13NW (W)	287	-	527701 185217
51	<p>Contemporary Trade Directory Entries</p> <p>Name: S Dawson Location: 4, Vicars Road, London, NW5 4NL Classification: Antiques - Repairing & Restoring Status: Inactive Positional Accuracy: Automatically positioned to the address</p>	A13NE (NE)	288	-	528191 185352
51	<p>Contemporary Trade Directory Entries</p> <p>Name: J C Press Location: A, 12, Vicars Road, London, NW5 4NL Classification: Printers Status: Inactive Positional Accuracy: Automatically positioned to the address</p>	A13NE (NE)	288	-	528191 185352
51	<p>Contemporary Trade Directory Entries</p> <p>Name: P R Leer Location: 2, Vicars Road, London, NW5 4NL Classification: Cabinet Makers Status: Inactive Positional Accuracy: Automatically positioned to the address</p>	A13NE (NE)	288	-	528191 185352
51	<p>Contemporary Trade Directory Entries</p> <p>Name: A M Oliveira Location: 15, Vicars Road, London, NW5 4NN Classification: Hygiene & Cleansing Services Status: Inactive Positional Accuracy: Automatically positioned to the address</p>	A13NE (NE)	296	-	528228 185321
52	<p>Contemporary Trade Directory Entries</p> <p>Name: Plycraft Industries Location: 7, Parkhill Road, London, NW3 2YH Classification: Furniture Manufacturers - Home & Office Status: Inactive Positional Accuracy: Automatically positioned to the address</p>	A13SW (SW)	325	-	527746 184892
53	<p>Contemporary Trade Directory Entries</p> <p>Name: A A Gold Location: 155-161, Grafton Road, London, NW5 4AY Classification: Car Dealers Status: Inactive Positional Accuracy: Automatically positioned to the address</p>	A14NW (E)	345	-	528335 185189
53	<p>Contemporary Trade Directory Entries</p> <p>Name: West Hampstead Motors Ltd Location: 155-161, GRAFTON ROAD, LONDON, NW5 4AY Classification: Garage Services Status: Inactive Positional Accuracy: Automatically positioned to the address</p>	A14NW (E)	345	-	528335 185189

Map ID	Details	Quadrant Reference (Compass Direction)	Estimated Distance From Site	Contact	NGR
53	<p>Contemporary Trade Directory Entries</p> <p>Name: A & M Dry Cleaning Location: 201, QUEEN'S CRESCENT, LONDON, NW5 4DS Classification: Dry Cleaners Status: Active Positional Accuracy: Automatically positioned to the address</p>	A14NW (E)	358	-	528351 185160
53	<p>Contemporary Trade Directory Entries</p> <p>Name: Queens Location: 201, Queens Crescent, London, NW5 4DS Classification: Dry Cleaners Status: Inactive Positional Accuracy: Automatically positioned to the address</p>	A14NW (E)	359	-	528351 185160
53	<p>Contemporary Trade Directory Entries</p> <p>Name: Cufflinks Location: 201, Queens Crescent, London, NW5 4DS Classification: Laundries & Launderettes Status: Inactive Positional Accuracy: Automatically positioned to the address</p>	A14NW (E)	359	-	528351 185160
54	<p>Contemporary Trade Directory Entries</p> <p>Name: Martins Location: 11, Roderick Road, London, NW3 2NN Classification: Refrigeration Equipment - Commercial Status: Inactive Positional Accuracy: Automatically positioned to the address</p>	A18SW (NW)	391	-	527799 185491
55	<p>Contemporary Trade Directory Entries</p> <p>Name: R P M Motors Location: Malden Rd, London, NW5 3HP Classification: Garage Services Status: Inactive Positional Accuracy: Manually positioned to the road within the address or location</p>	A13SE (SE)	392	-	528235 184820
55	<p>Contemporary Trade Directory Entries</p> <p>Name: Crystal Express Services Location: 46, Malden Road, London, NW5 3HG Classification: Dry Cleaners Status: Inactive Positional Accuracy: Automatically positioned to the address</p>	A8NE (SE)	437	-	528270 184790
56	<p>Contemporary Trade Directory Entries</p> <p>Name: Camden Cleaners Location: 14, Lawn Road, London, NW3 2XS Classification: Carpet, Curtain & Upholstery Cleaners Status: Inactive Positional Accuracy: Automatically positioned to the address</p>	A12NE (W)	399	-	527581 185180
56	<p>Contemporary Trade Directory Entries</p> <p>Name: Zapem Pest Control London Location: 26, Downside Crescent, London, NW3 2AS Classification: Pest & Vermin Control Status: Inactive Positional Accuracy: Automatically positioned to the address</p>	A12NE (W)	443	-	527537 185179
57	<p>Contemporary Trade Directory Entries</p> <p>Name: Uk Janitorial Supplies Ltd Location: 104, Mansfield Road, London, NW3 2HX Classification: Cleaning Materials & Equipment Status: Inactive Positional Accuracy: Automatically positioned to the address</p>	A18SE (N)	434	-	528101 185562
57	<p>Contemporary Trade Directory Entries</p> <p>Name: Kilbey Cleaning Location: 104, Mansfield Road, London, NW3 2HX Classification: Cleaning Services - Domestic Status: Inactive Positional Accuracy: Automatically positioned to the address</p>	A18SE (N)	434	-	528101 185562
58	<p>Contemporary Trade Directory Entries</p> <p>Name: Hope & Piaget Location: Unit 12/13, Burmarsh Workshops, 71, Marsden Street, London, NW5 3JA Classification: Antiques - Repairing & Restoring Status: Inactive Positional Accuracy: Automatically positioned to the address</p>	A8NE (SE)	436	-	528192 184738
58	<p>Contemporary Trade Directory Entries</p> <p>Name: Jayne Ormonde Ltd Location: Unit 14, Burmarsh Workshops, 71, Marsden Street, London, NW5 3JA Classification: Candle Manufacturers & Suppliers Status: Inactive Positional Accuracy: Automatically positioned to the address</p>	A8NE (SE)	436	-	528192 184738

Map ID	Details	Quadrant Reference (Compass Direction)	Estimated Distance From Site	Contact	NGR
58	<p>Contemporary Trade Directory Entries</p> <p>Name: Stop The Press Location: Unit 2, Burmarsh Workshops, 71, Marsden Street, London, NW5 3JA Classification: Screen Process Printers Status: Inactive Positional Accuracy: Manually positioned to the address or location</p>	A8NE (SE)	437	-	528192 184738
58	<p>Contemporary Trade Directory Entries</p> <p>Name: Lord Fox Location: Unit 15 Burmarsh Workshops, 71 Marsden Street, Camden, London, NW5 3JA Classification: Printers Status: Inactive Positional Accuracy: Manually positioned to the address or location</p>	A8NE (SE)	437	-	528192 184738
59	<p>Contemporary Trade Directory Entries</p> <p>Name: The Ranelagh Press Location: 84, Haverstock Hill, London, NW3 2BD Classification: Printers Status: Inactive Positional Accuracy: Automatically positioned to the address</p>	A8NW (S)	446	-	527864 184691
59	<p>Contemporary Trade Directory Entries</p> <p>Name: Dry Cleaners Of Hampstead Location: 80, HAVERSTOCK HILL, LONDON, NW3 2BE Classification: Dry Cleaners Status: Active Positional Accuracy: Automatically positioned to the address</p>	A8NW (S)	451	-	527875 184683
59	<p>Contemporary Trade Directory Entries</p> <p>Name: Browns Industrial Group Ltd Location: 75, Haverstock Hill, London, NW3 4SL Classification: Sheet Metal Work Status: Inactive Positional Accuracy: Manually positioned to the address or location</p>	A8NW (S)	483	-	527831 184662
60	<p>Contemporary Trade Directory Entries</p> <p>Name: Ariel Medical Ltd Location: 4, Maitland Park Road, London, NW3 2ES Classification: Medical Equipment Manufacturers Status: Inactive Positional Accuracy: Automatically positioned to the address</p>	A8NE (S)	447	-	527991 184676
61	<p>Contemporary Trade Directory Entries</p> <p>Name: Pauline Thomas Location: Unit 2, 32, Lawn Road, London, NW3 2XU Classification: Candle Manufacturers & Suppliers Status: Inactive Positional Accuracy: Automatically positioned to the address</p>	A12NE (NW)	457	-	527577 185362
61	<p>Contemporary Trade Directory Entries</p> <p>Name: Back To Bed Mattress & Bed Ltd Location: Unit 2, 32, Lawn Road, London, NW3 2XU Classification: Bed & Mattress Manufacturers Status: Inactive Positional Accuracy: Manually positioned to the address or location</p>	A12NE (NW)	457	-	527577 185362
61	<p>Contemporary Trade Directory Entries</p> <p>Name: Ormonde Jayne Perfumery Location: Unit 1, 32, Lawn Road, London, NW3 2XU Classification: Perfume Suppliers Status: Inactive Positional Accuracy: Automatically positioned to the address</p>	A12NE (NW)	457	-	527577 185362
62	<p>Contemporary Trade Directory Entries</p> <p>Name: Oven Clean Team Location: Rhyl Street, London, NW5 3HB Classification: Oven cleaning Status: Inactive Positional Accuracy: Manually positioned within the geographical locality</p>	A14SW (SE)	459	-	528334 184823
63	<p>Contemporary Trade Directory Entries</p> <p>Name: Abbas Location: 85, Haverstock Hill, London, NW3 4RL Classification: Brass & Copper Manufacturers & Suppliers Status: Inactive Positional Accuracy: Automatically positioned to the address</p>	A8NW (SW)	473	-	527792 184687
64	<p>Contemporary Trade Directory Entries</p> <p>Name: T A Location: Flat 24, Langridge, Rhyl Street, London, NW5 4LY Classification: Cleaning Materials & Equipment Status: Inactive Positional Accuracy: Automatically positioned to the address</p>	A14SW (SE)	476	-	528380 184855

Map ID	Details	Quadrant Reference (Compass Direction)	Estimated Distance From Site	Contact	NGR
65	<p>Contemporary Trade Directory Entries</p> <p>Name: Animal Affinity Location: 31, Cressfield Close, London, NW5 4BN Classification: Pet Foods & Animal Feeds Status: Inactive Positional Accuracy: Automatically positioned to the address</p>	A14NW (NE)	484	-	528438 185333
66	<p>Contemporary Trade Directory Entries</p> <p>Name: J Crisp Location: 48, Roderick Road, London, NW3 2NL Classification: Antiques - Repairing & Restoring Status: Inactive Positional Accuracy: Automatically positioned to the address</p>	A18SW (N)	493	-	527802 185604
67	<p>Contemporary Trade Directory Entries</p> <p>Name: Arctic Motors Location: Unit 1 Arctic Street, Camden, London, NW5 4DJ Classification: Garage Services Status: Active Positional Accuracy: Automatically positioned to the address</p>	A14NW (E)	511	-	528504 185143
67	<p>Contemporary Trade Directory Entries</p> <p>Name: D S M Location: Flat 1, Carlton Chapel House, 1, Arctic Street, London, NW5 4DJ Classification: Commercial Vehicle Bodybuilders & Repairers Status: Inactive Positional Accuracy: Automatically positioned to the address</p>	A14NW (E)	522	-	528515 185145
67	<p>Contemporary Trade Directory Entries</p> <p>Name: Lewis Motors Location: 3, Arctic Street, London, NW5 4DJ Classification: Car Body Repairs Status: Inactive Positional Accuracy: Automatically positioned to the address</p>	A14NW (E)	529	-	528522 185153
67	<p>Contemporary Trade Directory Entries</p> <p>Name: The Car Surgery Ltd Location: ARCTIC GARAGES, ARCTIC STREET, LONDON, NW5 4DJ Classification: Garage Services Status: Active Positional Accuracy: Automatically positioned to the address</p>	A14NW (E)	555	-	528548 185152
68	<p>Contemporary Trade Directory Entries</p> <p>Name: E & D Scaffolding Co Ltd Location: 128-130 Grafton Road, Camden, London, NW5 4BA Classification: Scaffolding & Work Platforms Status: Active Positional Accuracy: Automatically positioned to the address</p>	A14SW (E)	512	-	528495 185040
68	<p>Contemporary Trade Directory Entries</p> <p>Name: Aktiva Location: SPRING HOUSE, 10, SPRING PLACE, LONDON, NW5 3BH Classification: Lighting Manufacturers Status: Active Positional Accuracy: Automatically positioned to the address</p>	A14SW (E)	516	-	528505 185079
68	<p>Contemporary Trade Directory Entries</p> <p>Name: The Fibre-Base Location: Spring House, 10, Spring Place, London, NW5 3BH Classification: Photographic Processors Status: Inactive Positional Accuracy: Manually positioned to the address or location</p>	A14SW (E)	516	-	528505 185079
68	<p>Contemporary Trade Directory Entries</p> <p>Name: The Fielding Group Ltd Location: Spring House, 10, Spring Place, London, NW5 3BH Classification: Clothing & Fabrics - Manufacturers Status: Inactive Positional Accuracy: Manually positioned to the address or location</p>	A14SW (E)	516	-	528505 185079
69	<p>Contemporary Trade Directory Entries</p> <p>Name: Post Press Systems Location: FLAT 14, 24, ATHLONE STREET, LONDON, NW5 4LJ Classification: Printing Engineering Services Status: Active Positional Accuracy: Automatically positioned to the address</p>	A14SW (SE)	517	-	528455 184902
70	<p>Contemporary Trade Directory Entries</p> <p>Name: Stonegate Cleaning Location: Flat 4, Stonegate, St. Silas Place, London, NW5 3QP Classification: Commercial Cleaning Services Status: Inactive Positional Accuracy: Automatically positioned to the address</p>	A8NE (SE)	529	-	528235 184657

Map ID	Details	Quadrant Reference (Compass Direction)	Estimated Distance From Site	Contact	NGR
71	<p>Contemporary Trade Directory Entries</p> <p>Name: Mimonc Ltd Location: 118-122, Grafton Road, London, NW5 4BA Classification: Footwear Manufacturers & Wholesale Status: Inactive Positional Accuracy: Automatically positioned to the address</p>	A14SW (E)	534	-	528511 185014
71	<p>Contemporary Trade Directory Entries</p> <p>Name: Chico Ltd Location: 110-114, Grafton Road, London, NW5 4BA Classification: Clothing & Fabrics - Manufacturers Status: Inactive Positional Accuracy: Automatically positioned to the address</p>	A14SW (E)	556	-	528530 184996
71	<p>Contemporary Trade Directory Entries</p> <p>Name: Zem Ltd Location: 110-114, Grafton Road, London, NW5 4BA Classification: Clothing & Fabrics - Manufacturers Status: Inactive Positional Accuracy: Automatically positioned to the address</p>	A14SW (E)	556	-	528530 184996
72	<p>Contemporary Trade Directory Entries</p> <p>Name: Urban Shield Ltd Location: 25, Savernake Road, London, NW3 2JT Classification: Pest & Vermin Control Status: Inactive Positional Accuracy: Automatically positioned to the address</p>	A18SE (N)	536	-	528090 185669
73	<p>Contemporary Trade Directory Entries</p> <p>Name: A & M Restoration & Conservation Location: 94, FLEET ROAD, LONDON, NW3 2QX Classification: Furniture - Repairing & Restoring Status: Active Positional Accuracy: Automatically positioned to the address</p>	A17SE (NW)	549	-	527538 185472
73	<p>Contemporary Trade Directory Entries</p> <p>Name: Top Choice Dry Cleaners Ltd Location: 96, FLEET ROAD, LONDON, NW3 2QX Classification: Dry Cleaners Status: Active Positional Accuracy: Automatically positioned to the address</p>	A17SE (NW)	558	-	527528 185473
73	<p>Contemporary Trade Directory Entries</p> <p>Name: Alva Lighting Location: 4, Ella Mews, London, NW3 2NH Classification: Lighting Manufacturers Status: Inactive Positional Accuracy: Automatically positioned to the address</p>	A17SE (NW)	559	-	527534 185482
74	<p>Contemporary Trade Directory Entries</p> <p>Name: Malden Dry Cleaner Location: 8, Malden Road, London, NW5 3HR Classification: Dry Cleaners Status: Inactive Positional Accuracy: Automatically positioned to the address</p>	A9NW (SE)	580	-	528331 184656
74	<p>Contemporary Trade Directory Entries</p> <p>Name: Antique Restorations Location: 13-15, Newbury Mews, London, NW5 3HP Classification: Antiques - Repairing & Restoring Status: Inactive Positional Accuracy: Automatically positioned in the proximity of the address</p>	A9NW (SE)	585	-	528352 184665
74	<p>Contemporary Trade Directory Entries</p> <p>Name: Cam Autos Ltd Location: 4, Newbury Mews, London, NW5 3HP Classification: Garage Services Status: Inactive Positional Accuracy: Automatically positioned to the address</p>	A9NW (SE)	590	-	528350 184658
74	<p>Contemporary Trade Directory Entries</p> <p>Name: Camden Cleaners Location: 2, Malden Road, London, NW5 3HR Classification: Cleaning Services - Domestic Status: Inactive Positional Accuracy: Automatically positioned to the address</p>	A9NW (SE)	598	-	528339 184640
75	<p>Contemporary Trade Directory Entries</p> <p>Name: Bloomsbury Dsp Location: 77b, Fleet Road, London, NW3 2QU Classification: Electrical Engineers Status: Inactive Positional Accuracy: Automatically positioned to the address</p>	A12NE (NW)	596	-	527442 185404

Map ID	Details	Quadrant Reference (Compass Direction)	Estimated Distance From Site	Contact	NGR
76	<p>Contemporary Trade Directory Entries</p> <p>Name: Central London Building Supplies Location: 19, Talacre Road, London, NW5 3PH Classification: Builders' Merchants Status: Inactive Positional Accuracy: Automatically positioned to the address</p>	A9NW (SE)	602	-	528429 184714
77	<p>Contemporary Trade Directory Entries</p> <p>Name: Carpet Cleaning Nw5 Location: Flat 18, Priestley House, Wilkin Street, London, NW5 4LP Classification: Carpet, Curtain & Upholstery Cleaners Status: Inactive Positional Accuracy: Automatically positioned to the address</p>	A14SW (SE)	605	-	528541 184879
77	<p>Contemporary Trade Directory Entries</p> <p>Name: Piers Tarrant-Willis Location: Flat 3, Leonard Day House, Athlone Street, London, NW5 4LN Classification: French Polishing Status: Inactive Positional Accuracy: Automatically positioned to the address</p>	A14SW (SE)	613	-	528556 184893
77	<p>Contemporary Trade Directory Entries</p> <p>Name: Piers Tarrant Willis Location: Flat 3, Leonard Day House, Athlone Street, London, NW5 4LN Classification: Antiques - Repairing & Restoring Status: Inactive Positional Accuracy: Automatically positioned to the address</p>	A14SW (SE)	613	-	528556 184893
77	<p>Contemporary Trade Directory Entries</p> <p>Name: Christo Print & Design Ltd Location: 61, GRAFTON ROAD, LONDON, NW5 3EN Classification: Printers Status: Active Positional Accuracy: Automatically positioned to the address</p>	A14SW (E)	619	-	528576 184929
77	<p>Contemporary Trade Directory Entries</p> <p>Name: Athlone Press Location: 61, Grafton Road, London, NW5 3EN Classification: Printers Status: Inactive Positional Accuracy: Automatically positioned to the address</p>	A14SW (E)	620	-	528576 184929
78	<p>Contemporary Trade Directory Entries</p> <p>Name: Pest Control Location: Haverstock Hill, London, NW3 4QT Classification: Pest & Vermin Control Status: Inactive Positional Accuracy: Manually positioned within the geographical locality</p>	A12SE (W)	610	-	527372 185034
78	<p>Contemporary Trade Directory Entries</p> <p>Name: Swans Location: 163, HAVERSTOCK HILL, LONDON, NW3 4QT Classification: Dry Cleaners Status: Active Positional Accuracy: Automatically positioned to the address</p>	A12SE (W)	610	-	527372 185034
78	<p>Contemporary Trade Directory Entries</p> <p>Name: Cleaners St Pancras Location: 165a, Haverstock Hill, London, NW3 4QT Classification: Carpet, Curtain & Upholstery Cleaners Status: Inactive Positional Accuracy: Automatically positioned to the address</p>	A12SE (W)	617	-	527365 185035
78	<p>Contemporary Trade Directory Entries</p> <p>Name: Perkins Location: 171, Haverstock Hill, London, NW3 4QS Classification: Dry Cleaners Status: Active Positional Accuracy: Automatically positioned to the address</p>	A12SE (W)	636	-	527343 185055
78	<p>Contemporary Trade Directory Entries</p> <p>Name: Perkins Dry Cleaners Location: 171, Haverstock Hill, London, NW3 4QS Classification: Dry Cleaners Status: Active Positional Accuracy: Automatically positioned to the address</p>	A12SE (W)	637	-	527343 185055
78	<p>Contemporary Trade Directory Entries</p> <p>Name: Pro Cleaners Hampstead Location: 1, Glenloch Road, London, NW3 4BX Classification: Cleaning Services - Domestic Status: Inactive Positional Accuracy: Automatically positioned to the address</p>	A12SE (W)	665	-	527313 185063

Map ID	Details	Quadrant Reference (Compass Direction)	Estimated Distance From Site	Contact	NGR
79	<p>Contemporary Trade Directory Entries</p> <p>Name: Cleaners Of Camden Location: 34, Primrose Gardens, London, NW3 4TN Classification: Carpet, Curtain & Upholstery Cleaners Status: Inactive Positional Accuracy: Automatically positioned to the address</p>	A7NE (SW)	614	-	527485 184753
80	<p>Contemporary Trade Directory Entries</p> <p>Name: Belsize Park Cleaners Location: 192, Haverstock Hill, London, NW3 2AJ Classification: Cleaning Services - Domestic Status: Inactive Positional Accuracy: Automatically positioned to the address</p>	A12SE (W)	617	-	527358 185118
80	<p>Contemporary Trade Directory Entries</p> <p>Name: Belsize Park Cleaners Location: 192, Haverstock Hill, London, NW3 2AJ Classification: Cleaning Services - Domestic Status: Inactive Positional Accuracy: Automatically positioned to the address</p>	A12SE (W)	617	-	527358 185118
80	<p>Contemporary Trade Directory Entries</p> <p>Name: Cleaners Belsize Park Location: 200, Haverstock Hill, London, NW3 2AG Classification: Carpet, Curtain & Upholstery Cleaners Status: Inactive Positional Accuracy: Automatically positioned to the address</p>	A12NE (W)	642	-	527333 185143
80	<p>Contemporary Trade Directory Entries</p> <p>Name: Printline Printers Location: 200B, HAVERSTOCK HILL, LONDON, NW3 2AG Classification: Printers Status: Active Positional Accuracy: Automatically positioned to the address</p>	A12NE (W)	647	-	527329 185149
81	<p>Contemporary Trade Directory Entries</p> <p>Name: Kajima Community Location: 24 Haverstock Hill, Camden, London, NW3 2BQ Classification: Catering Equipment Status: Active Positional Accuracy: Automatically positioned to the address</p>	A8NE (S)	634	-	528081 184497
82	<p>Contemporary Trade Directory Entries</p> <p>Name: The Belsize Plumbing Co Ltd Location: 24, Belsize Grove, London, NW3 4TR Classification: Boilers - Servicing, Replacements & Repairs Status: Inactive Positional Accuracy: Automatically positioned to the address</p>	A12SE (SW)	634	-	527399 184857
83	<p>Contemporary Trade Directory Entries</p> <p>Name: Group 1 Kentish Town Location: 1, Browns Lane, London, NW5 3EX Classification: Car Dealers Status: Active Positional Accuracy: Automatically positioned to the address</p>	A14SW (E)	637	-	528626 185072
83	<p>Contemporary Trade Directory Entries</p> <p>Name: Barons Kentish Town Location: 1, Browns Lane, London, NW5 3EX Classification: Garage Services Status: Inactive Positional Accuracy: Automatically positioned to the address</p>	A14SW (E)	637	-	528626 185072
83	<p>Contemporary Trade Directory Entries</p> <p>Name: Spire Automotive Location: 1, Browns Lane, London, NW5 3EX Classification: Garage Services Status: Inactive Positional Accuracy: Automatically positioned to the address</p>	A14SW (E)	637	-	528626 185072
83	<p>Contemporary Trade Directory Entries</p> <p>Name: Barons Of Kentish Town B M W Location: 1 Browns Lane, London, NW5 3EX Classification: Car Dealers Status: Inactive Positional Accuracy: Automatically positioned to the address</p>	A14SW (E)	637	-	528626 185072
83	<p>Contemporary Trade Directory Entries</p> <p>Name: Barons Kentish Town Bmw Location: 1 Browns Lane, London, NW5 3EX Classification: Garage Services Status: Inactive Positional Accuracy: Automatically positioned to the address</p>	A14SW (E)	637	-	528626 185072

Map ID	Details	Quadrant Reference (Compass Direction)	Estimated Distance From Site	Contact	NGR
84	<p>Contemporary Trade Directory Entries</p> <p>Name: No1derland.Com Location: 11, Aspern Grove, LONDON, NW3 2AU Classification: Musical Instrument - Manufacturers Status: Inactive Positional Accuracy: Automatically positioned to the address</p>	A12NE (W)	637	-	527356 185276
85	<p>Contemporary Trade Directory Entries</p> <p>Name: Wheels Abroad Ltd Location: 68-70 Wilkin St, London, NW5 3NP Classification: Classic Car Specialists Status: Inactive Positional Accuracy: Manually positioned to the road within the address or location</p>	A14SW (SE)	655	-	528591 184868
85	<p>Contemporary Trade Directory Entries</p> <p>Name: Delbanco Meyer & Co Ltd Location: Portland House, Ryland Road, London, NW5 3EB Classification: Linen Manufacturers & Wholesalers Status: Inactive Positional Accuracy: Automatically positioned to the address</p>	A14SW (SE)	670	-	528604 184861
85	<p>Contemporary Trade Directory Entries</p> <p>Name: Art World Shipping Ltd Location: Ryland House, 24a, Ryland Road, London, NW5 3EH Classification: Freight Forwarders Status: Inactive Positional Accuracy: Automatically positioned to the address</p>	A14SW (E)	692	-	528631 184869
86	<p>Contemporary Trade Directory Entries</p> <p>Name: Allchin Pharmacy Location: 28, Englands Lane, London, NW3 4UE Classification: Pharmaceutical Manufacturers & Distributors Status: Inactive Positional Accuracy: Automatically positioned to the address</p>	A7NE (SW)	662	-	527536 184627
86	<p>Contemporary Trade Directory Entries</p> <p>Name: Red Grey Ltd Location: 32, Englands Lane, London, NW3 4UE Classification: Electrical Goods Sales, Manufacturers & Wholesalers Status: Inactive Positional Accuracy: Automatically positioned to the address</p>	A7NE (SW)	673	-	527522 184625
87	<p>Contemporary Trade Directory Entries</p> <p>Name: E K O Location: Unit 1-3, Kentish Town Industrial Estate, Regis Road, London, NW5 3EW Classification: Office Furniture & Equipment Status: Active Positional Accuracy: Automatically positioned to the address</p>	A14NW (E)	663	-	528652 185218
87	<p>Contemporary Trade Directory Entries</p> <p>Name: Caraselle Ltd Location: Unit 4, Kentish Town Industrial Estate, Regis Road, London, NW5 3EW Classification: Laundry & Dry Cleaning Supplies Status: Inactive Positional Accuracy: Automatically positioned to the address</p>	A14NE (E)	679	-	528670 185201
87	<p>Contemporary Trade Directory Entries</p> <p>Name: Caraselle Location: Unit 4, Kentish Town Industrial Estate, Regis Road, London, NW5 3EW Classification: Laundries & Launderettes Status: Inactive Positional Accuracy: Automatically positioned to the address</p>	A14NE (E)	679	-	528670 185201
87	<p>Contemporary Trade Directory Entries</p> <p>Name: Caraselle Location: Unit 4, Kentish Town Industrial Estate, Regis Road, London, NW5 3EW Classification: Laundry & Dry Cleaning Supplies Status: Inactive Positional Accuracy: Automatically positioned to the address</p>	A14NE (E)	679	-	528670 185201
87	<p>Contemporary Trade Directory Entries</p> <p>Name: Caraselle Location: Unit 4, Kentish Town Industrial Estate, Regis Road, London, NW5 3EW Classification: Clothing Accessory Manufacturers Status: Inactive Positional Accuracy: Automatically positioned to the address</p>	A14NE (E)	679	-	528670 185201
87	<p>Contemporary Trade Directory Entries</p> <p>Name: Caraselle Ltd Location: Unit 4, Kentish Town Industrial Estate, Regis Road, London, NW5 3EW Classification: Clothing Accessory Manufacturers Status: Inactive Positional Accuracy: Automatically positioned to the address</p>	A14NE (E)	679	-	528670 185201

Map ID	Details	Quadrant Reference (Compass Direction)	Estimated Distance From Site	Contact	NGR
88	<p>Contemporary Trade Directory Entries</p> <p>Name: Camden Town Brewery Location: 55-59 Wilkin Street Mews, Camden, London, NW5 3NN Classification: Brewers Status: Active Positional Accuracy: Automatically positioned to the address</p>	A14SW (SE)	676	-	528584 184804
88	<p>Contemporary Trade Directory Entries</p> <p>Name: Jack Bedoyian Location: 66, Wilkin Street Mews, Wilkin Street, London, NW5 3NN Classification: Garage Services Status: Inactive Positional Accuracy: Automatically positioned to the address</p>	A14SW (SE)	677	-	528586 184807
88	<p>Contemporary Trade Directory Entries</p> <p>Name: Seb Ford (Coachworks) Ltd Location: 57-59, Wilkin Street Mews, Wilkin Street, London, NW5 3NN Classification: Car Body Repairs Status: Inactive Positional Accuracy: Automatically positioned in the proximity of the address</p>	A14SW (SE)	677	-	528585 184804
88	<p>Contemporary Trade Directory Entries</p> <p>Name: L G Coachworks Location: 61-65, Wilkin Street Mews, Wilkin Street, London, NW5 3NN Classification: Car Body Repairs Status: Inactive Positional Accuracy: Automatically positioned in the proximity of the address</p>	A14SW (SE)	677	-	528585 184804
88	<p>Contemporary Trade Directory Entries</p> <p>Name: Bill Bright'S Location: Former 54-56, Wilkin Street Mews, London, NW5 3NN Classification: Garage Services Status: Inactive Positional Accuracy: Automatically positioned to the address</p>	A14SW (SE)	677	-	528585 184804
88	<p>Contemporary Trade Directory Entries</p> <p>Name: D P Enamellers Location: Imperial Works, Perren Street, London, NW5 3ED Classification: Powder Coatings Status: Inactive Positional Accuracy: Automatically positioned to the address</p>	A9NW (SE)	709	-	528611 184784
88	<p>Contemporary Trade Directory Entries</p> <p>Name: Best Cleaners Kentish Town Location: Flat 4,4 Perren Street, London, NW5 3EF Classification: Cleaning Services - Domestic Status: Inactive Positional Accuracy: Automatically positioned to the address</p>	A9NW (SE)	751	-	528647 184764
89	<p>Contemporary Trade Directory Entries</p> <p>Name: The Master Cleaners Location: 189, HAVERSTOCK HILL, LONDON, NW3 4QG Classification: Dry Cleaners Status: Active Positional Accuracy: Automatically positioned to the address</p>	A12SW (W)	676	-	527300 185100
89	<p>Contemporary Trade Directory Entries</p> <p>Name: Pest Control Hempstead Location: Haverstock Hill, London, NW3 4QG Classification: Pest & Vermin Control Status: Inactive Positional Accuracy: Manually positioned within the geographical locality</p>	A12SW (W)	692	-	527284 185120
89	<p>Contemporary Trade Directory Entries</p> <p>Name: Belsize Park Carpet Cleaners Location: 197, Haverstock Hill, London, NW3 4QG Classification: Carpet, Curtain & Upholstery Cleaners Status: Inactive Positional Accuracy: Automatically positioned to the address</p>	A12SW (W)	692	-	527284 185120
89	<p>Contemporary Trade Directory Entries</p> <p>Name: Pip Printing Location: 197, Haverstock Hill, London, NW3 4QG Classification: Printers Status: Inactive Positional Accuracy: Automatically positioned to the address</p>	A12SW (W)	692	-	527284 185120
89	<p>Contemporary Trade Directory Entries</p> <p>Name: Bromine & Chemicals Ltd Location: Second Floor, 201, Haverstock Hill, London, NW3 4QG Classification: Chemicals - Distributors & Wholesalers Status: Inactive Positional Accuracy: Automatically positioned to the address</p>	A12SW (W)	708	-	527267 185121

Map ID	Details	Quadrant Reference (Compass Direction)	Estimated Distance From Site	Contact	NGR
89	<p>Contemporary Trade Directory Entries</p> <p>Name: Targus Seatrade Location: 201, Haverstock Hill, London, NW3 4QG Classification: Freight Forwarders Status: Inactive Positional Accuracy: Automatically positioned to the address</p>	A12SW (W)	709	-	527267 185121
90	<p>Contemporary Trade Directory Entries</p> <p>Name: Cleaners Hampstead Location: 53, Constantine Road, London, NW3 2LP Classification: Cleaning Services - Domestic Status: Inactive Positional Accuracy: Automatically positioned to the address</p>	A17SE (NW)	677	-	527491 185613
91	<p>Contemporary Trade Directory Entries</p> <p>Name: Pearl & Black English Originals Location: 13, Belsize Grove, London, NW3 4UX Classification: Stationery Manufacturers Status: Inactive Positional Accuracy: Automatically positioned to the address</p>	A12SE (W)	681	-	527340 184878
92	<p>Contemporary Trade Directory Entries</p> <p>Name: Chalk Farm Location: 18 Haverstock Hill, London, NW3 2BL Classification: Cleaning Services - Domestic Status: Inactive Positional Accuracy: Manually positioned to the address or location</p>	A8SE (S)	709	-	528117 184427
92	<p>Contemporary Trade Directory Entries</p> <p>Name: American Dry Cleaners Location: 4, Chalk Farm Parade, Adelaide Road, LONDON, NW3 2BN Classification: Dry Cleaners Status: Inactive Positional Accuracy: Automatically positioned to the address</p>	A8SE (S)	720	-	528085 184411
93	<p>Contemporary Trade Directory Entries</p> <p>Name: Gayle Mcvay Location: 52, Belsize Park Gardens, London, NW3 4ND Classification: Hats & Caps - Manufacturers Status: Inactive Positional Accuracy: Automatically positioned to the address</p>	A7NE (SW)	715	-	527379 184728
94	<p>Contemporary Trade Directory Entries</p> <p>Name: Chequers Dry Cleaners Location: 48, ENGLANDS LANE, LONDON, NW3 4UE Classification: Dry Cleaners Status: Inactive Positional Accuracy: Automatically positioned to the address</p>	A7NE (SW)	721	-	527502 184579
94	<p>Contemporary Trade Directory Entries</p> <p>Name: R K P Hardware D I Y Location: 51, Englands Lane, LONDON, NW3 4YD Classification: Hardware Status: Inactive Positional Accuracy: Automatically positioned to the address</p>	A7NE (SW)	728	-	527517 184557
94	<p>Contemporary Trade Directory Entries</p> <p>Name: Chase Dry Cleaners Location: 74 Whitton, Primrose Hill Rd, London, NW3 4AB Classification: Dry Cleaners Status: Inactive Positional Accuracy: Manually positioned to the road within the address or location</p>	A7NE (SW)	761	-	527493 184534
95	<p>Contemporary Trade Directory Entries</p> <p>Name: Marine Ices Location: 8, Haverstock Hill, London, NW3 2BL Classification: Ice Cream Manufacturers & Suppliers Status: Inactive Positional Accuracy: Automatically positioned to the address</p>	A8SE (S)	729	-	528197 184426
95	<p>Contemporary Trade Directory Entries</p> <p>Name: Marine Ices Location: 8, Haverstock Hill, London, NW3 2BL Classification: Ice Cream Manufacturers & Suppliers Status: Inactive Positional Accuracy: Automatically positioned to the address</p>	A8SE (S)	729	-	528197 184426
96	<p>Contemporary Trade Directory Entries</p> <p>Name: Moth Trap Location: Regis Rd, London, NW5 3EW Classification: Pest & Vermin Control Status: Inactive Positional Accuracy: Manually positioned within the geographical locality</p>	A14NE (E)	730	-	528723 185148

Map ID	Details	Quadrant Reference (Compass Direction)	Estimated Distance From Site	Contact	NGR
97	<p>Contemporary Trade Directory Entries</p> <p>Name: Royal Free London Nhs Foundation Trust Location: ROYAL FREE HOSPITAL, POND STREET, LONDON, NW3 2QG Classification: Hospitals Status: Active Positional Accuracy: Automatically positioned to the address</p>	A12NW (W)	731	-	527297 185410
97	<p>Contemporary Trade Directory Entries</p> <p>Name: The Royal Free Hospital & School Of Medicine Location: Royal Free Hospital, Pond Street, London, NW3 2QG Classification: Hospitals Status: Inactive Positional Accuracy: Automatically positioned to the address</p>	A12NW (W)	732	-	527297 185410
97	<p>Contemporary Trade Directory Entries</p> <p>Name: The Royal Free Hospital School Of Medicine Location: Royal Free Hospital, Pond Street, London, NW3 2QG Classification: Corrosion Prevention & Control Status: Inactive Positional Accuracy: Automatically positioned to the address</p>	A12NW (W)	732	-	527297 185410
98	<p>Contemporary Trade Directory Entries</p> <p>Name: Solus Norwich Union Location: 102a, Grafton Road, London, NW5 4BA Classification: Car Body Repairs Status: Inactive Positional Accuracy: Automatically positioned to the address</p>	A9NW (SE)	737	-	528596 184707
98	<p>Contemporary Trade Directory Entries</p> <p>Name: Appliance Tek Ltd Location: 42a Prince of Wales Road, Camden, London, NW5 3LN Classification: Domestic Appliances - Servicing, Repairs & Parts Status: Active Positional Accuracy: Automatically positioned to the address</p>	A9NW (SE)	768	-	528638 184715
99	<p>Contemporary Trade Directory Entries</p> <p>Name: Holmes Road Coachworks Location: A, 74, Holmes Road, London, NW5 3AT Classification: Car Body Repairs Status: Inactive Positional Accuracy: Automatically positioned to the address</p>	A14SE (E)	740	-	528729 185063
99	<p>Contemporary Trade Directory Entries</p> <p>Name: M A Motors Location: A, 74, Holmes Road, London, NW5 3AT Classification: Car Body Repairs Status: Inactive Positional Accuracy: Automatically positioned to the address</p>	A14SE (E)	740	-	528729 185063
100	<p>Contemporary Trade Directory Entries</p> <p>Name: Fast Cash 4 Scrap Cars London Aeg Location: Lissenden Gardens, London, NW5 1LX Classification: Car Breakers & Dismantlers Status: Inactive Positional Accuracy: Manually positioned within the geographical locality</p>	A19SW (NE)	749	-	528422 185755
100	<p>Contemporary Trade Directory Entries</p> <p>Name: Kwik Fit - London - Lower Hampstead Location: GORDON HOUSE, 6, LISSENDEN GARDENS, LONDON, NW5 1LX Classification: Tyre Dealers Status: Active Positional Accuracy: Automatically positioned to the address</p>	A19SW (NE)	749	-	528422 185755
100	<p>Contemporary Trade Directory Entries</p> <p>Name: Alfresco Ltd Location: Gordon House, 6, Lissenden Gardens, London, NW5 1LX Classification: Cosmetic Manufacturers Status: Inactive Positional Accuracy: Automatically positioned to the address</p>	A19SW (NE)	749	-	528422 185755
100	<p>Contemporary Trade Directory Entries</p> <p>Name: Hawkshead Country Wear Ltd Location: Unit 15, Gordon House, 32-34 Gordon House Rd, London, NW5 1LP Classification: Leisure & Sportswear Manufacturers & Wholesalers Status: Inactive Positional Accuracy: Manually positioned to the address or location</p>	A19SW (NE)	768	-	528461 185750
100	<p>Contemporary Trade Directory Entries</p> <p>Name: T T V Pictures Location: Unit 6, Spectrum House, 32-34, Gordon House Road, London, NW5 1LP Classification: Copying & Duplicating Services Status: Inactive Positional Accuracy: Automatically positioned to the address</p>	A19SW (NE)	768	-	528462 185750

Map ID	Details	Quadrant Reference (Compass Direction)	Estimated Distance From Site	Contact	NGR
101	<p>Contemporary Trade Directory Entries</p> <p>Name: J A Harnett Location: 4, Lancaster Stables, Lambolle Place, London, NW3 4PH Classification: Antiques - Repairing & Restoring Status: Inactive Positional Accuracy: Automatically positioned to the address</p>	A7NE (SW)	754	-	527379 184661
101	<p>Contemporary Trade Directory Entries</p> <p>Name: Haywood Motors Location: A, 23, Lambolle Place, London, NW3 4PG Classification: Garage Services Status: Inactive Positional Accuracy: Automatically positioned to the address</p>	A7NE (SW)	768	-	527361 184663
101	<p>Contemporary Trade Directory Entries</p> <p>Name: Belsize Motors Location: A, 23, Lambolle Place, London, NW3 4PG Classification: Garage Services Status: Inactive Positional Accuracy: Automatically positioned to the address</p>	A7NE (SW)	768	-	527361 184663
102	<p>Contemporary Trade Directory Entries</p> <p>Name: Stitch & Clean Location: 71, Prince of Wales Road, London, NW5 3LT Classification: Dry Cleaners Status: Active Positional Accuracy: Automatically positioned to the address</p>	A9NW (SE)	760	-	528562 184625
103	<p>Contemporary Trade Directory Entries</p> <p>Name: Pearl & Black Location: Interchange Studios, Hampstead Town Hall Centre, 321 Haverstoc, London, NW3 4QP Classification: Greeting Card Publishers & Wholesalers Status: Inactive Positional Accuracy: Manually positioned within the geographical locality</p>	A12NW (W)	760	-	527216 185161
104	<p>Contemporary Trade Directory Entries</p> <p>Name: 365 Cleaning Camden Location: 155 Regents Park Road, London, NW1 8BB Classification: Cleaning Services - Domestic Status: Inactive Positional Accuracy: Automatically positioned to the address</p>	A8SE (S)	764	-	528167 184382
104	<p>Contemporary Trade Directory Entries</p> <p>Name: 1 A Pest Control Location: Call Centre, Regents Pk Rd, London, NW1 8BB Classification: Pest & Vermin Control Status: Inactive Positional Accuracy: Manually positioned to the road within the address or location</p>	A8SE (S)	781	-	528166 184364
105	<p>Contemporary Trade Directory Entries</p> <p>Name: Magnet Trade Location: Mary Brancker House, 54-74, Holmes Road, London, NW5 3AQ Classification: Joinery Manufacturers Status: Inactive Positional Accuracy: Manually positioned to the address or location</p>	A14SE (E)	767	-	528759 185104
105	<p>Contemporary Trade Directory Entries</p> <p>Name: Get Location: Alpha House, Regis Road, London, NW5 3EW Classification: Clothing & Fabrics - Manufacturers Status: Inactive Positional Accuracy: Manually positioned to the address or location</p>	A14NE (E)	784	-	528777 185137
105	<p>Contemporary Trade Directory Entries</p> <p>Name: Henry Bertrand Ltd Location: 52, Holmes Road, London, NW5 3AB Classification: Clothing & Fabrics - Manufacturers Status: Inactive Positional Accuracy: Automatically positioned to the address</p>	A14SE (E)	797	-	528789 185093
106	<p>Contemporary Trade Directory Entries</p> <p>Name: Hampstead Crash Repairs Location: 75, Holmes Road, London, NW5 3AU Classification: Car Body Repairs Status: Inactive Positional Accuracy: Automatically positioned to the address</p>	A14SE (E)	777	-	528762 185033

Map ID	Details	Quadrant Reference (Compass Direction)	Estimated Distance From Site	Contact	NGR
106	<p>Contemporary Trade Directory Entries</p> <p>Name: Magnet Trade Location: 75, Holmes Road, London, NW5 3AU Classification: Joinery Manufacturers Status: Inactive Positional Accuracy: Automatically positioned to the address</p>	A14SE (E)	777	-	528762 185033
106	<p>Contemporary Trade Directory Entries</p> <p>Name: Magnet Trade Location: 75, Holmes Road, London, NW5 3AU Classification: Joinery Manufacturers Status: Inactive Positional Accuracy: Automatically positioned to the address</p>	A14SE (E)	777	-	528762 185033
106	<p>Contemporary Trade Directory Entries</p> <p>Name: Carmel Clothing Location: FLAT 1, 55-57, HOLMES ROAD, LONDON, NW5 3AN Classification: Clothing & Fabrics - Manufacturers Status: Active Positional Accuracy: Automatically positioned to the address</p>	A14SE (E)	805	-	528792 185041
106	<p>Contemporary Trade Directory Entries</p> <p>Name: Pc Clothing Ltd Location: Flat 14, 55-57, Holmes Road, London, NW5 3AN Classification: Clothing & Fabrics - Manufacturers Status: Inactive Positional Accuracy: Automatically positioned to the address</p>	A14SE (E)	806	-	528792 185033
106	<p>Contemporary Trade Directory Entries</p> <p>Name: Olive Maintenance Location: 32, Holmes Road, London, NW5 3AB Classification: Air Conditioning Equipment & Systems Status: Inactive Positional Accuracy: Automatically positioned to the address</p>	A14SE (E)	839	-	528829 185066
107	<p>Contemporary Trade Directory Entries</p> <p>Name: Better Sound Ltd Location: 31, CATHCART STREET, LONDON, NW5 3BJ Classification: Sound Equipment Systems Manufacturers Status: Active Positional Accuracy: Automatically positioned to the address</p>	A14SE (E)	788	-	528758 184953
108	<p>Contemporary Trade Directory Entries</p> <p>Name: T5 Oil & Gas Location: 45 Pond Street, London, NW3 2PR Classification: Oil & Gas Exploration Supplies & Services Status: Inactive Positional Accuracy: Manually positioned to the road within the address or location</p>	A17SW (NW)	791	-	527270 185497
109	<p>Contemporary Trade Directory Entries</p> <p>Name: B P Service Station Location: BELSIZE PARK SERVICE STATION, 215, HAVERSTOCK HILL, LONDON, NW3 4QE Classification: Petrol Filling Stations Status: Active Positional Accuracy: Automatically positioned to the address</p>	A12NW (W)	794	-	527188 185227
109	<p>Contemporary Trade Directory Entries</p> <p>Name: Belzier Park Service Station Location: Belzier Park Service Station, 215, Haverstock Hill, London, NW3 4QE Classification: Petrol Filling Stations Status: Inactive Positional Accuracy: Automatically positioned to the address</p>	A12NW (W)	795	-	527188 185227
109	<p>Contemporary Trade Directory Entries</p> <p>Name: Bp Location: Belzier Park Service Station, 215, Haverstock Hill, London, NW3 4QE Classification: Petrol Filling Stations - 24 Hour Status: Inactive Positional Accuracy: Automatically positioned to the address</p>	A12NW (W)	795	-	527188 185227
110	<p>Contemporary Trade Directory Entries</p> <p>Name: Metro Cleaning Cameden Location: 38, South End Close, London, NW3 2RB Classification: Cleaning Services - Domestic Status: Inactive Positional Accuracy: Automatically positioned to the address</p>	A17SE (NW)	796	-	527319 185590

Map ID	Details	Quadrant Reference (Compass Direction)	Estimated Distance From Site	Contact	NGR
111	<p>Contemporary Trade Directory Entries</p> <p>Name: 47 Jours Design Location: 19, Glenloch Road, London, NW3 4DJ Classification: Soft Furnishings - Manufacturers Status: Inactive Positional Accuracy: Automatically positioned to the address</p>	A12SW (W)	805	-	527191 184943
112	<p>Contemporary Trade Directory Entries</p> <p>Name: S B Z Foods Location: 10a Belmont St, London, NW1 8HH Classification: Food Products - Manufacturers Status: Inactive Positional Accuracy: Manually positioned to the address or location</p>	A9SW (SE)	808	-	528344 184399
112	<p>Contemporary Trade Directory Entries</p> <p>Name: Austrian Sausage Centre Location: 10a, Belmont Street, London, NW1 8HH Classification: Meat Product Manufacturers & Wholesalers Status: Inactive Positional Accuracy: Automatically positioned to the address</p>	A9SW (SE)	808	-	528344 184399
112	<p>Contemporary Trade Directory Entries</p> <p>Name: Infectious Distribution Location: 25, Ferdinand Street, London, NW1 8EU Classification: Distribution Services Status: Inactive Positional Accuracy: Automatically positioned to the address</p>	A9SW (SE)	824	-	528387 184403
113	<p>Contemporary Trade Directory Entries</p> <p>Name: Little & Pace Motors Location: 2-3 Eton Garages, Lambolle Pl, London, NW3 4PE Classification: Garage Services Status: Inactive Positional Accuracy: Manually positioned to the address or location</p>	A7NE (SW)	821	-	527346 184596
113	<p>Contemporary Trade Directory Entries</p> <p>Name: Beta Lighting Ltd Location: 19, Eton Garages, Lambolle Place, London, NW3 4PE Classification: Lighting Manufacturers Status: Inactive Positional Accuracy: Automatically positioned to the address</p>	A7NE (SW)	822	-	527332 184610
113	<p>Contemporary Trade Directory Entries</p> <p>Name: Belsize Automotive Repairs Location: 3, ETON GARAGES, LAMBOLLE PLACE, LONDON, NW3 4PE Classification: Garage Services Status: Active Positional Accuracy: Automatically positioned to the address</p>	A7NE (SW)	827	-	527344 184588
113	<p>Contemporary Trade Directory Entries</p> <p>Name: Hmc Fleet Maintenance Centre Location: 3, Eton Garages, Lambolle Place, London, NW3 4PE Classification: Garage Services Status: Inactive Positional Accuracy: Automatically positioned to the address</p>	A7NE (SW)	828	-	527346 184585
113	<p>Contemporary Trade Directory Entries</p> <p>Name: Little & Pace Location: 3, Eton Garages, Lambolle Place, London, NW3 4PE Classification: Garage Services Status: Inactive Positional Accuracy: Automatically positioned to the address</p>	A7NE (SW)	828	-	527346 184585
113	<p>Contemporary Trade Directory Entries</p> <p>Name: Rayden Location: 17, Eton Garages, Lambolle Place, London, NW3 4PE Classification: Car Body Repairs Status: Inactive Positional Accuracy: Automatically positioned to the address</p>	A7NE (SW)	837	-	527326 184596
113	<p>Contemporary Trade Directory Entries</p> <p>Name: Mark One Motors Location: 5-6, Eton Garages, Lambolle Place, London, NW3 4PE Classification: Garage Services Status: Inactive Positional Accuracy: Automatically positioned to the address</p>	A7NE (SW)	843	-	527339 184570
113	<p>Contemporary Trade Directory Entries</p> <p>Name: Porsheworx Engineering Ltd Location: 2, LAMBOLLE PLACE, LONDON, NW3 4PD Classification: Garage Services Status: Active Positional Accuracy: Automatically positioned to the address</p>	A7NW (SW)	847	-	527303 184607

Map ID	Details	Quadrant Reference (Compass Direction)	Estimated Distance From Site	Contact	NGR
113	<p>Contemporary Trade Directory Entries</p> <p>Name: Belsize Motors Location: 3, Lambolle Place, London, NW3 4PD Classification: Car Engine Tuning & Diagnostic Services Status: Inactive Positional Accuracy: Automatically positioned to the address</p>	A7NW (SW)	855	-	527299 184600
113	<p>Contemporary Trade Directory Entries</p> <p>Name: Autotech Hamstead Location: 3, LAMBOLLE PLACE, LONDON, NW3 4PD Classification: Garage Services Status: Active Positional Accuracy: Automatically positioned to the address</p>	A7NW (SW)	855	-	527299 184600
113	<p>Contemporary Trade Directory Entries</p> <p>Name: Hampstead Motor Services Uk Ltd Location: 4, LAMBOLLE PLACE, LONDON, NW3 4PD Classification: Garage Services Status: Active Positional Accuracy: Automatically positioned to the address</p>	A7NW (SW)	863	-	527295 184591
114	<p>Contemporary Trade Directory Entries</p> <p>Name: Bevan Scaffolding Location: 14, SOUTH END ROAD, LONDON, NW3 2QE Classification: Scaffolding & Work Platforms Status: Active Positional Accuracy: Automatically positioned to the address</p>	A17SW (NW)	822	-	527275 185569
114	<p>Contemporary Trade Directory Entries</p> <p>Name: House Of Mistry Location: 15, South End Road, LONDON, NW3 2PT Classification: Pharmaceutical Manufacturers & Distributors Status: Inactive Positional Accuracy: Automatically positioned to the address</p>	A17SW (NW)	832	-	527251 185547
114	<p>Contemporary Trade Directory Entries</p> <p>Name: American Dry Cleaning Location: 29, SOUTH END ROAD, LONDON, NW3 2PT Classification: Dry Cleaners Status: Active Positional Accuracy: Automatically positioned to the address</p>	A17SW (NW)	862	-	527235 185581
115	<p>Contemporary Trade Directory Entries</p> <p>Name: Caesar Fashions Ltd Location: 53-79 Highgate Rd, London, NW5 1TL Classification: Clothing & Fabrics - Manufacturers Status: Inactive Positional Accuracy: Manually positioned to the address or location</p>	A19SE (NE)	822	-	528720 185525
115	<p>Contemporary Trade Directory Entries</p> <p>Name: Freight-Linc Logistics Location: Studio 320, Highgate Studios, 53-79 Highgate Rd, London, NW5 1TL Classification: Freight Forwarders Status: Inactive Positional Accuracy: Manually positioned to the address or location</p>	A19SE (NE)	822	-	528720 185525
115	<p>Contemporary Trade Directory Entries</p> <p>Name: Airwaves Trading Ltd Location: Highgate Studios, 443 Highgate Rd, London, NW5 1TL Classification: Telecommunications Equipment & Systems Status: Inactive Positional Accuracy: Manually positioned to the address or location</p>	A19SE (NE)	822	-	528720 185526
115	<p>Contemporary Trade Directory Entries</p> <p>Name: Seventy One Location: UNIT 431, HIGHGATE STUDIOS 53-79, HIGHGATE ROAD, LONDON, NW5 1TL Classification: Distilleries Status: Inactive Positional Accuracy: Automatically positioned to the address</p>	A19SE (NE)	823	-	528721 185526
115	<p>Contemporary Trade Directory Entries</p> <p>Name: Caesar Fashions Ltd Location: Highgate Studios Unit 801, 53-79 Highgate Rd, London, NW5 1TL Classification: Clothing & Fabrics - Manufacturers Status: Inactive Positional Accuracy: Manually positioned to the address or location</p>	A19SE (NE)	823	-	528721 185526

Map ID	Details	Quadrant Reference (Compass Direction)	Estimated Distance From Site	Contact	NGR
116	<p>Contemporary Trade Directory Entries</p> <p>Name: Oven Cleaning Belsize Park Location: 250, Haverstock Hill, London, NW3 2AE Classification: Oven cleaning Status: Inactive Positional Accuracy: Automatically positioned to the address</p>	A12NW (W)	828	-	527169 185319
117	<p>Contemporary Trade Directory Entries</p> <p>Name: Best Cleaners Hampstead Location: Tanza Road, London, NW3 2UA Classification: Cleaning Services - Domestic Status: Inactive Positional Accuracy: Manually positioned within the geographical locality</p>	A17NE (NW)	830	-	527614 185890
117	<p>Contemporary Trade Directory Entries</p> <p>Name: Jellyfish Location: C, 31, Tanza Road, London, NW3 2UA Classification: Children & Babywear - Manufacturers & Wholesalers Status: Inactive Positional Accuracy: Automatically positioned to the address</p>	A17NE (NW)	878	-	527587 185930
118	<p>Contemporary Trade Directory Entries</p> <p>Name: Culture Store Ltd Location: Deane House Studios, 27 Greenwood Place, London, NW5 1LB Classification: Clothing & Fabrics - Manufacturers Status: Inactive Positional Accuracy: Automatically positioned to the address</p>	A14NE (E)	831	-	528780 185409
118	<p>Contemporary Trade Directory Entries</p> <p>Name: World Classics Location: Deane House, 27, Greenwood Place, London, NW5 1LB Classification: T-Shirts Status: Inactive Positional Accuracy: Manually positioned to the address or location</p>	A14NE (E)	831	-	528780 185409
118	<p>Contemporary Trade Directory Entries</p> <p>Name: Sun & Seed Ltd Location: 27 Greenwood Place, London, NW5 1LB Classification: Food Products - Manufacturers Status: Inactive Positional Accuracy: Automatically positioned to the address</p>	A14NE (E)	831	-	528780 185409
118	<p>Contemporary Trade Directory Entries</p> <p>Name: Alan Pharmaceuticals Location: 33 Greenwood Place, Camden, London, NW5 1LB Classification: Pharmaceutical Manufacturers & Distributors Status: Active Positional Accuracy: Automatically positioned to the address</p>	A14NE (E)	853	-	528791 185444
118	<p>Contemporary Trade Directory Entries</p> <p>Name: Billi Co Location: Unit 5A, 33, Greenwood Place, London, NW5 1LB Classification: Candle Manufacturers & Suppliers Status: Inactive Positional Accuracy: Manually positioned to the address or location</p>	A14NE (E)	853	-	528791 185444
118	<p>Contemporary Trade Directory Entries</p> <p>Name: Angelic Candles Ltd Location: Unit 5A, 33, Greenwood Place, London, NW5 1LB Classification: Candle Manufacturers & Suppliers Status: Inactive Positional Accuracy: Manually positioned to the address or location</p>	A14NE (E)	853	-	528791 185444
118	<p>Contemporary Trade Directory Entries</p> <p>Name: Wanted Location: 33, GREENWOOD PLACE, LONDON, NW5 1LB Classification: Clothing & Fabrics - Manufacturers Status: Active Positional Accuracy: Automatically positioned to the address</p>	A14NE (E)	853	-	528791 185444
118	<p>Contemporary Trade Directory Entries</p> <p>Name: Alan Pharmaceuticals Location: 33, Greenwood Place, London, NW5 1LB Classification: Pharmaceutical Manufacturers & Distributors Status: Inactive Positional Accuracy: Automatically positioned to the address</p>	A14NE (E)	854	-	528791 185444
118	<p>Contemporary Trade Directory Entries</p> <p>Name: Amano Ltd Location: Studio 3B, 33, Greenwood Place, London, NW5 1LB Classification: Knitwear Manufacturers & Wholesalers Status: Inactive Positional Accuracy: Manually positioned to the address or location</p>	A14NE (E)	854	-	528791 185444

Map ID	Details	Quadrant Reference (Compass Direction)	Estimated Distance From Site	Contact	NGR
118	<p>Contemporary Trade Directory Entries</p> <p>Name: Muir & Osborne Location: Studio 3B, 33, Greenwood Place, London, NW5 1LB Classification: Knitwear Manufacturers & Wholesalers Status: Inactive Positional Accuracy: Manually positioned to the address or location</p>	A14NE (E)	854	-	528791 185444
118	<p>Contemporary Trade Directory Entries</p> <p>Name: Unity Kitchen Location: 37, Greenwood Place, London, NW5 1LB Classification: Car Customisation & Conversion Specialists Status: Inactive Positional Accuracy: Automatically positioned to the address</p>	A14NE (E)	857	-	528809 185405
118	<p>Contemporary Trade Directory Entries</p> <p>Name: Lawsons Outdoor Location: The Maple Building 39-51 Highgate Road, London, NW5 1RT Classification: Builders' Merchants Status: Inactive Positional Accuracy: Automatically positioned to the address</p>	A14NE (E)	880	-	528813 185462
118	<p>Contemporary Trade Directory Entries</p> <p>Name: Tango Group International Location: Linton House, 39-51, Highgate Road, London, NW5 1RT Classification: Clothing Accessory Manufacturers Status: Inactive Positional Accuracy: Automatically positioned to the address</p>	A14NE (E)	881	-	528813 185463
118	<p>Contemporary Trade Directory Entries</p> <p>Name: Dictate I T Location: Linton House, 39-51, Highgate Road, London, NW5 1RT Classification: Waterproof Clothing & Rainwear Status: Inactive Positional Accuracy: Automatically positioned to the address</p>	A14NE (E)	881	-	528813 185463
118	<p>Contemporary Trade Directory Entries</p> <p>Name: Millenium Designs Ltd Location: 39-51, Highgate Road, London, NW5 1RS Classification: Clothing & Fabrics - Manufacturers Status: Inactive Positional Accuracy: Automatically positioned to the address</p>	A14NE (E)	881	-	528813 185463
118	<p>Contemporary Trade Directory Entries</p> <p>Name: Regalfield Ltd Location: 39-51, Highgate Road, London, NW5 1RS Classification: Clothing & Fabrics - Manufacturers Status: Inactive Positional Accuracy: Automatically positioned to the address</p>	A14NE (E)	881	-	528813 185463
118	<p>Contemporary Trade Directory Entries</p> <p>Name: The Constance Wood Group Location: 39-51, Highgate Road, London, NW5 1RS Classification: Clothing & Fabrics - Manufacturers Status: Inactive Positional Accuracy: Automatically positioned to the address</p>	A14NE (E)	881	-	528813 185463
119	<p>Contemporary Trade Directory Entries</p> <p>Name: Chalk Farm Ford Location: 74-77, Chalk Farm Road, London, NW1 8AN Classification: Car Dealers Status: Inactive Positional Accuracy: Automatically positioned to the address</p>	A8SE (SE)	832	-	528314 184358
119	<p>Contemporary Trade Directory Entries</p> <p>Name: Chalk Farm Tyres Location: 66, Chalk Farm Road, London, NW1 8AN Classification: Tyre Dealers Status: Inactive Positional Accuracy: Automatically positioned to the address</p>	A9SW (SE)	859	-	528359 184350
120	<p>Contemporary Trade Directory Entries</p> <p>Name: Fax Repair Co Location: Flat 25, Beauvale, Ferdinand Street, London, NW1 8EY Classification: Fax Machines Status: Inactive Positional Accuracy: Automatically positioned to the address</p>	A9SW (SE)	841	-	528467 184433
121	<p>Contemporary Trade Directory Entries</p> <p>Name: Gospel Oak Carpet Cleaners Location: Flat 31, Lissenden Mansions, Lissenden Gardens, London, NW5 1PP Classification: Cleaning Services - Domestic Status: Active Positional Accuracy: Automatically positioned to the address</p>	A19NW (NE)	856	-	528430 185878

Map ID	Details	Quadrant Reference (Compass Direction)	Estimated Distance From Site	Contact	NGR
122	<p>Contemporary Trade Directory Entries</p> <p>Name: Modern Motors Ltd Location: 95, Adelaide Road, London, NW3 3XX Classification: Garage Services Status: Active Positional Accuracy: Automatically positioned to the address</p>	A7SE (SW)	857	-	527628 184339
122	<p>Contemporary Trade Directory Entries</p> <p>Name: Modern Motors Ltd Location: 95 Adelaide Rd, London, NW3 3QB Classification: Mot Testing Centres Status: Inactive Positional Accuracy: Manually positioned to the address or location</p>	A7SE (SW)	857	-	527628 184339
123	<p>Contemporary Trade Directory Entries</p> <p>Name: Chalcot House Services Location: Flat 1, 51, Belsize Park Gardens, London, NW3 4JL Classification: Commercial Cleaning Services Status: Inactive Positional Accuracy: Automatically positioned to the address</p>	A7NW (SW)	864	-	527202 184737
124	<p>Contemporary Trade Directory Entries</p> <p>Name: Acquisitions Of London Location: 24-26, HOLMES ROAD, LONDON, NW5 3AB Classification: Fireplaces & Mantelpieces Status: Active Positional Accuracy: Automatically positioned to the address</p>	A14SE (E)	865	-	528855 185067
124	<p>Contemporary Trade Directory Entries</p> <p>Name: Howden'S Joinery Ltd Location: Regis Road, London, NW5 3EW Classification: Builders' Merchants Status: Inactive Positional Accuracy: Automatically positioned to the address</p>	A14SE (E)	887	-	528879 185109
125	<p>Contemporary Trade Directory Entries</p> <p>Name: Toolstation Location: 63-63A, CHALK FARM ROAD, LONDON, NW1 8AN Classification: Builders' Merchants Status: Active Positional Accuracy: Automatically positioned to the address</p>	A9SW (SE)	865	-	528376 184351
125	<p>Contemporary Trade Directory Entries</p> <p>Name: Marine Ices Location: 61, CHALK FARM ROAD, LONDON, NW1 8AN Classification: Ice Cream Manufacturers & Suppliers Status: Active Positional Accuracy: Automatically positioned to the address</p>	A9SW (SE)	886	-	528380 184330
125	<p>Contemporary Trade Directory Entries</p> <p>Name: Reject Pot Shop Location: 56, Chalk Farm Road, London, NW1 8AN Classification: Catering Equipment Status: Inactive Positional Accuracy: Automatically positioned to the address</p>	A9SW (SE)	898	-	528407 184330
125	<p>Contemporary Trade Directory Entries</p> <p>Name: Reject Pot Shop Location: 56, Chalk Farm Road, London, NW1 8AN Classification: Tableware Status: Inactive Positional Accuracy: Automatically positioned to the address</p>	A9SW (SE)	898	-	528408 184330
125	<p>Contemporary Trade Directory Entries</p> <p>Name: Select Canvas Location: The Stables Market, Chalk Farm Rd, London, NW1 8AH Classification: Printers Status: Inactive Positional Accuracy: Manually positioned to the road within the address or location</p>	A9SW (SE)	905	-	528392 184314
126	<p>Contemporary Trade Directory Entries</p> <p>Name: M & A Coachworks Ltd Location: 135, Highgate Road, London, NW5 1LE Classification: Car Body Repairs Status: Inactive Positional Accuracy: Automatically positioned to the address</p>	A19SW (NE)	866	-	528632 185727
126	<p>Contemporary Trade Directory Entries</p> <p>Name: M & A Coachworks Location: 135, Highgate Road, London, NW5 1LE Classification: Car Body Repairs Status: Inactive Positional Accuracy: Automatically positioned to the address</p>	A19SW (NE)	866	-	528632 185727

Map ID	Details	Quadrant Reference (Compass Direction)	Estimated Distance From Site	Contact	NGR
127	<p>Contemporary Trade Directory Entries</p> <p>Name: Kara Services Location: 38, Fellows Road, London, NW3 3LH Classification: Cleaning Services - Domestic Status: Inactive Positional Accuracy: Automatically positioned to the address</p>	A7NE (SW)	868	-	527417 184459
128	<p>Contemporary Trade Directory Entries</p> <p>Name: Babit Productions Location: Flat 29, Haddo House, Highgate Road, LONDON, NW5 1PX Classification: Paint & Varnish Stripping Status: Inactive Positional Accuracy: Automatically positioned to the address</p>	A19NW (NE)	873	-	528545 185818
129	<p>Contemporary Trade Directory Entries</p> <p>Name: K C J Builders Location: 12, Inkerman Road, London, NW5 3BT Classification: Damp & Dry Rot Control Status: Active Positional Accuracy: Automatically positioned to the address</p>	A14SE (E)	875	-	528846 184947
130	<p>Contemporary Trade Directory Entries</p> <p>Name: Elizabeth Street Antiques & Restoration Services Location: 22, Holmes Road, London, NW5 3AB Classification: Antiques - Repairing & Restoring Status: Inactive Positional Accuracy: Automatically positioned to the address</p>	A14SE (E)	876	-	528865 185056
131	<p>Contemporary Trade Directory Entries</p> <p>Name: W A Waugh Location: 94, Highgate Road, London, NW5 1PB Classification: Printers Status: Inactive Positional Accuracy: Automatically positioned to the address</p>	A19SE (NE)	877	-	528724 185627
131	<p>Contemporary Trade Directory Entries</p> <p>Name: Easy Rubbish Location: 96a, Highgate Road, London, NW5 1PB Classification: Waste Disposal Services Status: Inactive Positional Accuracy: Manually positioned to the address or location</p>	A19SE (NE)	878	-	528722 185631
131	<p>Contemporary Trade Directory Entries</p> <p>Name: Easy Rubbish Location: 96, Highgate Road, London, NW5 1PB Classification: Waste Merchants Status: Inactive Positional Accuracy: Automatically positioned to the address</p>	A19SE (NE)	878	-	528722 185631
132	<p>Contemporary Trade Directory Entries</p> <p>Name: Cleaning Services Kentish Town Location: 145, HIGHGATE ROAD, LONDON, NW5 1LJ Classification: Cleaning Services - Domestic Status: Active Positional Accuracy: Automatically positioned to the address</p>	A19SW (NE)	877	-	528598 185776
132	<p>Contemporary Trade Directory Entries</p> <p>Name: Perfect Dry Cleaners Location: 151, Highgate Road, LONDON, NW5 1LJ Classification: Dry Cleaners Status: Inactive Positional Accuracy: Automatically positioned to the address</p>	A19SW (NE)	880	-	528589 185789
133	<p>Contemporary Trade Directory Entries</p> <p>Name: Alexander Green Ltd Location: 19, Greenwood Place, London, NW5 1LB Classification: Children & Babywear - Manufacturers & Wholesalers Status: Inactive Positional Accuracy: Manually positioned to the address or location</p>	A14NE (E)	894	-	528848 185403
134	<p>Contemporary Trade Directory Entries</p> <p>Name: Prince Of Wales Location: 17, Prince of Wales Road, London, NW5 3LH Classification: Dry Cleaners Status: Inactive Positional Accuracy: Automatically positioned to the address</p>	A9NE (SE)	897	-	528777 184696
135	<p>Contemporary Trade Directory Entries</p> <p>Name: Don Hobson Electrical Location: 49, Lady Somerset Road, LONDON, NW5 1TY Classification: Electrical Engineers Status: Inactive Positional Accuracy: Automatically positioned to the address</p>	A19SE (NE)	908	-	528794 185569

Map ID	Details	Quadrant Reference (Compass Direction)	Estimated Distance From Site	Contact	NGR
136	<p>Contemporary Trade Directory Entries</p> <p>Name: Padma Location: Davu House, 2b, Heath Hurst Road, LONDON, NW3 2RX Classification: Textile Manufacturing Status: Inactive Positional Accuracy: Automatically positioned to the address</p>	A17SW (NW)	918	-	527204 185637
136	<p>Contemporary Trade Directory Entries</p> <p>Name: Bri-Clean Laundries Location: 57, South End Road, London, NW3 2QB Classification: Laundries & Launderettes Status: Inactive Positional Accuracy: Automatically positioned to the address</p>	A17SW (NW)	954	-	527188 185678
137	<p>Contemporary Trade Directory Entries</p> <p>Name: Darcars Ltd Location: 132-134, HIGHGATE ROAD, LONDON, NW5 1PB Classification: Garage Services Status: Active Positional Accuracy: Automatically positioned to the address</p>	A19SE (NE)	919	-	528664 185770
137	<p>Contemporary Trade Directory Entries</p> <p>Name: A S F Garages Ltd Location: 138-140, Highgate Road, London, NW5 1PB Classification: Garage Services Status: Inactive Positional Accuracy: Automatically positioned to the address</p>	A19NW (NE)	926	-	528634 185810
138	<p>Contemporary Trade Directory Entries</p> <p>Name: Buttle Plc Location: 38-41, Castle Mews, London, NW1 8SY Classification: Builders' Merchants Status: Inactive Positional Accuracy: Automatically positioned to the address</p>	A9NW (SE)	925	-	528645 184472
139	<p>Contemporary Trade Directory Entries</p> <p>Name: Mercantile Radio Services Ltd Location: 134a, Gloucester Avenue, London, NW1 8JA Classification: Telecommunications Equipment & Systems Status: Inactive Positional Accuracy: Automatically positioned to the address</p>	A8SE (S)	927	-	528056 184199
139	<p>Contemporary Trade Directory Entries</p> <p>Name: London Communications Plc Location: 134-136, Gloucester Avenue, London, NW1 8JA Classification: Radio Communication Equipment Status: Inactive Positional Accuracy: Automatically positioned to the address</p>	A8SE (S)	927	-	528056 184199
139	<p>Contemporary Trade Directory Entries</p> <p>Name: London Communications Plc Location: 134-136, Gloucester Avenue, London, NW1 8JA Classification: Radio Communication Equipment Status: Inactive Positional Accuracy: Automatically positioned to the address</p>	A8SE (S)	927	-	528056 184199
140	<p>Contemporary Trade Directory Entries</p> <p>Name: Kronus (Uk) Ltd Location: 6, Park End, London, NW3 2SE Classification: Catering Equipment Status: Inactive Positional Accuracy: Automatically positioned to the address</p>	A17SW (NW)	939	-	527263 185752
141	<p>Contemporary Trade Directory Entries</p> <p>Name: A Aspinall Rubbish Clearance Location: 62, Juniper Crescent, London, NW1 8HQ Classification: Waste Disposal Services Status: Inactive Positional Accuracy: Automatically positioned to the address</p>	A9SW (SE)	942	-	528350 184255
142	<p>Contemporary Trade Directory Entries</p> <p>Name: Clothing Co Location: 6, Erskine Road, London, NW3 3AJ Classification: Clothing & Fabrics - Manufacturers Status: Inactive Positional Accuracy: Manually positioned to the address or location</p>	A8SW (S)	944	-	527883 184184
142	<p>Contemporary Trade Directory Entries</p> <p>Name: Northern Extremes Ltd Location: 4, Erskine Road, London, NW3 3AJ Classification: Footwear Manufacturers Status: Inactive Positional Accuracy: Automatically positioned to the address</p>	A8SW (S)	964	-	527860 184166

Map ID	Details	Quadrant Reference (Compass Direction)	Estimated Distance From Site	Contact	NGR
142	<p>Contemporary Trade Directory Entries</p> <p>Name: D & Mc Automobiles Location: A, 89, Regents Park Road, London, NW1 8UY Classification: Car Dealers Status: Inactive Positional Accuracy: Automatically positioned to the address</p>	A8SW (S)	983	-	527890 184144
143	<p>Contemporary Trade Directory Entries</p> <p>Name: Cuttingcolours Location: 5a, Burghley Road, London, NW5 1UD Classification: Stained Glass Designers & Producers Status: Inactive Positional Accuracy: Automatically positioned to the address</p>	A19SE (E)	945	-	528870 185495
144	<p>Contemporary Trade Directory Entries</p> <p>Name: Morrisons Petrol Station Location: Chalk Farm Road, London, NW1 8AA Classification: Petrol Filling Stations Status: Active Positional Accuracy: Manually positioned to the address or location</p>	A9SW (SE)	949	-	528418 184278
145	<p>Contemporary Trade Directory Entries</p> <p>Name: Fabric Lab Location: 54, Ainger Road, London, NW3 3AH Classification: Textile Manufacturing Status: Inactive Positional Accuracy: Automatically positioned to the address</p>	A8SW (S)	960	-	527822 184175
145	<p>Contemporary Trade Directory Entries</p> <p>Name: Cork & Bottle Wines Ltd Location: 47, Ainger Road, London, NW3 3AH Classification: Bottle Manufacturers & Suppliers Status: Active Positional Accuracy: Automatically positioned to the address</p>	A8SW (S)	998	-	527797 184141
146	<p>Contemporary Trade Directory Entries</p> <p>Name: Ireson Associates Location: 110, Gloucester Avenue, London, NW1 8HX Classification: Stained Glass Designers & Producers Status: Inactive Positional Accuracy: Automatically positioned to the address</p>	A8SE (S)	973	-	528106 184158
147	<p>Contemporary Trade Directory Entries</p> <p>Name: Cleaning Services Kentish Town Location: 6, Anglers Lane, London, NW5 3DG Classification: Cleaning Services - Domestic Status: Inactive Positional Accuracy: Automatically positioned to the address</p>	A9NE (E)	978	-	528909 184795
148	<p>Contemporary Trade Directory Entries</p> <p>Name: P H Factor Location: 172, Regents Park Road, London, NW1 8XN Classification: Toiletries Status: Inactive Positional Accuracy: Automatically positioned to the address</p>	A8SW (S)	978	-	527949 184145
148	<p>Contemporary Trade Directory Entries</p> <p>Name: The Studio Location: 170, Regents Park Road, London, NW1 8XN Classification: Perfume Suppliers Status: Inactive Positional Accuracy: Automatically positioned to the address</p>	A8SW (S)	982	-	527946 184141
149	<p>Contemporary Trade Directory Entries</p> <p>Name: Junk & Disorderly Location: 2, Old Dairy Mews, Kentish Town Road, London, NW5 2JW Classification: Waste Disposal Services Status: Active Positional Accuracy: Automatically positioned to the address</p>	A14SE (E)	980	-	528956 184962
149	<p>Contemporary Trade Directory Entries</p> <p>Name: Greetings From The Heart Location: 251, Kentish Town Road, London, NW5 2JT Classification: Greeting Card Publishers & Wholesalers Status: Inactive Positional Accuracy: Manually positioned to the address or location</p>	A14SE (E)	993	-	528960 184915
150	<p>Contemporary Trade Directory Entries</p> <p>Name: Komodo Location: 77c, King Henrys Road, London, NW3 3QU Classification: Clothing & Fabrics - Manufacturers Status: Inactive Positional Accuracy: Automatically positioned to the address</p>	A7SE (S)	987	-	527629 184199

Map ID	Details	Quadrant Reference (Compass Direction)	Estimated Distance From Site	Contact	NGR
150	<p>Contemporary Trade Directory Entries</p> <p>Name: Komodo Location: 77, King Henrys Road, London, NW3 3QU Classification: Clothing & Fabrics - Manufacturers Status: Inactive Positional Accuracy: Automatically positioned to the address</p>	A7SE (S)	987	-	527629 184199
151	<p>Contemporary Trade Directory Entries</p> <p>Name: Snappy Snaps 170 Location: 299 Kentish Town Rd, London, NW5 2TJ Classification: Photographic Processors Status: Inactive Positional Accuracy: Manually positioned to the address or location</p>	A14SE (E)	989	-	528976 185030
152	<p>Contemporary Trade Directory Entries</p> <p>Name: Coin Laundry Location: 1, Fortess Road, London, NW5 1AA Classification: Laundries & Launderettes Status: Inactive Positional Accuracy: Automatically positioned to the address</p>	A14NE (E)	991	-	528966 185330
153	<p>Contemporary Trade Directory Entries</p> <p>Name: Lead & Light Location: 35A, HARTLAND ROAD, LONDON, NW1 8DB Classification: Stained Glass Designers & Producers Status: Active Positional Accuracy: Automatically positioned to the address</p>	A9SW (SE)	991	-	528626 184366
153	<p>Contemporary Trade Directory Entries</p> <p>Name: Georgiou Bros Location: 1-5, Harmood Grove, London, NW1 8DH Classification: Clothing & Fabrics - Manufacturers Status: Inactive Positional Accuracy: Automatically positioned to the address</p>	A9SW (SE)	991	-	528607 184350
154	<p>Contemporary Trade Directory Entries</p> <p>Name: Cleaners Kentish Town Location: 2, Chetwynd Road, London, NW5 1BU Classification: Commercial Cleaning Services Status: Inactive Positional Accuracy: Automatically positioned to the address</p>	A19NE (NE)	994	-	528667 185873
155	<p>Contemporary Trade Directory Entries</p> <p>Name: A S Hepburn Location: 30a, Highgate Road, London, NW5 1QB Classification: Fasteners & Fixing Devices Status: Inactive Positional Accuracy: Automatically positioned to the address</p>	A14NE (E)	994	-	528938 185451
156	<p>Fuel Station Entries</p> <p>Name: Court Service Station Location: 160a, Malden Road , Kentish Town , London, Inner London, NW5 4BT Brand: Obsolete Premises Type: Not Applicable Status: Obsolete Positional Accuracy: Located by supplier to within 100m</p>	A13NE (NE)	71	-	528033 185200
157	<p>Fuel Station Entries</p> <p>Name: Star Chalk Farm Location: 81-85, Chalk Farm Road , Chalk Farm , London, Inner London, NW1 8AR Brand: Texaco Premises Type: Not Applicable Status: Obsolete Positional Accuracy: Approximate location provided by supplier</p>	A8NE (S)	670	-	528174 184481
158	<p>Fuel Station Entries</p> <p>Name: Belsize Park Service Station Location: 215, Haverstock Hill , Belsize Park , London, Inner London, NW3 4QE Brand: BP Premises Type: Petrol Station Status: Open Positional Accuracy: Automatically positioned to the address</p>	A12NW (W)	794	-	527188 185227
159	<p>Fuel Station Entries</p> <p>Name: Parliament Hill Service Station Location: 138-140, Highgate Road , Kentish Town , London, Inner London, NW5 1PB Brand: Pace Premises Type: Not Applicable Status: Obsolete Positional Accuracy: Manually positioned to the address or location</p>	A19NW (NE)	926	-	528634 185810

Map ID	Details	Quadrant Reference (Compass Direction)	Estimated Distance From Site	Contact	NGR
160	<p>Fuel Station Entries</p> <p>Name: Morrisons Camden Location: Chalk Farm Road , Chalk Farm , London, Inner London, NW1 8AA Brand: Morrisons Premises Type: Not Applicable Status: Obsolete Positional Accuracy: Manually positioned to the address or location</p>	A9SW (SE)	947	-	528420 184281
161	<p>Points of Interest - Commercial Services</p> <p>Name: Court Service Station Location: 160 Malden Road, London, NW5 4BT Category: Repair and Servicing Class Code: Vehicle Repair, Testing and Servicing Positional Accuracy: Positioned to address or location</p>	A13NE (E)	62	7	528053 185158
161	<p>Points of Interest - Commercial Services</p> <p>Name: Court Service Station Location: 160a Malden Road, London, NW5 4BT Category: Repair and Servicing Class Code: Vehicle Repair, Testing and Servicing Positional Accuracy: Positioned to address or location</p>	A13NE (E)	62	7	528053 185158
162	<p>Points of Interest - Commercial Services</p> <p>Name: Pest Control Camden Location: 196 Malden Road, London, NW5 4BS Category: Contract Services Class Code: Pest and Vermin Control Positional Accuracy: Positioned to address or location</p>	A13NW (NW)	116	7	527897 185227
163	<p>Points of Interest - Commercial Services</p> <p>Name: Zam's Chicken Location: 141 Queens Crescent, London, NW5 4ED Category: Personal, Consumer and other Services Class Code: Vehicle Cleaning Services Positional Accuracy: Positioned to address or location</p>	A13SE (E)	230	7	528205 185048
164	<p>Points of Interest - Commercial Services</p> <p>Name: West Hampsted Motors Location: 155-161 Grafton Road, London, NW5 4AY Category: Repair and Servicing Class Code: Vehicle Repair, Testing and Servicing Positional Accuracy: Positioned to address or location</p>	A14NW (E)	345	7	528335 185189
164	<p>Points of Interest - Commercial Services</p> <p>Name: West Hampstead Motors Ltd Location: 155-161 Grafton Road, London, NW5 4AY Category: Repair and Servicing Class Code: Vehicle Repair, Testing and Servicing Positional Accuracy: Positioned to address or location</p>	A14NW (E)	345	7	528335 185189
164	<p>Points of Interest - Commercial Services</p> <p>Name: Capital Drinks Location: 189 Queen's Crescent, London, NW5 4DS Category: Transport, Storage and Delivery Class Code: Distribution and Haulage Positional Accuracy: Positioned to address or location</p>	A14NW (E)	358	7	528351 185160
165	<p>Points of Interest - Commercial Services</p> <p>Name: Zapem Pest Control London Location: 26 Downside Crescent, London, NW3 2AS Category: Contract Services Class Code: Pest and Vermin Control Positional Accuracy: Positioned to address or location</p>	A12NE (W)	442	7	527537 185179
166	<p>Points of Interest - Commercial Services</p> <p>Name: Abbey Asbestos Management Ltd Location: Flat 50 Peshurst, Queens Crescent, London, NW5 3QH Category: Recycling Services Class Code: Recycling, Reclamation and Disposal Positional Accuracy: Positioned to address or location</p>	A8NE (S)	464	7	528090 184672
167	<p>Points of Interest - Commercial Services</p> <p>Name: Browns Industrial Group Ltd Location: 75 Haverstock Hill, London, NW3 4SL Category: Construction Services Class Code: Metalworkers Including Blacksmiths Positional Accuracy: Positioned to address or location</p>	A8NW (S)	483	7	527831 184662
167	<p>Points of Interest - Commercial Services</p> <p>Name: Browns Industrial Group Ltd Location: 75 Haverstock Hill, London, NW3 4SL Category: Construction Services Class Code: Metalworkers Including Blacksmiths Positional Accuracy: Positioned to address or location</p>	A8NW (S)	483	7	527831 184662

Map ID	Details	Quadrant Reference (Compass Direction)	Estimated Distance From Site	Contact	NGR
168	Points of Interest - Commercial Services Name: Arctic Motors Location: Carlton Chapel House, 1, Arctic Street, London, NW5 4DJ Category: Repair and Servicing Class Code: Vehicle Repair, Testing and Servicing Positional Accuracy: Positioned to address or location	A14NW (E)	511	7	528504 185143
168	Points of Interest - Commercial Services Name: The Car Surgery Ltd Location: Unit 2 3 & 4 Arctic St, London, NW5 4DJ Category: Repair and Servicing Class Code: Vehicle Repair, Testing and Servicing Positional Accuracy: Positioned to address or location	A14NW (E)	533	7	528526 185156
168	Points of Interest - Commercial Services Name: The End Garage Location: 5 Arctic Street, London, NW5 4DJ Category: Repair and Servicing Class Code: Vehicle Repair, Testing and Servicing Positional Accuracy: Positioned to address or location	A14NW (E)	537	7	528530 185158
168	Points of Interest - Commercial Services Name: Arctic Motors Location: 5 Arctic Street, Kentish Town, London, NW5 4DJ Category: Repair and Servicing Class Code: Vehicle Repair, Testing and Servicing Positional Accuracy: Positioned to address or location	A14NW (E)	538	7	528530 185159
168	Points of Interest - Commercial Services Name: The End Garage Location: 5 Arctic Street, London, NW5 4DJ Category: Repair and Servicing Class Code: Vehicle Repair, Testing and Servicing Positional Accuracy: Positioned to address or location	A14NW (E)	538	7	528530 185159
168	Points of Interest - Commercial Services Name: The Car Surgery Location: Arctic Garages, Arctic Street, London, NW5 4DJ Category: Repair and Servicing Class Code: Vehicle Repair, Testing and Servicing Positional Accuracy: Positioned to address or location	A14NW (E)	549	7	528542 185164
168	Points of Interest - Commercial Services Name: The Car Surgery Ltd Location: Arch 94 Railway Arches, Arctic Street, London, NW5 4DJ Category: Repair and Servicing Class Code: Vehicle Repair, Testing and Servicing Positional Accuracy: Positioned to address or location	A14NW (E)	555	7	528548 185152
169	Points of Interest - Commercial Services Name: Urban Shield Ltd Location: 25 Savernake Road, London, NW3 2JT Category: Contract Services Class Code: Pest and Vermin Control Positional Accuracy: Positioned to address or location	A18SE (N)	533	7	528088 185666
169	Points of Interest - Commercial Services Name: Urban Shield Location: 25 Savernake Road, London, NW3 2JT Category: Contract Services Class Code: Pest and Vermin Control Positional Accuracy: Positioned to address or location	A18SE (N)	533	7	528089 185666
170	Points of Interest - Commercial Services Name: Megaone Distributors Location: 6 Malden Road, London, NW5 3HR Category: Transport, Storage and Delivery Class Code: Distribution and Haulage Positional Accuracy: Positioned to address or location	A9NW (SE)	585	7	528334 184652
171	Points of Interest - Commercial Services Name: Barons Kentish Town BMW Location: 1 Browns Lane, London, NW5 3EX Category: Repair and Servicing Class Code: Vehicle Repair, Testing and Servicing Positional Accuracy: Positioned to address or location	A14SW (E)	637	7	528626 185072
171	Points of Interest - Commercial Services Name: Barons Kentish Town BMW Location: 1 Browns Lane, London, NW5 3EX Category: Repair and Servicing Class Code: Vehicle Repair, Testing and Servicing Positional Accuracy: Positioned to address or location	A14SW (E)	637	7	528626 185072

Map ID	Details	Quadrant Reference (Compass Direction)	Estimated Distance From Site	Contact	NGR
171	Points of Interest - Commercial Services Name: Hexagon of Highgate Ltd Location: 1 Browns Lane, London, NW5 3EX Category: Repair and Servicing Class Code: Vehicle Repair, Testing and Servicing Positional Accuracy: Positioned to address or location	A14SW (E)	637	7	528626 185072
171	Points of Interest - Commercial Services Name: Spire Location: 1 Browns Lane, London, NW5 3EX Category: Repair and Servicing Class Code: Vehicle Repair, Testing and Servicing Positional Accuracy: Positioned to address or location	A14SW (E)	637	7	528626 185071
172	Points of Interest - Commercial Services Name: Jack Location: 66 Wilkin Street Mews, Wilkin Street, London, NW5 3NN Category: Repair and Servicing Class Code: Vehicle Repair, Testing and Servicing Positional Accuracy: Positioned to address or location	A14SW (SE)	677	7	528586 184807
173	Points of Interest - Commercial Services Name: Targus Seatrade Location: 201 Haverstock Hill, London, NW3 4QG Category: Transport, Storage and Delivery Class Code: Distribution and Haulage Positional Accuracy: Positioned to address or location	A12SW (W)	704	7	527272 185121
174	Points of Interest - Commercial Services Name: Solus Norwich Union Location: 102a Grafton Road, London, NW5 4BA Category: Repair and Servicing Class Code: Vehicle Repair, Testing and Servicing Positional Accuracy: Positioned to address or location	A9NW (SE)	737	7	528596 184707
174	Points of Interest - Commercial Services Name: Solus Norwich Union Location: 102a Grafton Road, London, NW5 4BA Category: Repair and Servicing Class Code: Vehicle Repair, Testing and Servicing Positional Accuracy: Positioned to address or location	A9NW (SE)	737	7	528596 184707
175	Points of Interest - Commercial Services Name: M A Motors Location: Simone House 74A, Holmes Road, London, NW5 3AT Category: Repair and Servicing Class Code: Vehicle Repair, Testing and Servicing Positional Accuracy: Positioned to address or location	A14SE (E)	738	7	528727 185065
175	Points of Interest - Commercial Services Name: M A Motors Location: A 74 Holmes Road, London, NW5 3AT Category: Repair and Servicing Class Code: Vehicle Repair, Testing and Servicing Positional Accuracy: Positioned to address or location	A14SE (E)	740	7	528729 185063
175	Points of Interest - Commercial Services Name: Charles Pugh (Windscreens) Ltd Location: 55-57 Holmes Road, London, NW5 3AN Category: Repair and Servicing Class Code: Vehicle Repair, Testing and Servicing Positional Accuracy: Positioned to address or location	A14SE (E)	805	7	528791 185041
176	Points of Interest - Commercial Services Name: Kwik-Fit (GB) Limited Location: Gordon House 6, Lissenden Gardens, London, NW5 1LX Category: Repair and Servicing Class Code: Vehicle Repair, Testing and Servicing Positional Accuracy: Positioned to address or location	A19SW (NE)	748	7	528422 185754
176	Points of Interest - Commercial Services Name: Kwik-Fit (GB) Limited Location: Gordon House 6, Lissenden Gardens, London, NW5 1LX Category: Repair and Servicing Class Code: Vehicle Repair, Testing and Servicing Positional Accuracy: Positioned to address or location	A19SW (NE)	749	7	528422 185755
177	Points of Interest - Commercial Services Name: Haywood Motors (Fleetmead) Location: 23A Lambolle Place, London, NW3 4PG Category: Repair and Servicing Class Code: Vehicle Repair, Testing and Servicing Positional Accuracy: Positioned to address or location	A7NE (SW)	768	7	527361 184663

Map ID	Details	Quadrant Reference (Compass Direction)	Estimated Distance From Site	Contact	NGR
177	Points of Interest - Commercial Services Name: Belsize Motors Location: 23 Lambolle Place, London, NW3 4PG Category: Repair and Servicing Class Code: Vehicle Repair, Testing and Servicing Positional Accuracy: Positioned to address or location	A7NE (SW)	768	7	527361 184662
177	Points of Interest - Commercial Services Name: Haywood Motors Location: A 23 Lambolle Place, London, NW3 4PG Category: Repair and Servicing Class Code: Vehicle Repair, Testing and Servicing Positional Accuracy: Positioned to address or location	A7NE (SW)	768	7	527361 184663
177	Points of Interest - Commercial Services Name: Belsize Motors Location: A 23 Lambolle Place, London, NW3 4PG Category: Repair and Servicing Class Code: Vehicle Repair, Testing and Servicing Positional Accuracy: Positioned to address or location	A7NE (SW)	768	7	527361 184663
177	Points of Interest - Commercial Services Name: Haywood Motors Location: 23A Lambolle Place, London, NW3 4PG Category: Repair and Servicing Class Code: Vehicle Repair, Testing and Servicing Positional Accuracy: Positioned to address or location	A7NE (SW)	768	7	527361 184662
177	Points of Interest - Commercial Services Name: Belsize Motors Location: 23a Lambolle Place, London, NW3 4PG Category: Repair and Servicing Class Code: Vehicle Repair, Testing and Servicing Positional Accuracy: Positioned to address or location	A7NE (SW)	768	7	527361 184663
178	Points of Interest - Commercial Services Name: B P Car Wash Location: Belsize Park Service Station 215, Haverstock Hill, London, NW3 4QE Category: Personal, Consumer and other Services Class Code: Vehicle Cleaning Services Positional Accuracy: Positioned to address or location	A12NW (W)	794	7	527188 185227
178	Points of Interest - Commercial Services Name: Car Wash Location: Belzier Park Service Station 215, Haverstock Hill, London, NW3 4QE Category: Personal, Consumer and other Services Class Code: Vehicle Cleaning Services Positional Accuracy: Positioned to address or location	A12NW (W)	795	7	527187 185227
179	Points of Interest - Commercial Services Name: Little & Pace Motors Location: 2-3 Eton Garages, Lambolle Pl, London, NW3 4PE Category: Repair and Servicing Class Code: Vehicle Repair, Testing and Servicing Positional Accuracy: Positioned to address or location	A7NE (SW)	821	7	527346 184596
179	Points of Interest - Commercial Services Name: Kassbet Ltd Location: 2-3 Eton Garages, Lambolle Pl, London, NW3 4PE Category: Repair and Servicing Class Code: Vehicle Repair, Testing and Servicing Positional Accuracy: Positioned to address or location	A7NE (SW)	821	7	527349 184592
179	Points of Interest - Commercial Services Name: Belsize Automotive Repairs Location: 3 Eton Garages, London, NW3 4PE Category: Repair and Servicing Class Code: Vehicle Repair, Testing and Servicing Positional Accuracy: Positioned to address or location	A7NE (SW)	827	7	527344 184588
179	Points of Interest - Commercial Services Name: Camden M O T Garage Location: 3 Eton Garages, Lambolle Place, London, NW3 4PE Category: Repair and Servicing Class Code: Vehicle Repair, Testing and Servicing Positional Accuracy: Positioned to address or location	A7NE (SW)	828	7	527346 184585
179	Points of Interest - Commercial Services Name: Hmc Fleet Maintenance Centre Location: 3 Eton Garages, Lambolle Place, London, NW3 4PE Category: Repair and Servicing Class Code: Vehicle Repair, Testing and Servicing Positional Accuracy: Positioned to address or location	A7NE (SW)	828	7	527346 184585

Map ID	Details	Quadrant Reference (Compass Direction)	Estimated Distance From Site	Contact	NGR
179	Points of Interest - Commercial Services Name: Little & Pace Motors Location: 3 Eton Garages, Lambolle Place, London, NW3 4PE Category: Repair and Servicing Class Code: Vehicle Repair, Testing and Servicing Positional Accuracy: Positioned to address or location	A7NE (SW)	828	7	527346 184585
179	Points of Interest - Commercial Services Name: Rayden Car Repairs Location: 17 Eton Garages, Lambolle Place, London, NW3 4PE Category: Repair and Servicing Class Code: Vehicle Repair, Testing and Servicing Positional Accuracy: Positioned to address or location	A7NE (SW)	837	7	527326 184596
179	Points of Interest - Commercial Services Name: Rayden Car Repairs Location: 17 Eton Garages, Lambolle Place, London, NW3 4PE Category: Repair and Servicing Class Code: Vehicle Repair, Testing and Servicing Positional Accuracy: Positioned to address or location	A7NE (SW)	837	7	527326 184596
179	Points of Interest - Commercial Services Name: Rayden Car Repairs Location: 17 Eton Garages, Lambolle Place, London, NW3 4PE Category: Repair and Servicing Class Code: Vehicle Repair, Testing and Servicing Positional Accuracy: Positioned to address or location	A7NE (SW)	837	7	527326 184596
179	Points of Interest - Commercial Services Name: Porsheworx Engineering Ltd Location: 2 Lambolle Place, London, NW3 4PD Category: Repair and Servicing Class Code: Vehicle Repair, Testing and Servicing Positional Accuracy: Positioned to address or location	A7NW (SW)	847	7	527303 184607
179	Points of Interest - Commercial Services Name: Porsheworx Location: 2 Lambolle Place, London, NW3 4PD Category: Repair and Servicing Class Code: Vehicle Repair, Testing and Servicing Positional Accuracy: Positioned to address or location	A7NW (SW)	848	7	527303 184607
179	Points of Interest - Commercial Services Name: Blue Team Location: 5-6 Eton Garages, Lambolle Place, London, NW3 4PE Category: Transport, Storage and Delivery Class Code: Distribution and Haulage Positional Accuracy: Positioned to address or location	A7NE (SW)	850	7	527336 184562
179	Points of Interest - Commercial Services Name: Autotech London Ltd Location: 3 Lambolle Place, London, NW3 4PD Category: Repair and Servicing Class Code: Vehicle Repair, Testing and Servicing Positional Accuracy: Positioned to address or location	A7NW (SW)	855	7	527299 184600
179	Points of Interest - Commercial Services Name: Autotech Hamstead Location: 3 Lambolle Place, London, NW3 4PD Category: Repair and Servicing Class Code: Vehicle Repair, Testing and Servicing Positional Accuracy: Positioned to address or location	A7NW (SW)	855	7	527299 184600
179	Points of Interest - Commercial Services Name: Hampstead Motor Services Ltd Location: 4 Lambolle Place, London, NW3 4PD Category: Repair and Servicing Class Code: Vehicle Repair, Testing and Servicing Positional Accuracy: Positioned to address or location	A7NW (SW)	863	7	527295 184591
179	Points of Interest - Commercial Services Name: Hampstead Motor Services UK Ltd Location: 4 Lambolle Place, London, NW3 4PD Category: Repair and Servicing Class Code: Vehicle Repair, Testing and Servicing Positional Accuracy: Positioned to address or location	A7NW (SW)	863	7	527295 184591
180	Points of Interest - Commercial Services Name: Freight-Linc Logistics Location: Studio 320, Highgate Studios, 53-79 Highgate Rd, London, NW5 1TL Category: Transport, Storage and Delivery Class Code: Distribution and Haulage Positional Accuracy: Positioned to address or location	A19SE (NE)	822	7	528720 185525

Map ID	Details	Quadrant Reference (Compass Direction)	Estimated Distance From Site	Contact	NGR
181	Points of Interest - Commercial Services Name: Modern Motors Ltd Location: 95 Adelaide Rd, London, NW3 3QB Category: Repair and Servicing Class Code: Vehicle Repair, Testing and Servicing Positional Accuracy: Positioned to address or location	A7SE (SW)	857	7	527628 184339
181	Points of Interest - Commercial Services Name: Modern Motors Ltd Location: 95 Adelaide Road, London, NW3 3XX Category: Repair and Servicing Class Code: Vehicle Repair, Testing and Servicing Positional Accuracy: Positioned to address or location	A7SE (SW)	857	7	527628 184339
182	Points of Interest - Commercial Services Name: M & A Coachworks Location: 135 Highgate Road, London, NW5 1LE Category: Repair and Servicing Class Code: Vehicle Repair, Testing and Servicing Positional Accuracy: Positioned to address or location	A19SW (NE)	866	7	528632 185727
182	Points of Interest - Commercial Services Name: Darcars Ltd Location: 132-134 Highgate Road, London, NW5 1PB Category: Repair and Servicing Class Code: Vehicle Repair, Testing and Servicing Positional Accuracy: Positioned to address or location	A19SW (NE)	898	7	528645 185760
182	Points of Interest - Commercial Services Name: Darcars Ltd Location: 132-134 Highgate Road, London, NW5 1PB Category: Repair and Servicing Class Code: Vehicle Repair, Testing and Servicing Positional Accuracy: Positioned to address or location	A19SE (NE)	919	7	528664 185770
182	Points of Interest - Commercial Services Name: A S F Garages Ltd Location: 138-140 Highgate Road, London, NW5 1PB Category: Repair and Servicing Class Code: Vehicle Repair, Testing and Servicing Positional Accuracy: Positioned to address or location	A19NW (NE)	925	7	528633 185810
182	Points of Interest - Commercial Services Name: A S F Garages Ltd Location: 138-140 Highgate Road, London, NW5 1PB Category: Repair and Servicing Class Code: Vehicle Repair, Testing and Servicing Positional Accuracy: Positioned to address or location	A19NW (NE)	926	7	528634 185810
183	Points of Interest - Commercial Services Name: Ace Asbestos Ltd Location: Linton House 39-51, Highgate Road, London, NW5 1RT Category: Recycling Services Class Code: Recycling, Reclamation and Disposal Positional Accuracy: Positioned to address or location	A14NE (E)	881	7	528813 185463
184	Points of Interest - Commercial Services Name: A Aspinall Rubbish Clearance Location: 62 Juniper Crescent, London, NW1 8HQ Category: Recycling Services Class Code: Recycling, Reclamation and Disposal Positional Accuracy: Positioned to address or location	A9SW (SE)	942	7	528350 184255
185	Points of Interest - Commercial Services Name: Atton Fleet Care Ltd Location: 45 Quickwood, London, NW3 3SA Category: Repair and Servicing Class Code: Vehicle Repair, Testing and Servicing Positional Accuracy: Positioned to address or location	A7SE (SW)	978	7	527433 184308
186	Points of Interest - Commercial Services Name: Car Valeting Centre Location: 369-377 Kentish Town Road, London, NW5 2TJ Category: Personal, Consumer and other Services Class Code: Vehicle Cleaning Services Positional Accuracy: Positioned to address or location	A14NE (E)	997	7	528985 185239
186	Points of Interest - Commercial Services Name: Kentish Valeting Service Location: 369-377 Kentish Town Road, London, NW5 2TJ Category: Personal, Consumer and other Services Class Code: Vehicle Cleaning Services Positional Accuracy: Positioned to address or location	A14NE (E)	997	7	528985 185239

Map ID	Details	Quadrant Reference (Compass Direction)	Estimated Distance From Site	Contact	NGR
187	Points of Interest - Education and Health Name: Royal Free Hospital Location: Royal Free Hospital, Pond Street, London, NW3 2QG Category: Health Practitioners and Establishments Class Code: Hospitals Positional Accuracy: Positioned to address or location	A12NW (W)	731	7	527297 185410
187	Points of Interest - Education and Health Name: Royal Free Hospital Location: Royal Free Hospital, Pond Street, London, NW3 2QG Category: Health Practitioners and Establishments Class Code: Hospitals Positional Accuracy: Positioned to address or location	A12NW (W)	731	7	527297 185410
187	Points of Interest - Education and Health Name: Royal Free Hospital Location: Royal Free Hospital, Pond Street, London, NW3 2QG Category: Health Practitioners and Establishments Class Code: Accident & Emergency Department Positional Accuracy: Positioned to address or location	A12NW (W)	731	7	527297 185410
187	Points of Interest - Education and Health Name: Eating Disorders Intensive Service Location: Royal Free Hospital, Pond Street, London, NW3 2QG Category: Health Practitioners and Establishments Class Code: Hospitals Positional Accuracy: Positioned to address or location	A12NW (W)	732	7	527297 185410
187	Points of Interest - Education and Health Name: Royal Free Hospital Location: Royal Free Hospital, Pond Street, London, NW3 2QG Category: Health Practitioners and Establishments Class Code: Accident & Emergency Department Positional Accuracy: Positioned to address or location	A12NW (NW)	778	7	527268 185461
188	Points of Interest - Manufacturing and Production Name: Air Shaft Location: NW3 Category: Extractive Industries Class Code: Unspecified Quarries Or Mines Positional Accuracy: Positioned to an adjacent address or location	A13NW (NW)	286	7	527732 185289
189	Points of Interest - Manufacturing and Production Name: Air Shaft Location: NW3 Category: Extractive Industries Class Code: Unspecified Quarries Or Mines Positional Accuracy: Positioned to an adjacent address or location	A12NE (W)	515	7	527482 185282
190	Points of Interest - Manufacturing and Production Name: Works Location: Not Supplied Category: Industrial Features Class Code: Unspecified Works Or Factories Positional Accuracy: Positioned to an adjacent address or location	A14SW (E)	564	7	528544 185020
190	Points of Interest - Manufacturing and Production Name: Works Location: NW5 Category: Industrial Features Class Code: Unspecified Works Or Factories Positional Accuracy: Positioned to an adjacent address or location	A14SW (E)	564	7	528544 185020
190	Points of Interest - Manufacturing and Production Name: Works Location: Not Supplied Category: Industrial Features Class Code: Unspecified Works Or Factories Positional Accuracy: Positioned to an adjacent address or location	A14SW (E)	586	7	528565 185016
190	Points of Interest - Manufacturing and Production Name: Works Location: NW5 Category: Industrial Features Class Code: Unspecified Works Or Factories Positional Accuracy: Positioned to an adjacent address or location	A14SW (E)	586	7	528565 185016
191	Points of Interest - Manufacturing and Production Name: Air Shaft Location: NW5 Category: Extractive Industries Class Code: Unspecified Quarries Or Mines Positional Accuracy: Positioned to an adjacent address or location	A14NW (NE)	601	7	528504 185459

Map ID	Details	Quadrant Reference (Compass Direction)	Estimated Distance From Site	Contact	NGR
192	Points of Interest - Manufacturing and Production Name: Air Shaft Location: NW3 Category: Extractive Industries Class Code: Unspecified Quarries Or Mines Positional Accuracy: Positioned to an adjacent address or location	A12NE (W)	635	7	527344 185193
192	Points of Interest - Manufacturing and Production Name: Air Shaft Location: NW3 Category: Extractive Industries Class Code: Unspecified Quarries Or Mines Positional Accuracy: Positioned to an adjacent address or location	A12NE (W)	639	7	527339 185183
192	Points of Interest - Manufacturing and Production Name: Air Shaft Location: NW3 Category: Extractive Industries Class Code: Unspecified Quarries Or Mines Positional Accuracy: Positioned to an adjacent address or location	A12NW (W)	712	7	527273 185237
193	Points of Interest - Manufacturing and Production Name: Works Location: NW5 Category: Industrial Features Class Code: Unspecified Works Or Factories Positional Accuracy: Positioned to an adjacent address or location	A14SW (E)	655	7	528602 184895
193	Points of Interest - Manufacturing and Production Name: Works Location: Not Supplied Category: Industrial Features Class Code: Unspecified Works Or Factories Positional Accuracy: Positioned to an adjacent address or location	A14SW (E)	658	7	528605 184896
194	Points of Interest - Manufacturing and Production Name: Sand Pit Location: NW3 Category: Extractive Industries Class Code: Sand, Gravel and Clay Extraction and Merchants Positional Accuracy: Positioned to an adjacent address or location	A18SW (N)	668	7	527840 185798
195	Points of Interest - Manufacturing and Production Name: Tank Location: NW5 Category: Industrial Features Class Code: Tanks (Generic) Positional Accuracy: Positioned to an adjacent address or location	A14NE (E)	688	7	528666 185285
196	Points of Interest - Manufacturing and Production Name: Industrial Estate Location: NW5 Category: Industrial Features Class Code: Business Parks and Industrial Estates Positional Accuracy: Positioned to an adjacent address or location	A14SE (E)	704	7	528696 185095
196	Points of Interest - Manufacturing and Production Name: Works Location: Not Supplied Category: Industrial Features Class Code: Unspecified Works Or Factories Positional Accuracy: Positioned to an adjacent address or location	A14SE (E)	783	7	528771 185051
196	Points of Interest - Manufacturing and Production Name: Works Location: NW5 Category: Industrial Features Class Code: Unspecified Works Or Factories Positional Accuracy: Positioned to an adjacent address or location	A14SE (E)	783	7	528771 185052
196	Points of Interest - Manufacturing and Production Name: Works Location: NW5 Category: Industrial Features Class Code: Unspecified Works Or Factories Positional Accuracy: Positioned to an adjacent address or location	A14SE (E)	808	7	528789 185001
196	Points of Interest - Manufacturing and Production Name: Works Location: Not Supplied Category: Industrial Features Class Code: Unspecified Works Or Factories Positional Accuracy: Positioned to an adjacent address or location	A14SE (E)	813	7	528794 185002

Map ID	Details	Quadrant Reference (Compass Direction)	Estimated Distance From Site	Contact	NGR
197	Points of Interest - Manufacturing and Production Name: Works Location: Not Supplied Category: Industrial Features Class Code: Unspecified Works Or Factories Positional Accuracy: Positioned to an adjacent address or location	A14SW (SE)	706	7	528617 184804
197	Points of Interest - Manufacturing and Production Name: Works Location: NW5 Category: Industrial Features Class Code: Unspecified Works Or Factories Positional Accuracy: Positioned to an adjacent address or location	A14SW (SE)	706	7	528617 184804
197	Points of Interest - Manufacturing and Production Name: Works Location: Not Supplied Category: Industrial Features Class Code: Unspecified Works Or Factories Positional Accuracy: Positioned to an adjacent address or location	A9NW (SE)	716	7	528613 184775
197	Points of Interest - Manufacturing and Production Name: Works Location: NW5 Category: Industrial Features Class Code: Unspecified Works Or Factories Positional Accuracy: Positioned to an adjacent address or location	A9NW (SE)	722	7	528608 184754
198	Points of Interest - Manufacturing and Production Name: Oasis Location: Gordon House 6, Lissenden Gardens, London, NW5 1LX Category: Industrial Features Class Code: Business Parks and Industrial Estates Positional Accuracy: Positioned to address or location	A19SW (NE)	749	7	528422 185755
198	Points of Interest - Manufacturing and Production Name: A-Z 1st Freeofficefinder.Com Location: Gordon House 6, Lissenden Gardens, London, NW5 1LX Category: Industrial Features Class Code: Business Parks and Industrial Estates Positional Accuracy: Positioned to address or location	A19SW (NE)	749	7	528422 185755
198	Points of Interest - Manufacturing and Production Name: Business Environment Gordon House Location: Gordon House 6, Lissenden Gardens, London, NW5 1LX Category: Industrial Features Class Code: Business Parks and Industrial Estates Positional Accuracy: Positioned to address or location	A19SW (NE)	749	7	528422 185755
199	Points of Interest - Manufacturing and Production Name: Works Location: Not Supplied Category: Industrial Features Class Code: Unspecified Works Or Factories Positional Accuracy: Positioned to an adjacent address or location	A19SE (NE)	788	7	528709 185472
200	Points of Interest - Manufacturing and Production Name: Works Location: Not Supplied Category: Industrial Features Class Code: Unspecified Works Or Factories Positional Accuracy: Positioned to an adjacent address or location	A14NE (E)	832	7	528782 185407
200	Points of Interest - Manufacturing and Production Name: Works Location: Not Supplied Category: Industrial Features Class Code: Unspecified Works Or Factories Positional Accuracy: Positioned to an adjacent address or location	A19SE (NE)	834	7	528749 185494
200	Points of Interest - Manufacturing and Production Name: Works Location: Not Supplied Category: Industrial Features Class Code: Unspecified Works Or Factories Positional Accuracy: Positioned to an adjacent address or location	A19SE (NE)	861	7	528777 185497
200	Points of Interest - Manufacturing and Production Name: Works Location: NW5 Category: Industrial Features Class Code: Unspecified Works Or Factories Positional Accuracy: Positioned to an adjacent address or location	A19SE (NE)	861	7	528777 185497

Map ID	Details	Quadrant Reference (Compass Direction)	Estimated Distance From Site	Contact	NGR
200	Points of Interest - Manufacturing and Production Name: Works Location: Not Supplied Category: Industrial Features Class Code: Unspecified Works Or Factories Positional Accuracy: Positioned to an adjacent address or location	A14NE (E)	879	7	528811 185463
200	Points of Interest - Manufacturing and Production Name: A-Zfreeofficefinder.Com Location: Linton House 39-51, Highgate Road, London, NW5 1RS Category: Industrial Features Class Code: Business Parks and Industrial Estates Positional Accuracy: Positioned to address or location	A14NE (E)	881	7	528813 185463
200	Points of Interest - Manufacturing and Production Name: Works Location: NW5 Category: Industrial Features Class Code: Unspecified Works Or Factories Positional Accuracy: Positioned to an adjacent address or location	A14NE (E)	882	7	528817 185457
200	Points of Interest - Manufacturing and Production Name: Works Location: Not Supplied Category: Industrial Features Class Code: Unspecified Works Or Factories Positional Accuracy: Positioned to an adjacent address or location	A19SE (NE)	899	7	528803 185532
200	Points of Interest - Manufacturing and Production Name: Works Location: NW5 Category: Industrial Features Class Code: Unspecified Works Or Factories Positional Accuracy: Positioned to an adjacent address or location	A19SE (NE)	899	7	528803 185532
201	Points of Interest - Manufacturing and Production Name: Works Location: Not Supplied Category: Industrial Features Class Code: Unspecified Works Or Factories Positional Accuracy: Positioned to an adjacent address or location	A9SW (SE)	835	7	528362 184378
201	Points of Interest - Manufacturing and Production Name: Works Location: NW1 Category: Industrial Features Class Code: Unspecified Works Or Factories Positional Accuracy: Positioned to an adjacent address or location	A9SW (SE)	835	7	528362 184378
201	Points of Interest - Manufacturing and Production Name: Works Location: NW1 Category: Industrial Features Class Code: Unspecified Works Or Factories Positional Accuracy: Positioned to an adjacent address or location	A9SW (SE)	854	7	528398 184375
201	Points of Interest - Manufacturing and Production Name: Works Location: Not Supplied Category: Industrial Features Class Code: Unspecified Works Or Factories Positional Accuracy: Positioned to an adjacent address or location	A9SW (SE)	855	7	528398 184374
201	Points of Interest - Manufacturing and Production Name: Works Location: Not Supplied Category: Industrial Features Class Code: Unspecified Works Or Factories Positional Accuracy: Positioned to an adjacent address or location	A9SW (SE)	865	7	528401 184364
201	Points of Interest - Manufacturing and Production Name: Works Location: NW1 Category: Industrial Features Class Code: Unspecified Works Or Factories Positional Accuracy: Positioned to an adjacent address or location	A9SW (SE)	865	7	528401 184364
201	Points of Interest - Manufacturing and Production Name: Works Location: Not Supplied Category: Industrial Features Class Code: Unspecified Works Or Factories Positional Accuracy: Positioned to an adjacent address or location	A9SW (SE)	888	7	528399 184337

Map ID	Details	Quadrant Reference (Compass Direction)	Estimated Distance From Site	Contact	NGR
201	Points of Interest - Manufacturing and Production Name: Works Location: NW1 Category: Industrial Features Class Code: Unspecified Works Or Factories Positional Accuracy: Positioned to an adjacent address or location	A9SW (SE)	888	7	528399 184337
201	Points of Interest - Manufacturing and Production Name: Works Location: Not Supplied Category: Industrial Features Class Code: Unspecified Works Or Factories Positional Accuracy: Positioned to an adjacent address or location	A9SW (SE)	901	7	528435 184342
201	Points of Interest - Manufacturing and Production Name: Works Location: NW1 Category: Industrial Features Class Code: Unspecified Works Or Factories Positional Accuracy: Positioned to an adjacent address or location	A9SW (SE)	901	7	528435 184342
202	Points of Interest - Manufacturing and Production Name: Works Location: Not Supplied Category: Industrial Features Class Code: Unspecified Works Or Factories Positional Accuracy: Positioned to an adjacent address or location	A8SW (S)	899	7	527951 184224
202	Points of Interest - Manufacturing and Production Name: Works Location: NW1 Category: Industrial Features Class Code: Unspecified Works Or Factories Positional Accuracy: Positioned to an adjacent address or location	A8SW (S)	900	7	527948 184223
202	Points of Interest - Manufacturing and Production Name: Factory Location: NW1 Category: Industrial Features Class Code: Unspecified Works Or Factories Positional Accuracy: Positioned to address or location	A8SE (S)	949	7	528007 184174
202	Points of Interest - Manufacturing and Production Name: Factory Location: Not Supplied Category: Industrial Features Class Code: Unspecified Works Or Factories Positional Accuracy: Positioned to an adjacent address or location	A8SE (S)	953	7	528008 184170
203	Points of Interest - Manufacturing and Production Name: Air Shaft Location: NW3 Category: Extractive Industries Class Code: Unspecified Quarries Or Mines Positional Accuracy: Positioned to an adjacent address or location	A7SE (SW)	915	7	527623 184278
203	Points of Interest - Manufacturing and Production Name: Air Shaft Location: NW3 Category: Extractive Industries Class Code: Unspecified Quarries Or Mines Positional Accuracy: Positioned to an adjacent address or location	A7SE (SW)	923	7	527585 184286
204	Points of Interest - Manufacturing and Production Name: Works Location: Not Supplied Category: Industrial Features Class Code: Unspecified Works Or Factories Positional Accuracy: Positioned to an adjacent address or location	A14NE (E)	939	7	528921 185288
204	Points of Interest - Manufacturing and Production Name: Works Location: NW5 Category: Industrial Features Class Code: Unspecified Works Or Factories Positional Accuracy: Positioned to an adjacent address or location	A14NE (E)	939	7	528921 185288
205	Points of Interest - Manufacturing and Production Name: Works Location: NW3 Category: Industrial Features Class Code: Unspecified Works Or Factories Positional Accuracy: Positioned to an adjacent address or location	A17SW (NW)	942	7	527252 185744

Map ID	Details	Quadrant Reference (Compass Direction)	Estimated Distance From Site	Contact	NGR
205	Points of Interest - Manufacturing and Production Name: Works Location: Not Supplied Category: Industrial Features Class Code: Unspecified Works Or Factories Positional Accuracy: Positioned to an adjacent address or location	A17SW (NW)	943	7	527251 185744
206	Points of Interest - Manufacturing and Production Name: Works Location: Not Supplied Category: Industrial Features Class Code: Unspecified Works Or Factories Positional Accuracy: Positioned to an adjacent address or location	A8SE (S)	946	7	528101 184185
206	Points of Interest - Manufacturing and Production Name: Primrose Hill Business Centre Location: 110 Gloucester Avenue, London, NW1 8HX Category: Industrial Features Class Code: Business Parks and Industrial Estates Positional Accuracy: Positioned to address or location	A8SE (S)	966	7	528117 184167
206	Points of Interest - Manufacturing and Production Name: The Primrose Hill Business Centre Location: 110 Gloucester Avenue, London, NW1 8HX Category: Industrial Features Class Code: Business Parks and Industrial Estates Positional Accuracy: Positioned to address or location	A8SE (S)	973	7	528106 184158
207	Points of Interest - Manufacturing and Production Name: Tank Location: NW5 Category: Industrial Features Class Code: Tanks (Generic) Positional Accuracy: Positioned to address or location	A14SE (E)	953	7	528945 185096
208	Points of Interest - Manufacturing and Production Name: Works Location: Not Supplied Category: Industrial Features Class Code: Unspecified Works Or Factories Positional Accuracy: Positioned to an adjacent address or location	A9SW (SE)	971	7	528522 184313
208	Points of Interest - Manufacturing and Production Name: Works Location: NW1 Category: Industrial Features Class Code: Unspecified Works Or Factories Positional Accuracy: Positioned to an adjacent address or location	A9SW (SE)	971	7	528522 184313
209	Points of Interest - Manufacturing and Production Name: Works Location: Not Supplied Category: Industrial Features Class Code: Unspecified Works Or Factories Positional Accuracy: Positioned to an adjacent address or location	A9SW (SE)	989	7	528608 184353
210	Points of Interest - Manufacturing and Production Name: Works Location: Not Supplied Category: Industrial Features Class Code: Unspecified Works Or Factories Positional Accuracy: Positioned to an adjacent address or location	A14NE (E)	992	7	528937 185448
210	Points of Interest - Manufacturing and Production Name: Works Location: NW5 Category: Industrial Features Class Code: Unspecified Works Or Factories Positional Accuracy: Positioned to an adjacent address or location	A14NE (E)	993	7	528937 185449
210	Points of Interest - Manufacturing and Production Name: Works Location: Not Supplied Category: Industrial Features Class Code: Unspecified Works Or Factories Positional Accuracy: Positioned to an adjacent address or location	A14NE (E)	996	7	528934 185469
210	Points of Interest - Manufacturing and Production Name: Works Location: NW5 Category: Industrial Features Class Code: Unspecified Works Or Factories Positional Accuracy: Positioned to an adjacent address or location	A14NE (E)	996	7	528934 185469

Map ID	Details	Quadrant Reference (Compass Direction)	Estimated Distance From Site	Contact	NGR
211	<p>Points of Interest - Public Infrastructure</p> <p>Name: A M Rubbish Clearance Location: 71 Dunboyne Road, London, NW3 2YY Category: Infrastructure and Facilities Class Code: Waste Storage, Processing and Disposal Positional Accuracy: Positioned to address or location</p>	A13NW (NW)	281	7	527795 185357
212	<p>Points of Interest - Public Infrastructure</p> <p>Name: Gospel Oak Rail Station Location: Gordon House Road, NW5 Category: Public Transport, Stations and Infrastructure Class Code: Railway Stations, Junctions and Halts Positional Accuracy: Positioned to address or location</p>	A18SE (NE)	598	7	528266 185674
212	<p>Points of Interest - Public Infrastructure</p> <p>Name: Gospel Oak Station Location: Gordon House Road, NW5 Category: Public Transport, Stations and Infrastructure Class Code: Railway Stations, Junctions and Halts Positional Accuracy: Positioned to address or location</p>	A18SE (NE)	598	7	528266 185674
213	<p>Points of Interest - Public Infrastructure</p> <p>Name: Kentish Town West Rail Station Location: Wilkin Street Mews, NW5 Category: Public Transport, Stations and Infrastructure Class Code: Railway Stations, Junctions and Halts Positional Accuracy: Positioned to address or location</p>	A9NW (SE)	699	7	528600 184785
213	<p>Points of Interest - Public Infrastructure</p> <p>Name: Kentish Town West Station Location: Wilkin Street Mews, NW5 Category: Public Transport, Stations and Infrastructure Class Code: Railway Stations, Junctions and Halts Positional Accuracy: Positioned to address or location</p>	A9NW (SE)	699	7	528600 184785
214	<p>Points of Interest - Public Infrastructure</p> <p>Name: BP Service Station Location: Belsize Park Service Station 215, Haverstock Hill, London, NW3 4QE Category: Road And Rail Class Code: Petrol and Fuel Stations Positional Accuracy: Positioned to address or location</p>	A12NW (W)	794	7	527188 185227
214	<p>Points of Interest - Public Infrastructure</p> <p>Name: BP Service Station Belsize Park Self Serve Location: Belzier Park Service Station 215, Haverstock Hill, London, NW3 4QE Category: Road And Rail Class Code: Petrol and Fuel Stations Positional Accuracy: Positioned to address or location</p>	A12NW (W)	795	7	527187 185227
214	<p>Points of Interest - Public Infrastructure</p> <p>Name: Belzier Park Service Station Location: Belzier Park Service Station 215, Haverstock Hill, London, NW3 4QE Category: Road And Rail Class Code: Petrol and Fuel Stations Positional Accuracy: Positioned to address or location</p>	A12NW (W)	795	7	527187 185227
214	<p>Points of Interest - Public Infrastructure</p> <p>Name: Belsize Park Self Serve Location: Belzier Park Service Station 215, Haverstock Hill, London, NW3 4QE Category: Road And Rail Class Code: Petrol and Fuel Stations Positional Accuracy: Positioned to address or location</p>	A12NW (W)	795	7	527188 185227
214	<p>Points of Interest - Public Infrastructure</p> <p>Name: Belsize Park Self Serve Location: Belzier Park Service Station 215, Haverstock Hill, London, NW3 4QE Category: Road And Rail Class Code: Petrol and Fuel Stations Positional Accuracy: Positioned to address or location</p>	A12NW (W)	795	7	527187 185227
215	<p>Points of Interest - Public Infrastructure</p> <p>Name: Hampstead Heath Rail Station Location: South End Road, NW3 Category: Public Transport, Stations and Infrastructure Class Code: Railway Stations, Junctions and Halts Positional Accuracy: Positioned to address or location</p>	A17SW (NW)	878	7	527250 185634
215	<p>Points of Interest - Public Infrastructure</p> <p>Name: Hampstead Heath Station Location: South End Road, NW3 Category: Public Transport, Stations and Infrastructure Class Code: Railway Stations, Junctions and Halts Positional Accuracy: Positioned to address or location</p>	A17SW (NW)	878	7	527250 185634

Map ID	Details	Quadrant Reference (Compass Direction)	Estimated Distance From Site	Contact	NGR
216	Points of Interest - Public Infrastructure Name: Easy Rubbish Location: 96 Highgate Road, London, NW5 1PB Category: Infrastructure and Facilities Class Code: Waste Storage, Processing and Disposal Positional Accuracy: Positioned to address or location	A19SE (NE)	878	7	528722 185631
216	Points of Interest - Public Infrastructure Name: Easy Rubbish Location: 96 Highgate Road, London, NW5 1PB Category: Infrastructure and Facilities Class Code: Waste Storage, Processing and Disposal Positional Accuracy: Positioned to address or location	A19SE (NE)	878	7	528722 185631
217	Points of Interest - Public Infrastructure Name: Parliament Hill Service Station Location: 138-140 Highgate Road, London, NW5 1PB Category: Road And Rail Class Code: Petrol and Fuel Stations Positional Accuracy: Positioned to address or location	A19NW (NE)	926	7	528634 185810
218	Points of Interest - Public Infrastructure Name: Kentish Town Police Station Location: Kentish Town Police Station 12a, Holmes Road, London, NW5 3AE Category: Central and Local Government Class Code: Police Stations Positional Accuracy: Positioned to address or location	A14SE (E)	934	7	528923 185051
218	Points of Interest - Public Infrastructure Name: Junk & Disorderly Location: 2 Old Dairy Mews, London, NW5 2JW Category: Infrastructure and Facilities Class Code: Waste Storage, Processing and Disposal Positional Accuracy: Positioned to address or location	A14SE (E)	980	7	528956 184962
219	Points of Interest - Public Infrastructure Name: Belsize Fire Station Location: Belsize Fire Station 36, Lancaster Grove, London, NW3 4PB Category: Central and Local Government Class Code: Fire Brigade Stations Positional Accuracy: Positioned to address or location	A7NW (SW)	938	7	527241 184539
220	Points of Interest - Public Infrastructure Name: Morrisons Petrol Station Location: Chalk Farm Road, London, NW1 8AA Category: Road And Rail Class Code: Petrol and Fuel Stations Positional Accuracy: Positioned to address or location	A9SW (SE)	947	7	528420 184281
220	Points of Interest - Public Infrastructure Name: Morrisons Petrol Station Location: Chalk Farm Road, Camden, London, NW1 8AA Category: Road And Rail Class Code: Petrol and Fuel Stations Positional Accuracy: Positioned to address or location	A9SW (SE)	949	7	528418 184278
221	Points of Interest - Public Infrastructure Name: Kentish Town Fire Station Location: Kentish Town Fire Station 20, Highgate Road, London, NW5 1NS Category: Central and Local Government Class Code: Fire Brigade Stations Positional Accuracy: Positioned to address or location	A14NE (E)	973	7	528933 185393
222	Points of Interest - Recreational and Environmental Name: Playground Location: Malden Road, NW5 Category: Recreational Class Code: Playgrounds Positional Accuracy: Positioned to address or location	A13SE (E)	151	7	528140 185108
222	Points of Interest - Recreational and Environmental Name: Playground Location: Not Supplied Category: Recreational Class Code: Playgrounds Positional Accuracy: Positioned to an adjacent address or location	A13SE (E)	154	7	528143 185106
223	Points of Interest - Recreational and Environmental Name: Playground Location: Not Supplied Category: Recreational Class Code: Playgrounds Positional Accuracy: Positioned to an adjacent address or location	A13NE (N)	237	7	528071 185365

Map ID	Details	Quadrant Reference (Compass Direction)	Estimated Distance From Site	Contact	NGR
224	Points of Interest - Recreational and Environmental Name: Adventure Playground Location: NW3 Category: Recreational Class Code: Playgrounds Positional Accuracy: Positioned to an adjacent address or location	A13SW (W)	290	7	527702 185026
224	Points of Interest - Recreational and Environmental Name: Adventure Playground Location: Not Supplied Category: Recreational Class Code: Playgrounds Positional Accuracy: Positioned to an adjacent address or location	A13SW (SW)	328	7	527689 184963
224	Points of Interest - Recreational and Environmental Name: Adventure Playground Location: Fountain Mews, NW3 Category: Recreational Class Code: Playgrounds Positional Accuracy: Positioned to an adjacent address or location	A13SW (SW)	328	7	527689 184963
225	Points of Interest - Recreational and Environmental Name: Play Area Location: Not Supplied Category: Recreational Class Code: Playgrounds Positional Accuracy: Positioned to an adjacent address or location	A13NE (NE)	292	7	528238 185301
225	Points of Interest - Recreational and Environmental Name: Play Area Location: Weedington Road, NW5 Category: Recreational Class Code: Playgrounds Positional Accuracy: Positioned to address or location	A13NE (NE)	295	7	528241 185302
225	Points of Interest - Recreational and Environmental Name: Play Area Location: NW5 Category: Recreational Class Code: Playgrounds Positional Accuracy: Positioned to an adjacent address or location	A13NE (NE)	347	7	528288 185324
225	Points of Interest - Recreational and Environmental Name: Play Area Location: Not Supplied Category: Recreational Class Code: Playgrounds Positional Accuracy: Positioned to an adjacent address or location	A13NE (NE)	349	7	528291 185324
226	Points of Interest - Recreational and Environmental Name: Playground Location: Nr Parkhill Road, NW3 Category: Recreational Class Code: Playgrounds Positional Accuracy: Positioned to an adjacent address or location	A13SW (SW)	298	7	527837 184859
226	Points of Interest - Recreational and Environmental Name: Playground Location: Not Supplied Category: Recreational Class Code: Playgrounds Positional Accuracy: Positioned to an adjacent address or location	A13SW (SW)	299	7	527837 184858
227	Points of Interest - Recreational and Environmental Name: Playground Location: Nr Queen'S Crescent, NW5 Category: Recreational Class Code: Playgrounds Positional Accuracy: Positioned to an adjacent address or location	A13SE (SE)	317	7	528146 184849
227	Points of Interest - Recreational and Environmental Name: Playground Location: Not Supplied Category: Recreational Class Code: Playgrounds Positional Accuracy: Positioned to an adjacent address or location	A13SE (SE)	320	7	528153 184850
227	Points of Interest - Recreational and Environmental Name: Playground Location: Marsden Street, NW5 Category: Recreational Class Code: Playgrounds Positional Accuracy: Positioned to address or location	A8NE (S)	360	7	528109 184785

Map ID	Details	Quadrant Reference (Compass Direction)	Estimated Distance From Site	Contact	NGR
227	Points of Interest - Recreational and Environmental Name: Playground Location: Not Supplied Category: Recreational Class Code: Playgrounds Positional Accuracy: Positioned to an adjacent address or location	A8NE (S)	362	7	528108 184783
228	Points of Interest - Recreational and Environmental Name: Play Area Location: NW5 Category: Recreational Class Code: Playgrounds Positional Accuracy: Positioned to an adjacent address or location	A13NE (NE)	371	7	528211 185442
229	Points of Interest - Recreational and Environmental Name: Play Area Location: NW3 Category: Recreational Class Code: Playgrounds Positional Accuracy: Positioned to an adjacent address or location	A12NE (NW)	403	7	527635 185355
230	Points of Interest - Recreational and Environmental Name: Playground Location: Weedington Road, NW5 Category: Recreational Class Code: Playgrounds Positional Accuracy: Positioned to address or location	A14SW (E)	431	7	528396 184984
230	Points of Interest - Recreational and Environmental Name: Playground Location: Not Supplied Category: Recreational Class Code: Playgrounds Positional Accuracy: Positioned to an adjacent address or location	A14SW (E)	432	7	528396 184980
231	Points of Interest - Recreational and Environmental Name: Playground Location: Not Supplied Category: Recreational Class Code: Playgrounds Positional Accuracy: Positioned to an adjacent address or location	A14NW (E)	453	7	528436 185239
231	Points of Interest - Recreational and Environmental Name: Playground Location: Gillies Street, NW5 Category: Recreational Class Code: Playgrounds Positional Accuracy: Positioned to address or location	A14NW (E)	455	7	528437 185240
232	Points of Interest - Recreational and Environmental Name: Playground Location: Not Supplied Category: Recreational Class Code: Playgrounds Positional Accuracy: Positioned to an adjacent address or location	A14NW (NE)	458	7	528359 185417
232	Points of Interest - Recreational and Environmental Name: Playground Location: Kiln Place, NW5 Category: Recreational Class Code: Playgrounds Positional Accuracy: Positioned to address or location	A14NW (NE)	459	7	528359 185418
232	Points of Interest - Recreational and Environmental Name: Playground Location: Kiln Place, NW5 Category: Recreational Class Code: Playgrounds Positional Accuracy: Positioned to an adjacent address or location	A14NW (NE)	463	7	528325 185464
232	Points of Interest - Recreational and Environmental Name: Playground Location: Not Supplied Category: Recreational Class Code: Playgrounds Positional Accuracy: Positioned to an adjacent address or location	A14NW (NE)	468	7	528331 185465
233	Points of Interest - Recreational and Environmental Name: Playground Location: Marsden Street, NW5 Category: Recreational Class Code: Playgrounds Positional Accuracy: Positioned to address or location	A8NE (SE)	467	7	528221 184720

Map ID	Details	Quadrant Reference (Compass Direction)	Estimated Distance From Site	Contact	NGR
233	Points of Interest - Recreational and Environmental Name: Playground Location: Not Supplied Category: Recreational Class Code: Playgrounds Positional Accuracy: Positioned to an adjacent address or location	A8NE (SE)	468	7	528224 184720
233	Points of Interest - Recreational and Environmental Name: Play Area Location: NW5 Category: Recreational Class Code: Playgrounds Positional Accuracy: Positioned to an adjacent address or location	A8NE (SE)	541	7	528258 184655
234	Points of Interest - Recreational and Environmental Name: Play Area Location: NW5 Category: Recreational Class Code: Playgrounds Positional Accuracy: Positioned to an adjacent address or location	A14NW (E)	496	7	528481 185233
234	Points of Interest - Recreational and Environmental Name: Playground Location: Not Supplied Category: Recreational Class Code: Playgrounds Positional Accuracy: Positioned to an adjacent address or location	A14NW (E)	541	7	528532 185189
234	Points of Interest - Recreational and Environmental Name: Playground Location: Woodyard Close, NW5 Category: Recreational Class Code: Playgrounds Positional Accuracy: Positioned to an adjacent address or location	A14NW (E)	541	7	528532 185189
235	Points of Interest - Recreational and Environmental Name: Playground Location: Not Supplied Category: Recreational Class Code: Playgrounds Positional Accuracy: Positioned to an adjacent address or location	A9NW (SE)	520	7	528391 184795
235	Points of Interest - Recreational and Environmental Name: Playground Location: Marsden Street, NW5 Category: Recreational Class Code: Playgrounds Positional Accuracy: Positioned to address or location	A9NW (SE)	522	7	528393 184795
236	Points of Interest - Recreational and Environmental Name: Beckington Play Area Location: Not Supplied Category: Recreational Class Code: Playgrounds Positional Accuracy: Positioned to an adjacent address or location	A14SW (SE)	527	7	528472 184915
237	Points of Interest - Recreational and Environmental Name: Play Area Location: Not Supplied Category: Recreational Class Code: Playgrounds Positional Accuracy: Positioned to an adjacent address or location	A8NE (S)	571	7	528099 184564
237	Points of Interest - Recreational and Environmental Name: Play Area Location: Not Supplied Category: Recreational Class Code: Playgrounds Positional Accuracy: Positioned to an adjacent address or location	A8NE (S)	593	7	528161 184557
238	Points of Interest - Recreational and Environmental Name: Playground Location: Wilkin Street, NW5 Category: Recreational Class Code: Playgrounds Positional Accuracy: Positioned to an adjacent address or location	A9NW (SE)	635	7	528515 184769
239	Points of Interest - Recreational and Environmental Name: Playground Location: NW3 Category: Recreational Class Code: Playgrounds Positional Accuracy: Positioned to an adjacent address or location	A18SW (N)	637	7	527971 185781

Map ID	Details	Quadrant Reference (Compass Direction)	Estimated Distance From Site	Contact	NGR
239	Points of Interest - Recreational and Environmental Name: Adventure Playground Location: Not Supplied Category: Recreational Class Code: Playgrounds Positional Accuracy: Positioned to an adjacent address or location	A18SW (N)	639	7	527971 185783
239	Points of Interest - Recreational and Environmental Name: Adventure Playground Location: NW3 Category: Recreational Class Code: Playgrounds Positional Accuracy: Positioned to address or location	A18SE (N)	652	7	528011 185795
240	Points of Interest - Recreational and Environmental Name: Playground Location: Savernake Road, NW3 Category: Recreational Class Code: Playgrounds Positional Accuracy: Positioned to an adjacent address or location	A18SE (N)	642	7	528075 185779
240	Points of Interest - Recreational and Environmental Name: Playground Location: Not Supplied Category: Recreational Class Code: Playgrounds Positional Accuracy: Positioned to an adjacent address or location	A18SE (N)	643	7	528075 185780
241	Points of Interest - Recreational and Environmental Name: Playground Location: Not Supplied Category: Recreational Class Code: Playgrounds Positional Accuracy: Positioned to an adjacent address or location	A18NW (N)	688	7	527841 185818
241	Points of Interest - Recreational and Environmental Name: Playground Location: Savernake Road, NW3 Category: Recreational Class Code: Playgrounds Positional Accuracy: Positioned to address or location	A18NW (N)	693	7	527840 185823
242	Points of Interest - Recreational and Environmental Name: Play Area Location: NW5 Category: Recreational Class Code: Playgrounds Positional Accuracy: Positioned to an adjacent address or location	A9NW (SE)	693	7	528433 184593
243	Points of Interest - Recreational and Environmental Name: Playground Location: Eton College Road, NW3 Category: Recreational Class Code: Playgrounds Positional Accuracy: Positioned to address or location	A8SE (S)	705	7	528008 184419
243	Points of Interest - Recreational and Environmental Name: Playground Location: Not Supplied Category: Recreational Class Code: Playgrounds Positional Accuracy: Positioned to an adjacent address or location	A8SE (S)	708	7	528011 184416
244	Points of Interest - Recreational and Environmental Name: Play Area Location: NW5 Category: Recreational Class Code: Playgrounds Positional Accuracy: Positioned to an adjacent address or location	A19SW (NE)	760	7	528605 185593
245	Points of Interest - Recreational and Environmental Name: Playground Location: Not Supplied Category: Recreational Class Code: Playgrounds Positional Accuracy: Positioned to an adjacent address or location	A17SE (NW)	780	7	527351 185607
245	Points of Interest - Recreational and Environmental Name: Playground Location: St Crispins Close, NW3 Category: Recreational Class Code: Playgrounds Positional Accuracy: Positioned to an adjacent address or location	A17SE (NW)	780	7	527351 185608

Map ID	Details	Quadrant Reference (Compass Direction)	Estimated Distance From Site	Contact	NGR
246	Points of Interest - Recreational and Environmental Name: Playground Location: Not Supplied Category: Recreational Class Code: Playgrounds Positional Accuracy: Positioned to an adjacent address or location	A9SW (SE)	792	7	528386 184440
246	Points of Interest - Recreational and Environmental Name: Playground Location: Mead Close, NW1 Category: Recreational Class Code: Playgrounds Positional Accuracy: Positioned to an adjacent address or location	A9SW (SE)	792	7	528386 184440
247	Points of Interest - Recreational and Environmental Name: Play Area Location: NW1 Category: Recreational Class Code: Playgrounds Positional Accuracy: Positioned to an adjacent address or location	A9SW (SE)	833	7	528486 184456
247	Points of Interest - Recreational and Environmental Name: Ferdinand House Play Area Location: Not Supplied Category: Recreational Class Code: Playgrounds Positional Accuracy: Positioned to an adjacent address or location	A9SW (SE)	837	7	528492 184456
247	Points of Interest - Recreational and Environmental Name: Play Area Location: NW1 Category: Recreational Class Code: Playgrounds Positional Accuracy: Positioned to an adjacent address or location	A9SW (SE)	865	7	528539 184457
248	Points of Interest - Recreational and Environmental Name: Play Area Location: NW3 Category: Recreational Class Code: Playgrounds Positional Accuracy: Positioned to an adjacent address or location	A7SE (SW)	925	7	527528 184313
249	Points of Interest - Recreational and Environmental Name: Play Area Location: Juniper Crescent, NW1 Category: Recreational Class Code: Playgrounds Positional Accuracy: Positioned to address or location	A8SE (S)	927	7	528293 184249
249	Points of Interest - Recreational and Environmental Name: Play Area Location: Not Supplied Category: Recreational Class Code: Playgrounds Positional Accuracy: Positioned to an adjacent address or location	A8SE (S)	928	7	528293 184248
249	Points of Interest - Recreational and Environmental Name: Play Area Location: Juniper Crescent, NW1 Category: Recreational Class Code: Playgrounds Positional Accuracy: Positioned to address or location	A8SE (S)	956	7	528318 184227
249	Points of Interest - Recreational and Environmental Name: Play Area Location: Not Supplied Category: Recreational Class Code: Playgrounds Positional Accuracy: Positioned to an adjacent address or location	A8SE (S)	957	7	528320 184227
250	Points of Interest - Recreational and Environmental Name: Playground Location: Not Supplied Category: Recreational Class Code: Playgrounds Positional Accuracy: Positioned to an adjacent address or location	A8SW (S)	980	7	527756 184168
251	Points of Interest - Recreational and Environmental Name: Playground Location: Twisden Road, NW5 Category: Recreational Class Code: Playgrounds Positional Accuracy: Positioned to an adjacent address or location	A19NE (NE)	980	7	528701 185819

Map ID	Details	Quadrant Reference (Compass Direction)	Estimated Distance From Site	Contact	NGR
251	Points of Interest - Recreational and Environmental Name: Playground Location: Not Supplied Category: Recreational Class Code: Playgrounds Positional Accuracy: Positioned to an adjacent address or location	A19NE (NE)	981	7	528701 185820
252	Points of Interest - Recreational and Environmental Name: Play Area Location: NW3 Category: Recreational Class Code: Playgrounds Positional Accuracy: Positioned to an adjacent address or location	A7SE (SW)	982	7	527366 184353
253	Underground Electrical Cables Unique Feature Identifier: 10005881 Cable Status: Electrically Decommissioned Cable Type: Alternating Current Record Last Updated: 9th January 2023	A8NW (S)	485	8	527925 184640
254	Underground Electrical Cables Unique Feature Identifier: 10005420 Cable Status: Electrically Decommissioned Cable Type: Alternating Current Record Last Updated: 9th January 2023	A8NW (S)	485	8	527925 184640
255	Underground Electrical Cables Unique Feature Identifier: 10005946 Cable Status: Commissioned Cable Type: Alternating Current Record Last Updated: 9th January 2023	A8NW (S)	491	8	527933 184633
256	Underground Electrical Cables Unique Feature Identifier: 10005729 Cable Status: Electrically Decommissioned Cable Type: Decommissioned Record Last Updated: 9th January 2023	A8NW (S)	491	8	527916 184635
257	Underground Electrical Cables Unique Feature Identifier: 10005730 Cable Status: Electrically Decommissioned Cable Type: Decommissioned Record Last Updated: 9th January 2023	A8NW (S)	512	8	527898 184616
258	Underground Electrical Cables Unique Feature Identifier: 10005880 Cable Status: Electrically Decommissioned Cable Type: Alternating Current Record Last Updated: 9th January 2023	A8NE (S)	528	8	528090 184606
259	Underground Electrical Cables Unique Feature Identifier: 10005423 Cable Status: Electrically Decommissioned Cable Type: Alternating Current Record Last Updated: 9th January 2023	A8NE (S)	528	8	528090 184607
260	Underground Electrical Cables Unique Feature Identifier: 10008026 Cable Status: Electrically Decommissioned Cable Type: Decommissioned Record Last Updated: 9th January 2023	A8NE (S)	538	8	528126 184604

Map ID	Details	Quadrant Reference (Compass Direction)	Estimated Distance From Site	Contact	NGR
261	<p>Underground Electrical Cables</p> <p>Unique Feature Identifier: 10006259 Cable Status: Electrically Decommissioned Cable Type: Alternating Current Record Last: 9th January 2023 Updated:</p>	A8NW (S)	539	8	527870 184594
262	<p>Underground Electrical Cables</p> <p>Unique Feature Identifier: 10005421 Cable Status: Electrically Decommissioned Cable Type: Alternating Current Record Last: 9th January 2023 Updated:</p>	A8NW (S)	539	8	527870 184594
263	<p>Underground Electrical Cables</p> <p>Unique Feature Identifier: 10007673 Cable Status: Commissioned Cable Type: Alternating Current Record Last: 9th January 2023 Updated:</p>	A8NE (SE)	565	8	528245 184621
264	<p>Underground Electrical Cables</p> <p>Unique Feature Identifier: 10005684 Cable Status: Electrically Decommissioned Cable Type: Alternating Current Record Last: 9th January 2023 Updated:</p>	A9NW (SE)	615	8	528353 184628
265	<p>Underground Electrical Cables</p> <p>Unique Feature Identifier: 10005419 Cable Status: Electrically Decommissioned Cable Type: Alternating Current Record Last: 9th January 2023 Updated:</p>	A9NW (SE)	615	8	528353 184629
266	<p>Underground Electrical Cables</p> <p>Unique Feature Identifier: 10006528 Cable Status: Electrically Decommissioned Cable Type: Decommissioned Record Last: 9th January 2023 Updated:</p>	A9NW (SE)	637	8	528384 184625
267	<p>Underground Electrical Cables</p> <p>Unique Feature Identifier: 10005418 Cable Status: Electrically Decommissioned Cable Type: Alternating Current Record Last: 9th January 2023 Updated:</p>	A9NW (SE)	743	8	528582 184677
268	<p>Underground Electrical Cables</p> <p>Unique Feature Identifier: 10005879 Cable Status: Electrically Decommissioned Cable Type: Alternating Current Record Last: 9th January 2023 Updated:</p>	A9NW (SE)	743	8	528582 184677
269	<p>Underground Electrical Cables</p> <p>Unique Feature Identifier: 10005731 Cable Status: Electrically Decommissioned Cable Type: Decommissioned Record Last: 9th January 2023 Updated:</p>	A8SW (S)	745	8	527732 184418
270	<p>Underground Electrical Cables</p> <p>Unique Feature Identifier: 10005728 Cable Status: Electrically Decommissioned Cable Type: Decommissioned Record Last: 9th January 2023 Updated:</p>	A9NW (SE)	777	8	528628 184683

Map ID	Details	Quadrant Reference (Compass Direction)	Estimated Distance From Site	Contact	NGR
271	<p>Underground Electrical Cables</p> <p>Unique Feature Identifier: 10006260 Cable Status: Commissioned Cable Type: Alternating Current Record Last Updated: 9th January 2023</p>	A8SW (S)	781	8	527720 184385
272	<p>Underground Electrical Cables</p> <p>Unique Feature Identifier: 10005732 Cable Status: Electrically Decommissioned Cable Type: Decommissioned Record Last Updated: 9th January 2023</p>	A7SE (SW)	915	8	527518 184330
273	<p>Underground Electrical Cables</p> <p>Unique Feature Identifier: 10005878 Cable Status: Electrically Decommissioned Cable Type: Alternating Current Record Last Updated: 9th January 2023</p>	A9NE (SE)	920	8	528802 184694
274	<p>Underground Electrical Cables</p> <p>Unique Feature Identifier: 10005417 Cable Status: Electrically Decommissioned Cable Type: Alternating Current Record Last Updated: 9th January 2023</p>	A9NE (SE)	921	8	528803 184694
275	<p>Underground Electrical Cables</p> <p>Unique Feature Identifier: 10008256 Cable Status: Commissioned Cable Type: Alternating Current Record Last Updated: 9th January 2023</p>	A7SE (SW)	933	8	527518 184310
276	<p>Underground Electrical Cables</p> <p>Unique Feature Identifier: 10005727 Cable Status: Electrically Decommissioned Cable Type: Decommissioned Record Last Updated: 9th January 2023</p>	A9NE (SE)	963	8	528820 184638
277	<p>Underground Electrical Cables</p> <p>Unique Feature Identifier: 10005947 Cable Status: Commissioned Cable Type: Alternating Current Record Last Updated: 9th January 2023</p>	A14SE (E)	987	8	528932 184833

Map ID	Details	Quadrant Reference (Compass Direction)	Estimated Distance From Site	Contact	NGR
278	Local Nature Reserves Name: Belsize Wood Multiple Area: N Area (m2): 2723 Source: Natural England Designation Date: 1st October 2004	A12NE (W)	459	9	527528 185230
279	Local Nature Reserves Name: Adelaide Multiple Area: N Area (m2): 2767.76 Source: Natural England Designation Date: Not Supplied	A8SW (S)	820	9	527672 184361

Agency & Hydrological	Version	Update Cycle
Contaminated Land Register Entries and Notices Environment Agency - Head Office London Borough of Camden - Pollution Projects Team London Borough of Hackney - Environmental Health Department Royal Borough of Kensington And Chelsea - Environmental Services City of London - Environmental Health Department London Borough of Barnet - Environmental Health Department London Borough of Brent - Environmental Health Department London Borough of Enfield - Environmental Services London Borough of Haringey - Planning and Environmental Health London Borough of Islington - Public Protection Westminster City Council - Environmental Health Department	June 2020 March 2013 October 2017 October 2017 September 2017 September 2017 September 2017 September 2017 September 2017 September 2017 September 2017	Annually Annual Rolling Update Annual Rolling Update Annual Rolling Update Annual Rolling Update Annual Rolling Update Annual Rolling Update Annual Rolling Update Annual Rolling Update Annual Rolling Update Annual Rolling Update
Discharge Consents Environment Agency - Thames Region	April 2023	Quarterly
Enforcement and Prohibition Notices Environment Agency - Thames Region	March 2013	
Integrated Pollution Controls Environment Agency - Thames Region	January 2009	
Integrated Pollution Prevention And Control Environment Agency - South East Region - North East Thames Area Environment Agency - Thames Region	January 2023 January 2023	Quarterly Quarterly
Local Authority Integrated Pollution Prevention And Control City of London - Environmental Health Department London Borough of Barnet - Environmental Health Department London Borough of Enfield - Environmental Health Department London Borough of Islington - Environmental Health Department London Borough of Hackney - Environmental Health Department London Borough of Haringey - Planning and Environmental Health London Borough of Brent - Environmental Health Department Westminster City Council - Environmental Health Department London Borough of Camden - Pollution Projects Team Royal Borough of Kensington And Chelsea - Environmental Health Department	August 2014 December 2014 January 2015 January 2015 July 2015 June 2014 March 2016 November 2015 October 2014 September 2014	Variable Variable Variable Variable Variable Variable Variable Variable Variable Variable
Local Authority Pollution Prevention and Controls City of London - Environmental Health Department London Borough of Barnet - Environmental Health Department London Borough of Enfield - Environmental Health Department London Borough of Islington - Environmental Health Department London Borough of Hackney - Environmental Health Department London Borough of Haringey - Planning and Environmental Health London Borough of Brent - Environmental Health Department Westminster City Council - Environmental Health Department London Borough of Camden - Pollution Projects Team Royal Borough of Kensington And Chelsea - Environmental Health Department	August 2014 December 2014 January 2015 January 2015 July 2015 June 2014 March 2016 November 2015 October 2014 September 2014	Not Applicable Annual Rolling Update Annual Rolling Update Annual Rolling Update Annual Rolling Update Annual Rolling Update Annual Rolling Update Annual Rolling Update Not Applicable Annual Rolling Update Annual Rolling Update
Local Authority Pollution Prevention and Control Enforcements City of London - Environmental Health Department London Borough of Barnet - Environmental Health Department London Borough of Enfield - Environmental Health Department London Borough of Islington - Environmental Health Department London Borough of Hackney - Environmental Health Department London Borough of Haringey - Planning and Environmental Health London Borough of Brent - Environmental Health Department Westminster City Council - Environmental Health Department London Borough of Camden - Pollution Projects Team Royal Borough of Kensington And Chelsea - Environmental Health Department	August 2014 December 2014 January 2015 January 2015 July 2015 June 2014 March 2016 November 2015 October 2014 September 2014	Variable Variable Variable Variable Variable Variable Variable Variable Variable Variable

Agency & Hydrological	Version	Update Cycle
Nearest Surface Water Feature Ordnance Survey	April 2023	
Pollution Incidents to Controlled Waters Environment Agency - Thames Region	September 1999	
Prosecutions Relating to Authorised Processes Environment Agency - Thames Region	July 2015	
Prosecutions Relating to Controlled Waters Environment Agency - Thames Region	March 2013	
Registered Radioactive Substances Environment Agency - Thames Region	June 2016	As notified
River Quality Environment Agency - Head Office	November 2001	Not Applicable
River Quality Biology Sampling Points Environment Agency - Head Office	April 2012	
River Quality Chemistry Sampling Points Environment Agency - Head Office	April 2012	
Substantiated Pollution Incident Register Environment Agency - South East Region - North East Thames Area Environment Agency - Thames Region - North East Area	April 2023 April 2023	Quarterly Quarterly
Water Abstractions Environment Agency - Thames Region	April 2023	Quarterly
Water Industry Act Referrals Environment Agency - Thames Region	October 2017	
Groundwater Vulnerability Map Environment Agency - Head Office	June 2018	As notified
Bedrock Aquifer Designations Environment Agency - Head Office	January 2018	Annually
Superficial Aquifer Designations Environment Agency - Head Office	January 2018	Annually
Source Protection Zones Environment Agency - Head Office	September 2022	Bi-Annually
Extreme Flooding from Rivers or Sea without Defences Environment Agency - Head Office	February 2023	Quarterly
Flooding from Rivers or Sea without Defences Environment Agency - Head Office	February 2023	Quarterly
Areas Benefiting from Flood Defences Environment Agency - Head Office	February 2023	Quarterly
Flood Water Storage Areas Environment Agency - Head Office	February 2023	Quarterly
Flood Defences Environment Agency - Head Office	August 2022	Quarterly
OS Water Network Lines Ordnance Survey	April 2023	Quarterly
Surface Water 1 in 30 year Flood Extent Environment Agency - Head Office	May 2018	Annually
Surface Water 1 in 100 year Flood Extent Environment Agency - Head Office	May 2018	Annually
Surface Water 1 in 1000 year Flood Extent Environment Agency - Head Office	May 2018	Annually
Surface Water Suitability Environment Agency - Head Office	February 2016	Annually

Agency & Hydrological	Version	Update Cycle
BGS Groundwater Flooding Susceptibility British Geological Survey - National Geoscience Information Service	May 2013	As notified
Waste	Version	Update Cycle
BGS Recorded Landfill Sites British Geological Survey - National Geoscience Information Service	November 2002	As notified
Historical Landfill Sites Environment Agency - Head Office	March 2023	Quarterly
Integrated Pollution Control Registered Waste Sites Environment Agency - Thames Region	January 2009	Not Applicable
Licensed Waste Management Facilities (Landfill Boundaries) Environment Agency - South East Region - North East Thames Area Environment Agency - Thames Region - North East Area	January 2023 January 2023	Quarterly Quarterly
Licensed Waste Management Facilities (Locations) Environment Agency - South East Region - North East Thames Area Environment Agency - Thames Region - North East Area	January 2023 January 2023	Quarterly Quarterly
Local Authority Landfill Coverage City of London - Environmental Health Department London Borough of Barnet London Borough of Brent - Environmental Health Department London Borough of Camden London Borough of Enfield - Environmental Health Department London Borough of Hackney London Borough of Haringey - Planning Department London Borough of Islington - Environmental Health Department Royal Borough of Kensington And Chelsea Westminster City Council - Environmental Health Department	February 2003 February 2003 February 2003 February 2003 February 2003 February 2003 February 2003 February 2003 February 2003 February 2003	Not Applicable Not Applicable Not Applicable Not Applicable Not Applicable Not Applicable Not Applicable Not Applicable Not Applicable Not Applicable
Local Authority Recorded Landfill Sites City of London - Environmental Health Department London Borough of Barnet London Borough of Brent - Environmental Health Department London Borough of Camden London Borough of Enfield - Environmental Health Department London Borough of Hackney London Borough of Haringey - Planning Department London Borough of Islington - Environmental Health Department Royal Borough of Kensington And Chelsea Westminster City Council - Environmental Health Department	October 2018 October 2018 October 2018 October 2018 October 2018 October 2018 October 2018 October 2018 October 2018 October 2018	
Potentially Infilled Land (Non-Water) Landmark Information Group Limited	December 1999	
Potentially Infilled Land (Water) Landmark Information Group Limited	December 1999	
Registered Landfill Sites Environment Agency - Thames Region - North East Area	March 2006	Not Applicable
Registered Waste Transfer Sites Environment Agency - Thames Region - North East Area	April 2018	
Registered Waste Treatment or Disposal Sites Environment Agency - Thames Region - North East Area	June 2015	



Hazardous Substances	Version	Update Cycle
Control of Major Accident Hazards Sites (COMAH) Health and Safety Executive	March 2023	Bi-Annually
Explosive Sites Health and Safety Executive	March 2017	Annually
Notification of Installations Handling Hazardous Substances (NIHHS) Health and Safety Executive	August 2001	
Planning Hazardous Substance Enforcements City of London London Borough of Enfield - Planning Department London Borough of Barnet London Borough of Camden London Borough of Hackney Royal Borough of Kensington And Chelsea Westminster City Council London Borough of Haringey London Borough of Brent London Borough of Islington	April 2023 April 2023 February 2016 February 2016 February 2016 February 2016 February 2016 February 2016 January 2016 October 2015	Variable Variable Variable Variable Variable Variable Variable Variable Variable Variable
Planning Hazardous Substance Consents City of London London Borough of Barnet London Borough of Camden London Borough of Enfield - Planning Department London Borough of Hackney London Borough of Haringey Royal Borough of Kensington And Chelsea Westminster City Council London Borough of Brent London Borough of Islington	February 2016 February 2016 February 2016 February 2016 February 2016 February 2016 February 2016 February 2016 January 2016 October 2015	Variable Variable Variable Variable Variable Variable Variable Variable Variable Variable

Geological	Version	Update Cycle
BGS 1:625,000 Solid Geology British Geological Survey - National Geoscience Information Service	January 2009	As notified
BGS Estimated Soil Chemistry British Geological Survey - National Geoscience Information Service	December 2015	As notified
BGS Recorded Mineral Sites British Geological Survey - National Geoscience Information Service	November 2022	Bi-Annually
BGS Urban Soil Chemistry British Geological Survey - National Geoscience Information Service	December 2015	As notified
BGS Urban Soil Chemistry Averages British Geological Survey - National Geoscience Information Service	December 2015	As notified
CBSCB Compensation District Cheshire Brine Subsidence Compensation Board (CBSCB) Cheshire Brine Subsidence Compensation Board (CBSCB)	August 2011 November 2020	As notified
Coal Mining Affected Areas The Coal Authority - Property Searches	February 2023	Annual Rolling Update
Mining Instability Ove Arup & Partners	June 1998	Not Applicable
Non Coal Mining Areas of Great Britain British Geological Survey - National Geoscience Information Service	May 2015	Not Applicable
Potential for Collapsible Ground Stability Hazards British Geological Survey - National Geoscience Information Service	April 2020	As notified
Potential for Compressible Ground Stability Hazards British Geological Survey - National Geoscience Information Service	January 2019	As notified
Potential for Ground Dissolution Stability Hazards British Geological Survey - National Geoscience Information Service	January 2019	As notified
Potential for Landslide Ground Stability Hazards British Geological Survey - National Geoscience Information Service	January 2019	As notified
Potential for Running Sand Ground Stability Hazards British Geological Survey - National Geoscience Information Service	January 2019	As notified
Potential for Shrinking or Swelling Clay Ground Stability Hazards British Geological Survey - National Geoscience Information Service	January 2019	As notified
Radon Potential - Radon Affected Areas British Geological Survey - National Geoscience Information Service	September 2022	Annually
Radon Potential - Radon Protection Measures British Geological Survey - National Geoscience Information Service	September 2022	Annually

Industrial Land Use	Version	Update Cycle
Contemporary Trade Directory Entries Thomson Directories	April 2023	Quarterly
Fuel Station Entries Catalist Ltd - Experian	February 2023	Quarterly
Gas Pipelines National Grid	October 2021	Bi-Annually
Points of Interest - Commercial Services PointX	June 2023	Quarterly
Points of Interest - Education and Health PointX	June 2023	Quarterly
Points of Interest - Manufacturing and Production PointX	June 2023	Quarterly
Points of Interest - Public Infrastructure PointX	June 2023	Quarterly
Points of Interest - Recreational and Environmental PointX	June 2023	Quarterly
Underground Electrical Cables National Grid	February 2023	Bi-Annually

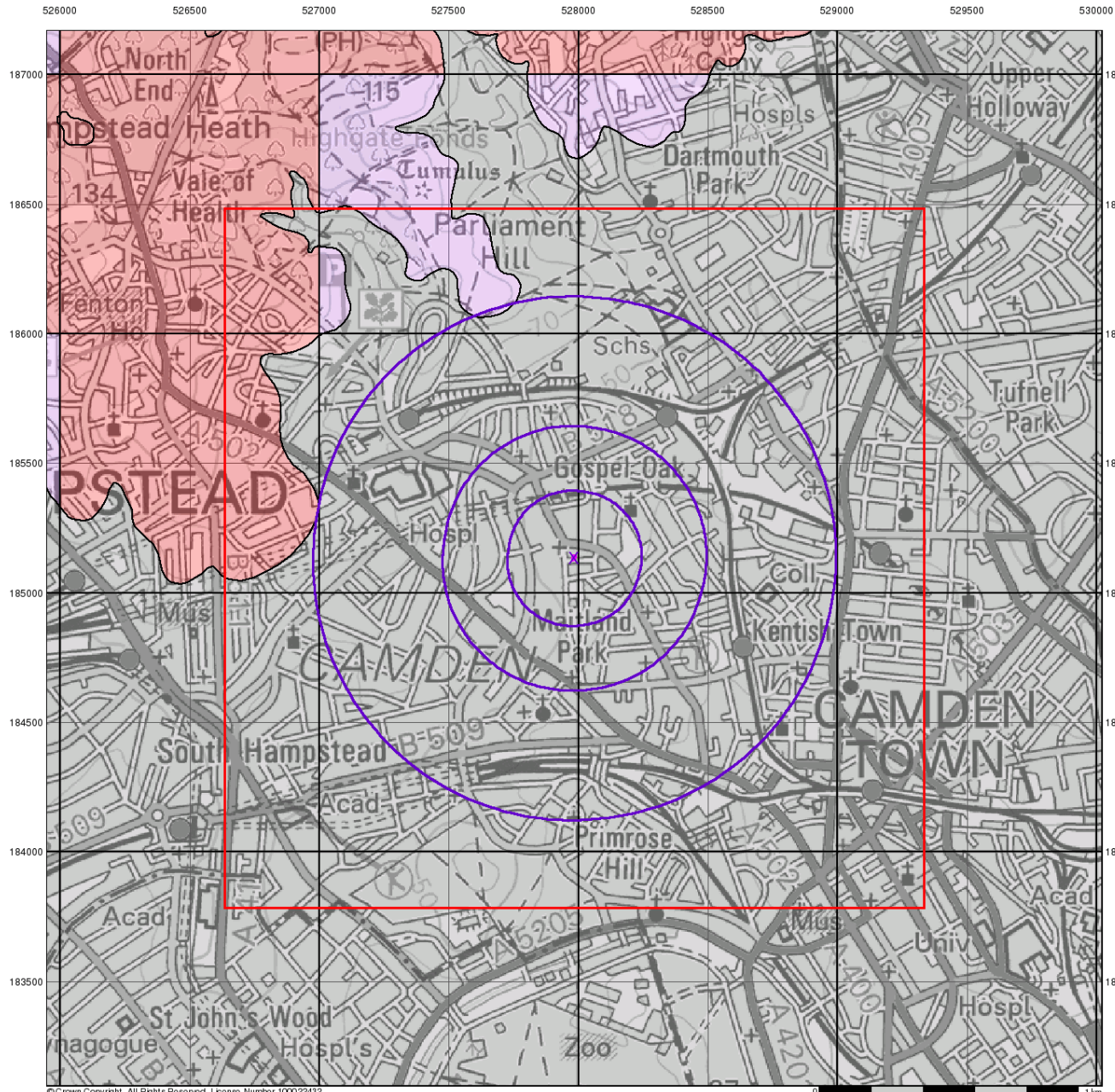
Sensitive Land Use	Version	Update Cycle
Ancient Woodland Natural England	April 2023	Bi-Annually
Areas of Adopted Green Belt City of London London Borough of Barnet London Borough of Brent London Borough of Camden London Borough of Enfield London Borough of Hackney London Borough of Haringey London Borough of Islington Royal Borough of Kensington And Chelsea Westminster City Council	July 2022 July 2022 July 2022 July 2022 July 2022 July 2022 July 2022 July 2022 July 2022 July 2022	Quarterly Quarterly Quarterly Quarterly Quarterly Quarterly Quarterly Quarterly Quarterly Quarterly
Areas of Unadopted Green Belt City of London London Borough of Barnet London Borough of Brent London Borough of Camden London Borough of Enfield London Borough of Hackney London Borough of Haringey London Borough of Islington Royal Borough of Kensington And Chelsea Westminster City Council	July 2022 July 2022 July 2022 July 2022 July 2022 July 2022 July 2022 July 2022 July 2022 July 2022	Quarterly Quarterly Quarterly Quarterly Quarterly Quarterly Quarterly Quarterly Quarterly Quarterly
Areas of Outstanding Natural Beauty Natural England	April 2023	Bi-Annually
Environmentally Sensitive Areas Natural England	January 2017	
Forest Parks Forestry Commission	May 2023	Not Applicable
Local Nature Reserves Natural England	March 2023	Bi-Annually
Marine Nature Reserves Natural England	April 2023	Bi-Annually
National Nature Reserves Natural England	February 2023	Bi-Annually
National Parks Natural England	February 2018	Bi-Annually
Nitrate Sensitive Areas Natural England	April 2023	Not Applicable
Nitrate Vulnerable Zones Department for Environment, Food and Rural Affairs (DEFRA - formerly FRCA) Environment Agency - Head Office	April 2016 March 2023	Bi-Annually
Ramsar Sites Natural England	March 2023	Bi-Annually
Sites of Special Scientific Interest Natural England	March 2023	Bi-Annually
Special Areas of Conservation Natural England	April 2023	Bi-Annually
Special Protection Areas Natural England	April 2023	Bi-Annually

A selection of organisations who provide data within this report

Data Supplier	Data Supplier Logo
Ordnance Survey	
Environment Agency	
Scottish Environment Protection Agency	
The Coal Authority	
British Geological Survey	 British Geological Survey <small>NATURAL ENVIRONMENT RESEARCH COUNCIL</small>
Centre for Ecology and Hydrology	 Centre for Ecology & Hydrology <small>NATURAL ENVIRONMENT RESEARCH COUNCIL</small>
Natural Resources Wales	
Scottish Natural Heritage	
Natural England	
Public Health England	
Ove Arup	
Stantec UK Ltd	

Contact	Name and Address	Contact Details
1	British Geological Survey - Enquiry Service British Geological Survey, Environmental Science Centre, Keyworth, Nottingham, Nottinghamshire, NG12 5GG	Telephone: 0115 936 3143 Fax: 0115 936 3276 Email: enquiries@bgs.ac.uk Website: www.bgs.ac.uk
2	London Borough of Camden - Pollution Projects Team Seventh Floor, Town Hall Extension, Argyle Street, London, WC1H 8EQ	Telephone: 020 7278 4444 Fax: 020 7860 5713 Website: www.camden.gov.uk
3	Environment Agency - National Customer Contact Centre (NCCC) PO Box 544, Templeborough, Rotherham, S60 1BY	Telephone: 03708 506 506 Email: enquiries@environment-agency.gov.uk
4	Environment Agency - Head Office Rio House, Waterside Drive, Aztec West, Almondsbury, Bristol, Avon, BS32 4UD	Telephone: 01454 624400 Fax: 01454 624409
5	Ordnance Survey Adanac Drive, Southampton, Hampshire, SO16 0AS	Telephone: 03456 05 05 05 Email: customerservices@ordnancesurvey.co.uk Website: www.ordnancesurvey.gov.uk
6	London Borough of Camden Town Hall, Judd Street, London, WC1H 9JE	Telephone: 020 7974 4444 Fax: 020 7974 6866 Email: info@camden.gov.uk Website: www.camden.gov.uk
7	PointX 7 Abbey Court, Eagle Way, Sowton, Exeter, Devon, EX2 7HY	Website: www.pointx.co.uk
8	Landmark Information Group Limited Imperium, Imperial Way, Reading, Berkshire, RG2 0TD	Telephone: 0844 844 9966 Fax: 0844 844 9951 Email: helpdesk@landmark.co.uk Website: www.landmark.co.uk
9	Natural England County Hall, Spetchley Road, Worcester, WR5 2NP	Telephone: 0300 060 3900 Email: enquiries@naturalengland.org.uk Website: www.naturalengland.org.uk
-	Public Health England - Radon Survey, Centre for Radiation, Chemical and Environmental Hazards Chilton, Didcot, Oxfordshire, OX11 0RQ	Telephone: 01235 822622 Fax: 01235 833891 Email: radon@phe.gov.uk Website: www.ukradon.org
-	Landmark Information Group Limited Imperium, Imperial Way, Reading, Berkshire, RG2 0TD	Telephone: 0844 844 9952 Fax: 0844 844 9951 Email: customerservices@landmarkinfo.co.uk Website: www.landmarkinfo.co.uk

Please note that the Environment Agency / Natural Resources Wales / SEPA have a charging policy in place for enquiries.



© Crown Copyright. All Rights Reserved. License Number 100022432



Groundwater Vulnerability

General

- ◆ Specified Site
- Specified Buffer(s)
- ✕ Bearing Reference Point
- Slice
- Map ID

Agency and Hydrological

Bedrock Aquifers

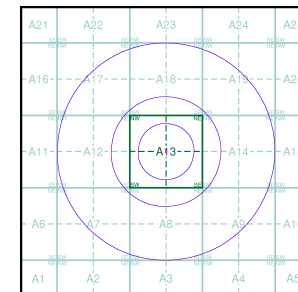
- High Vulnerability, Principal Aquifer
- High Vulnerability, Secondary Aquifer
- Medium Vulnerability, Principal Aquifer
- Medium Vulnerability, Secondary Aquifer
- Low Vulnerability, Principal Aquifer
- Low Vulnerability, Secondary Aquifer

Superficial Aquifers

- High Vulnerability, Principal Aquifer
- High Vulnerability, Secondary Aquifer
- Medium Vulnerability, Principal Aquifer
- Medium Vulnerability, Secondary Aquifer
- Low Vulnerability, Principal Aquifer
- Low Vulnerability, Secondary Aquifer

- Unproductive Aquifer
- Soluble Rock

Site Sensitivity Context Map - Slice A



Order Details

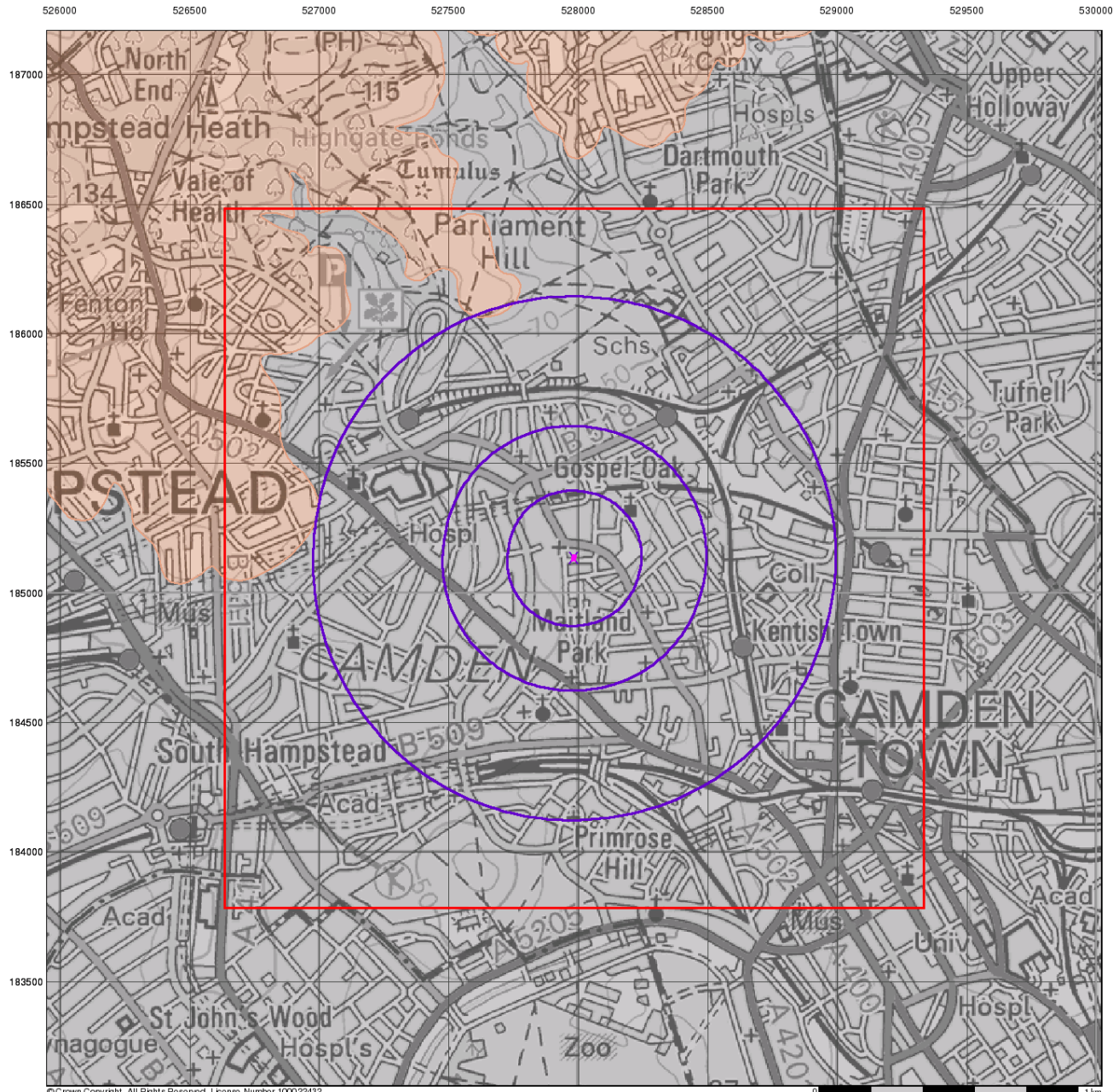
Order Number: 312186219_1_1
 Customer Ref: 2531/2532
 National Grid Reference: 527980, 185130
 Slice: A
 Site Area (Ha): 0.02
 Search Buffer (m): 1000

Site Details

159 and 163, Malden Road, LONDON, NW5 4HT



Tel: 0844 844 9952
 Fax: 0844 844 9951
 Web: www.envirocheck.co.uk



© Crown Copyright. All Rights Reserved. License Number 100022432.

0 1 km



Bedrock Aquifer Designation

General

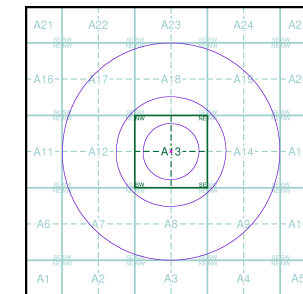
- ◆ Specified Site
- Specified Buffer(s)
- ✕ Bearing Reference Point
- Slice
- Map ID

Agency and Hydrological

Geological Classes

- Principal Aquifer
- Secondary A Aquifer
- Secondary B Aquifer
- Secondary Undifferentiated
- Unproductive Strata
- Unknown
- Unknown (Lakes and Landslip)

Site Sensitivity Context Map - Slice A



Order Details

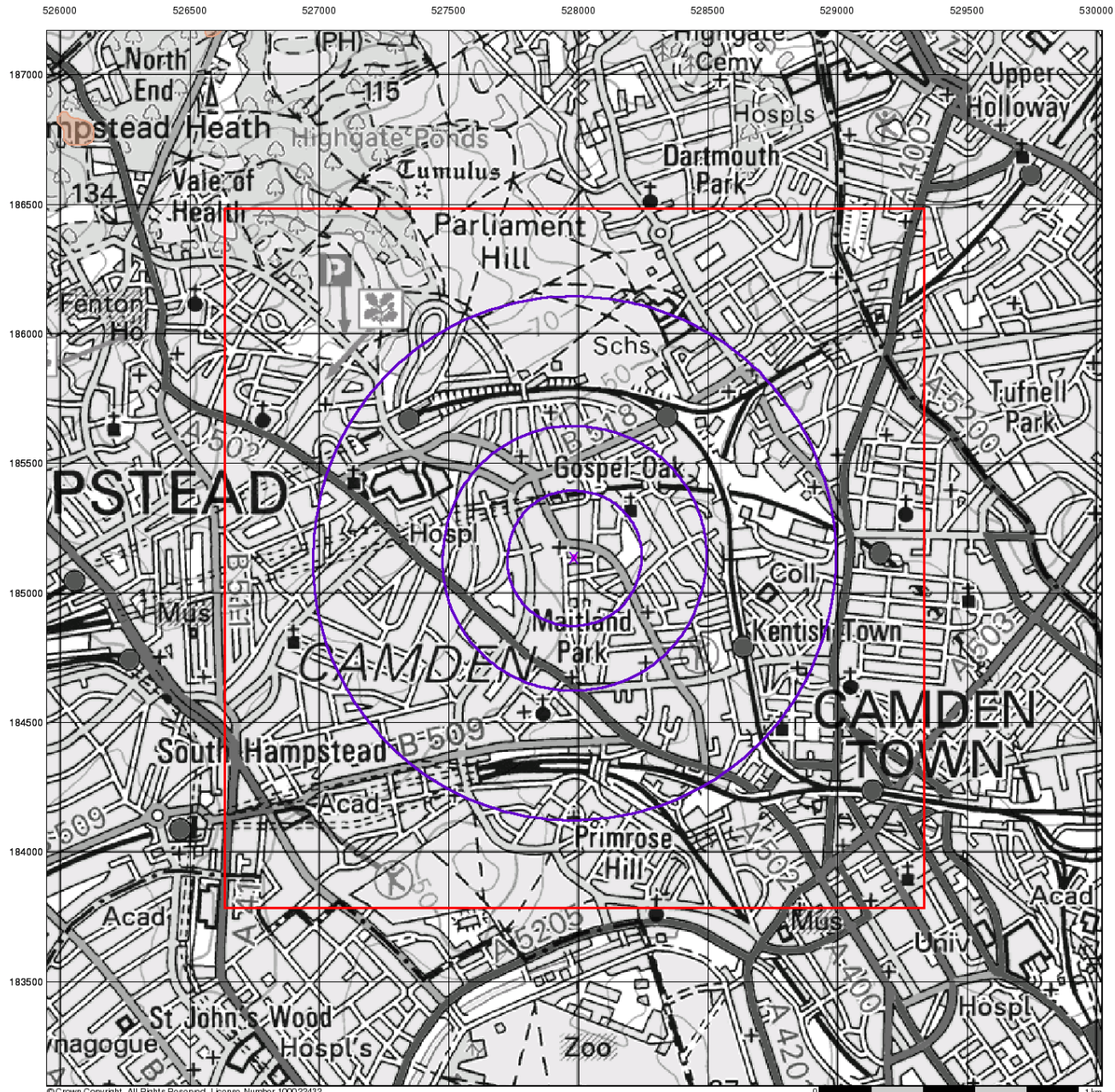
Order Number: 312186219_1_1
 Customer Ref: 2531/2532
 National Grid Reference: 527980, 185130
 Slice: A
 Site Area (Ha): 0.02
 Search Buffer (m): 1000

Site Details

159 and 163, Malden Road, LONDON, NW5 4HT



Tel: 0844 844 9952
 Fax: 0844 844 9951
 Web: www.envirocheck.co.uk



© Crown Copyright. All Rights Reserved. License Number 100022432



**Contaminated
Land
Solutions**

Superficial Aquifer Designation

General

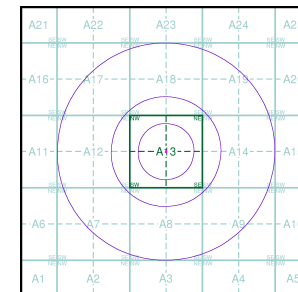
- ◇ Specified Site
- Specified Buffer(s)
- ✕ Bearing Reference Point
- Slice
- B Map ID

Agency and Hydrological

Geological Classes

- Principal Aquifer
- Secondary A Aquifer
- Secondary B Aquifer
- Secondary Undifferentiated
- Unproductive Strata
- Unknown
- Unknown (Lakes and Landslip)

Site Sensitivity Context Map - Slice A



Order Details

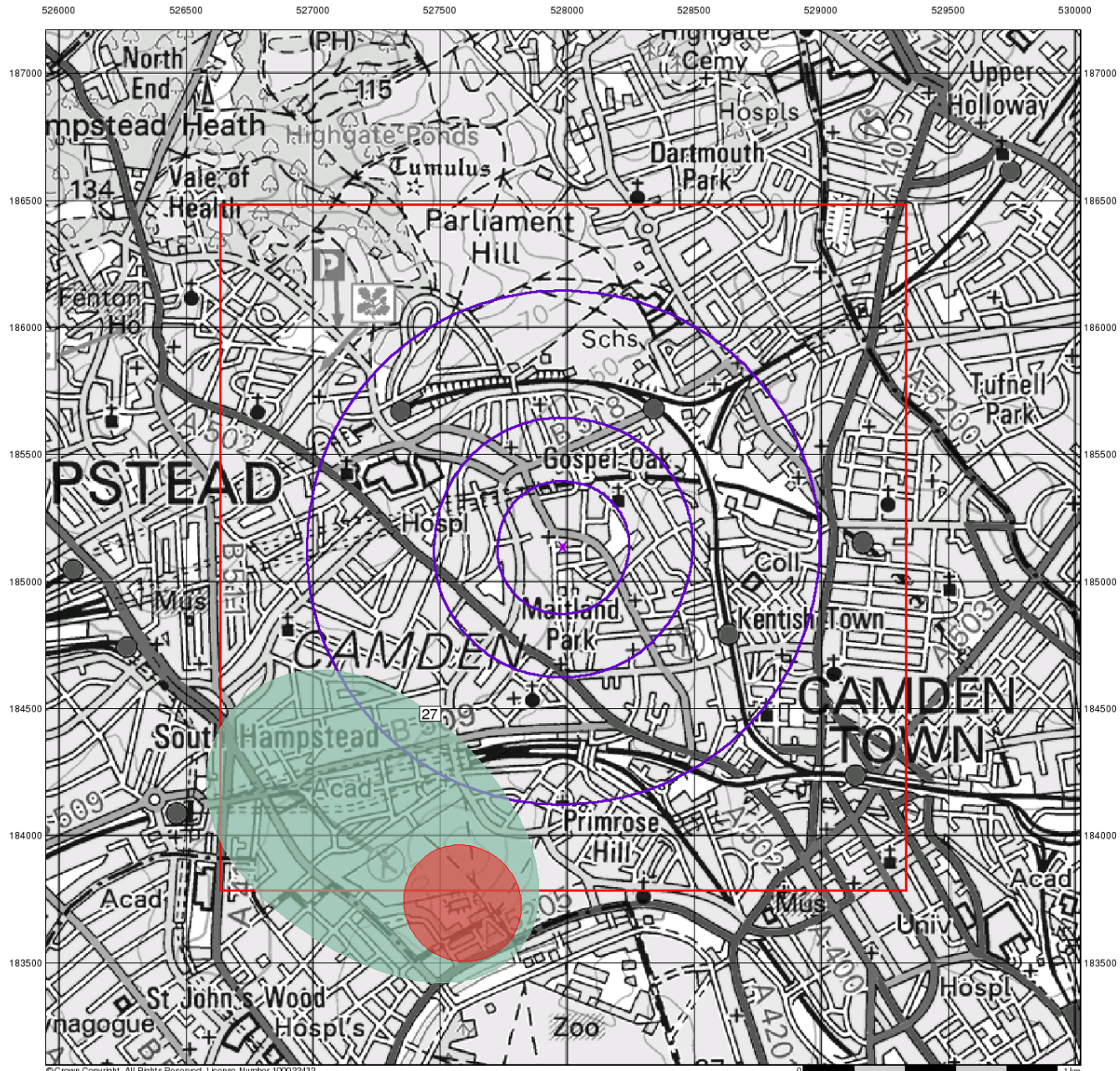
Order Number: 312186219_1_1
 Customer Ref: 2531/2532
 National Grid Reference: 527980, 185130
 Slice: A
 Site Area (Ha): 0.02
 Search Buffer (m): 1000

Site Details

159 and 163, Malden Road, LONDON, NW5 4HT



Tel: 0844 844 9952
 Fax: 0844 844 9951
 Web: www.envirocheck.co.uk



© Crown Copyright. All Rights Reserved. License Number 100022432



Source Protection Zones

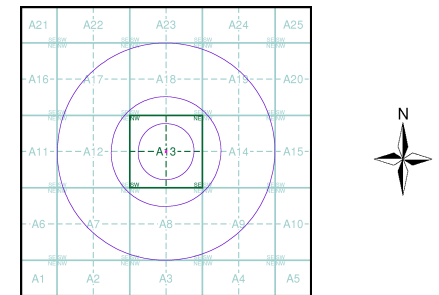
General

- Specified Site
- Specified Buffer(s)
- Bearing Reference Point
- Slice
- Map ID

Agency and Hydrological

- Inner zone (Zone 1)
- Inner zone - subsurface activity only (Zone 1c)
- Outer zone (Zone 2)
- Outer zone - subsurface activity only (Zone 2c)
- Total catchment (Zone 3)
- Total catchment - subsurface activity only (Zone 3c)
- Special interest (Zone 4)

Site Sensitivity Context Map - Slice A



Order Details

Order Number: 312186219_1_1
 Customer Ref: 2531/2532
 National Grid Reference: 527980, 185130
 Slice: A
 Site Area (Ha): 0.02
 Search Buffer (m): 1000

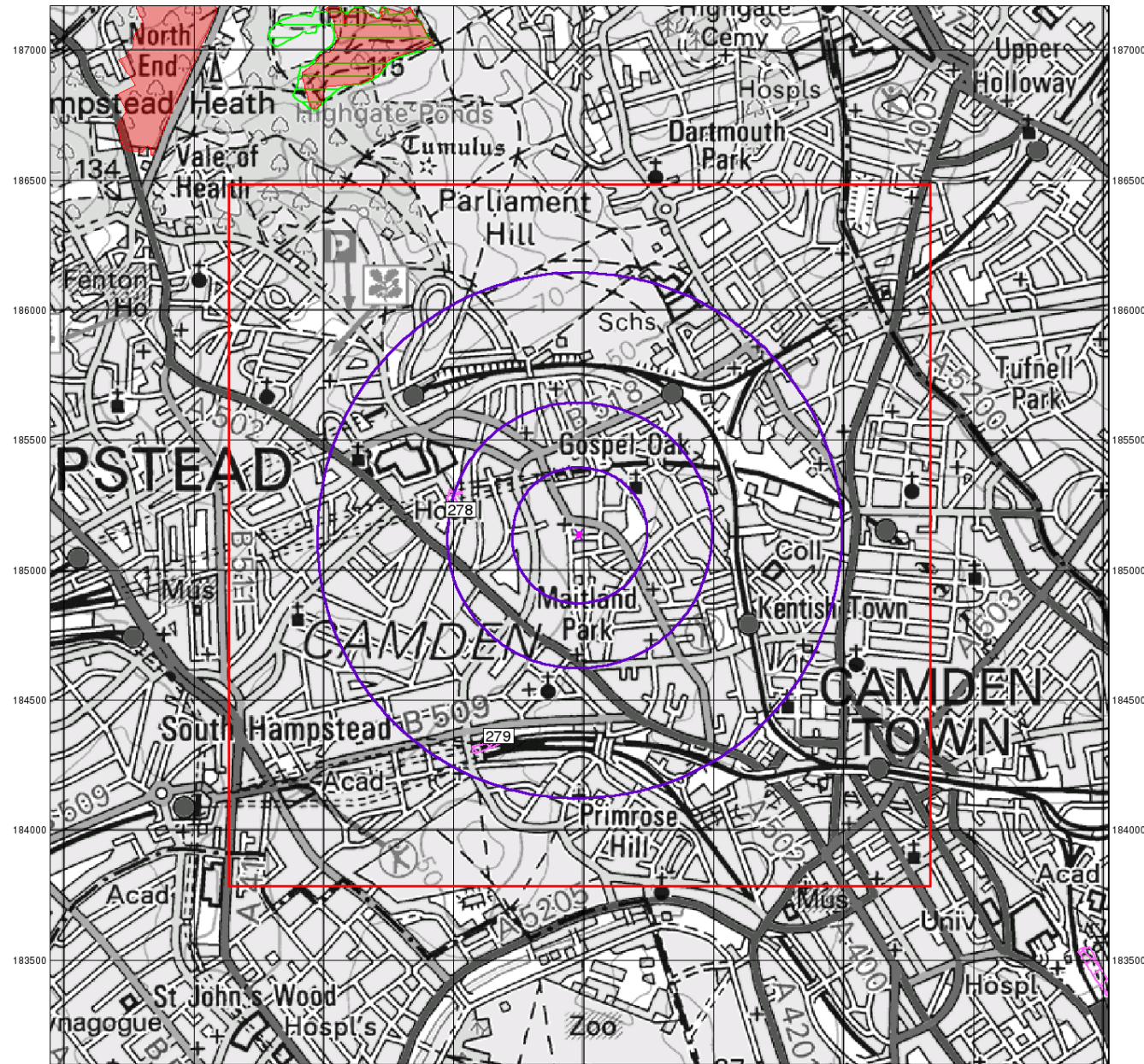
Site Details

159 and 163, Malden Road, LONDON, NW5 4HT



Tel: 0844 844 9952
 Fax: 0844 844 9951
 Web: www.envirocheck.co.uk

526000 526500 527000 527500 528000 528500 529000 529500 530000



© Crown Copyright. All Rights Reserved. License Number 100022432

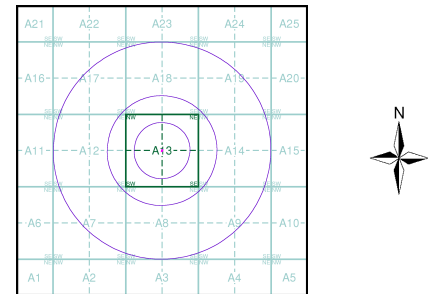


Sensitive Land Uses

- General**
- Specified Site
 - Specified Buffer(s)
 - Bearing Reference Point
 - Slice
 - Map ID

- Sensitive Land Uses**
- Ancient Woodland
 - Area of Adopted Green Belt
 - Area of Unadopted Green Belt
 - Environmentally Sensitive Area
 - Forest Park
 - Local Nature Reserve
 - Marine Nature Reserve
 - National Nature Reserve
 - National Park
 - Nitrate Sensitive Area
 - Nitrate Vulnerable Zone
 - Ramsar Site
 - Site of Special Scientific Interest
 - Special Area of Conservation
 - Special Protection Area
 - World Heritage Sites

Site Sensitivity Context Map - Slice A



Order Details

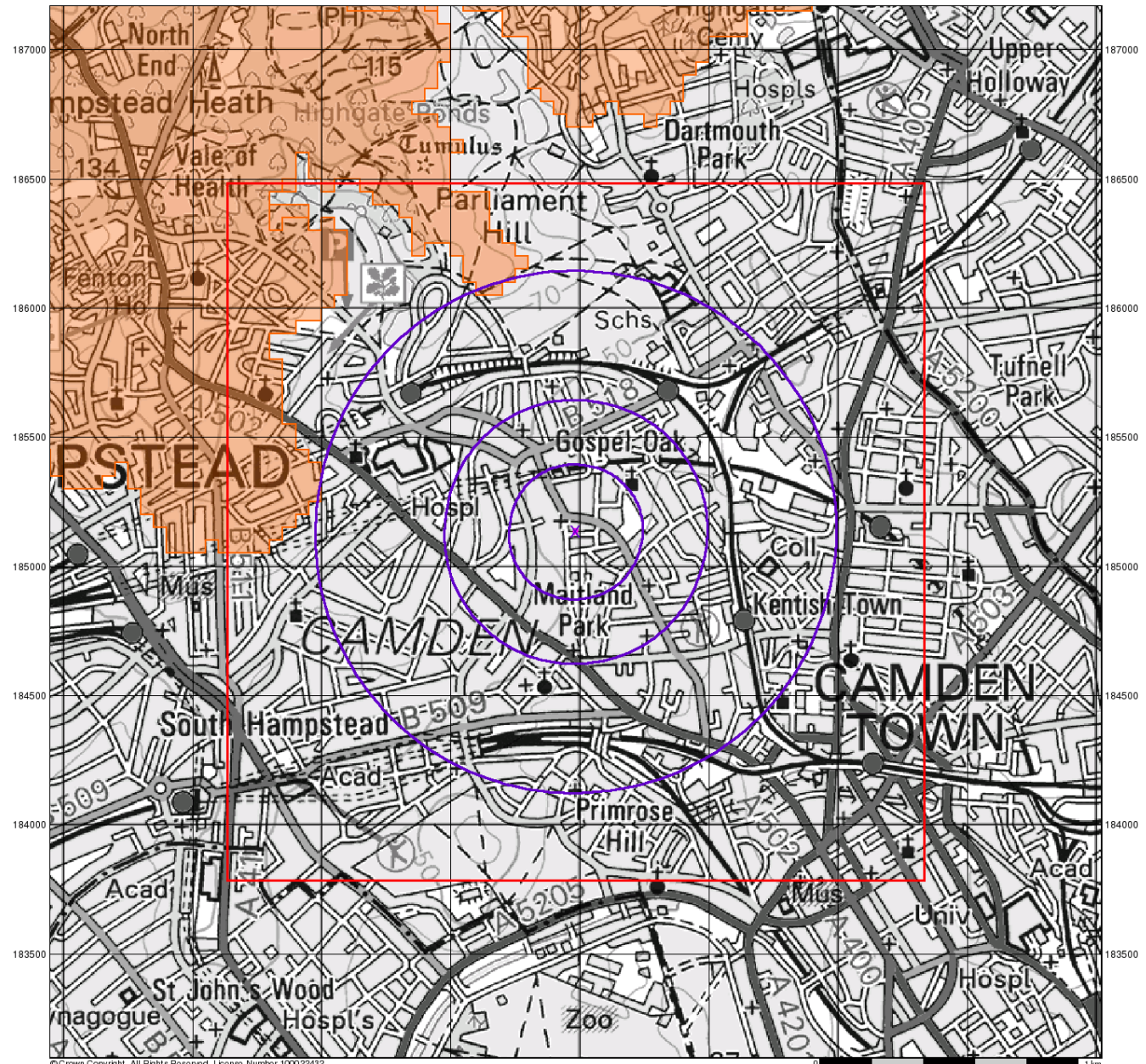
Order Number: 312186219_1_1
 Customer Ref: 2531/2532
 National Grid Reference: 527980, 185130
 Slice: A
 Site Area (Ha): 0.02
 Search Buffer (m): 1000

Site Details
 159 and 163, Malden Road, LONDON, NW5 4HT

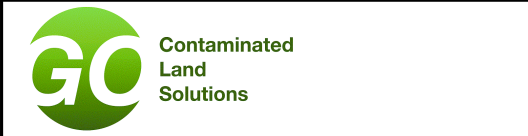
Landmark
 INFORMATION GROUP

Tel: 0844 844 9952
 Fax: 0844 844 9951
 Web: www.envirocheck.co.uk

526000 526500 527000 527500 528000 528500 529000 529500 530000



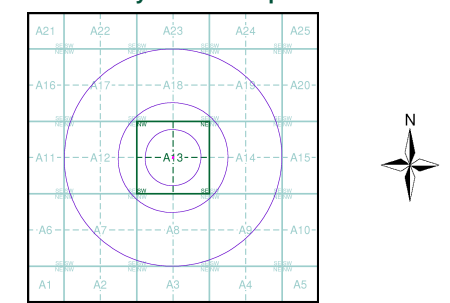
© Crown Copyright. All Rights Reserved. License Number 100022432



BGS Flood GFS Data

- General**
- Specified Site
 - Specified Buffer(s)
 - Bearing Reference Point
 - Slice
- Agency and Hydrological (Flood)**
- Limited Potential for Groundwater Flooding to Occur
 - Potential for Groundwater Flooding of Property Situated Below Ground Level
 - Potential for Groundwater Flooding to Occur at Surface

Site Sensitivity Context Map - Slice A



Order Details

Order Number: 312186219_1_1
 Customer Ref: 2531/2532
 National Grid Reference: 527980, 185130
 Slice: A
 Site Area (Ha): 0.02
 Search Buffer (m): 1000

Site Details
 159 and 163, Malden Road, LONDON, NW5 4HT

Landmark
 INFORMATION GROUP

Tel: 0844 844 9952
 Fax: 0844 844 9951
 Web: www.envirocheck.co.uk



Contaminated Land Solutions

General

- ◆ Specified Site
- Specified Buffer(s)
- X Bearing Reference Point
- Map ID
- Several of Type at Location

Agency and Hydrological

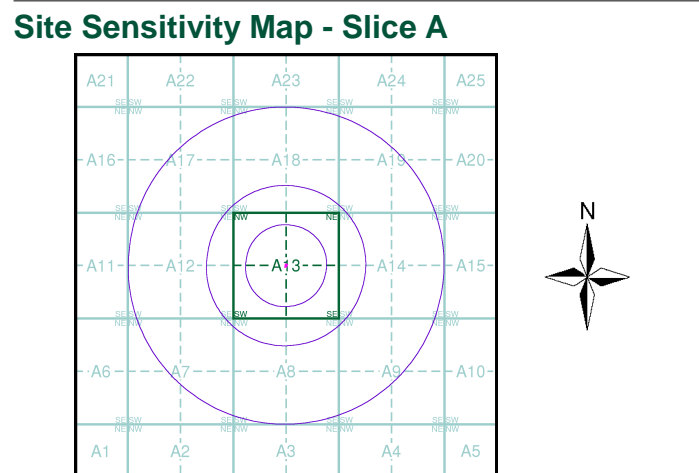
- Contaminated Land Register Entry or Notice (Location)
- Contaminated Land Register Entry or Notice
- ◆ Discharge Consent
- ▲ Enforcement or Prohibition Notice
- ▲ Integrated Pollution Control
- Integrated Pollution Prevention Control
- Local Authority Integrated Pollution Prevention and Control
- ▲ Local Authority Pollution Prevention and Control
- ▼ Local Authority Pollution Prevention and Control Enforcement
- Pollution Incident to Controlled Waters
- ▼ Prosecution Relating to Authorised Processes
- ◆ Prosecution Relating to Controlled Waters
- ▲ Registered Radioactive Substance
- River Network or Water Feature
- + River Quality Sampling Point
- Substantiated Pollution Incident Register
- ◆ Water Abstraction
- ◆ Water Industry Act Referral

Waste

- ▼ BGS Recorded Landfill Site (Location)
- BGS Recorded Landfill Site
- EA Historic Landfill (Buffered Point)
- EA Historic Landfill (Polygon)
- ▲ Integrated Pollution Control Registered Waste Site
- Licensed Waste Management Facility (Landfill Boundary)
- Licensed Waste Management Facility (Location)
- Local Authority Recorded Landfill Site (Location)
- Local Authority Recorded Landfill Site
- Potentially Infilled Land (Non-water)
- Potentially Infilled Land (Non-water)
- ▲ Potentially Infilled Land (Water)
- Potentially Infilled Land (Water)
- ▲ Potentially Infilled Land (Water)
- Registered Landfill Site
- ▲ Registered Landfill Site (Location)
- Registered Landfill Site (Point Buffered to 100m)
- Registered Landfill Site (Point Buffered to 250m)
- Registered Waste Transfer Site (Location)
- Registered Waste Transfer Site
- ▲ Registered Waste Treatment or Disposal Site (Location)
- Registered Waste Treatment or Disposal Site

Hazardous Substances

- ◆ COMAH Site
- X Explosive Site
- X NIHS Site
- X Planning Hazardous Substance Consent
- X Planning Hazardous Substance Enforcement
- ▼ BGS Recorded Mineral Site



Order Details

Order Number: 312186219_1_1
 Customer Ref: 2531/2532
 National Grid Reference: 527980, 185130
 Slice: A
 Site Area (Ha): 0.02
 Search Buffer (m): 1000

Site Details
 159 and 163, Malden Road, LONDON, NW5 4HT

Landmark
 INFORMATION GROUP

Tel: 0844 844 9952
 Fax: 0844 844 9951
 Web: www.envirocheck.co.uk



Industrial Land Use Map

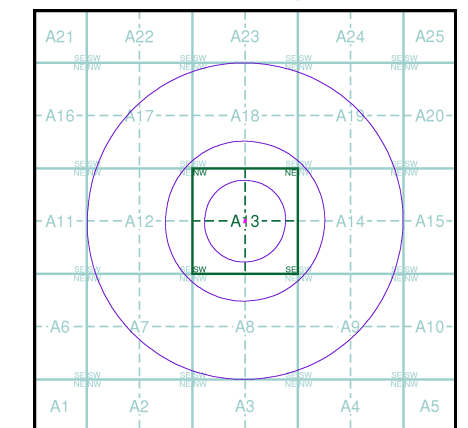
General

- Specified Site
- Specified Buffer(s)
- Bearing Reference Point
- Slice
- Map ID

Industrial Land Use

- Contemporary Trade Directory Entry
- Fuel Station Entry
- Gas Pipeline
- Points of Interest - Commercial Services
- Points of Interest - Education and Health
- Points of Interest - Manufacturing and Production
- Points of Interest - Public Infrastructure
- Points of Interest - Recreational and Environmental
- Underground Electrical Cables

Industrial Land Use Map - Slice A



Order Details

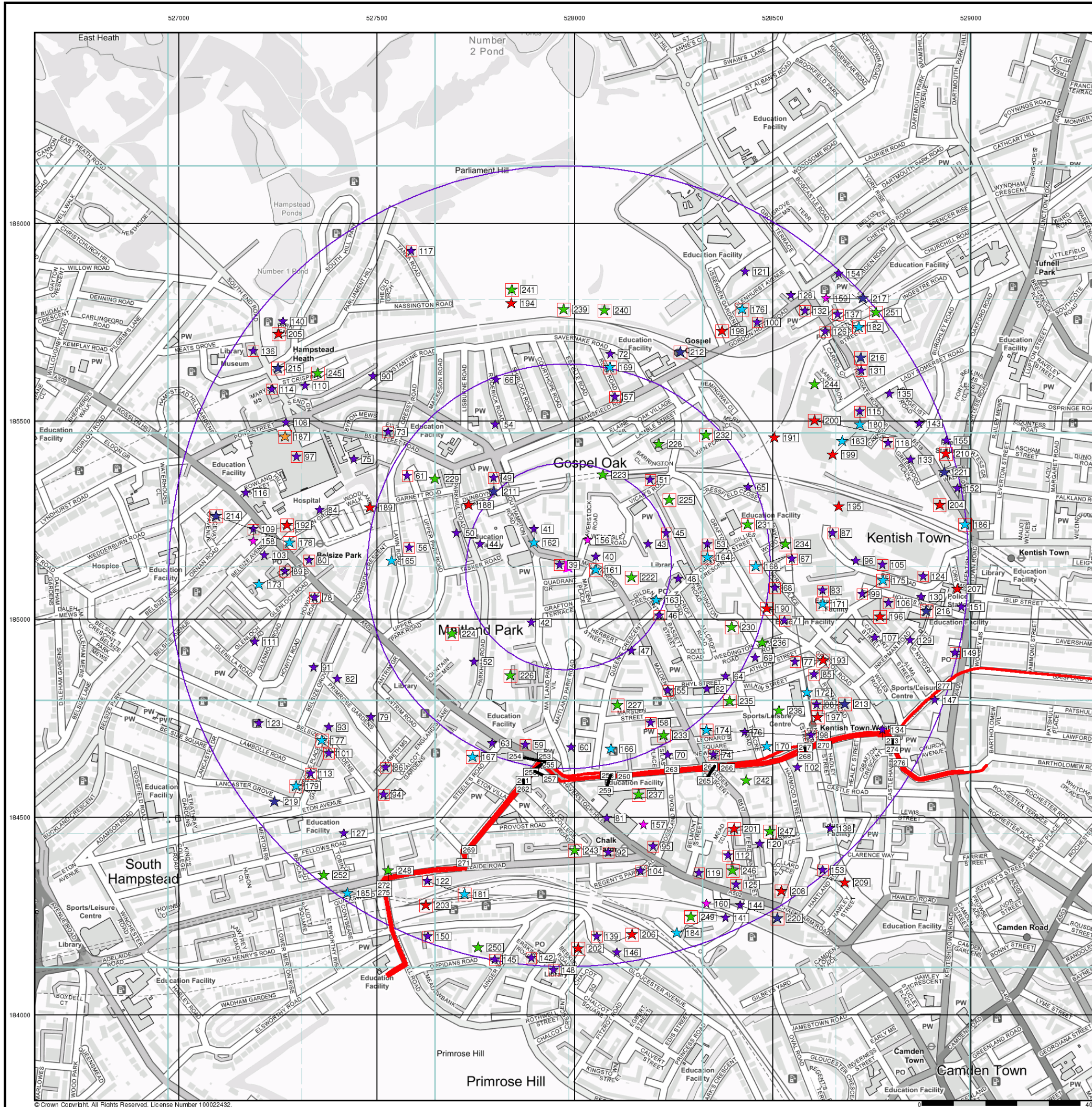
Order Number: 312186219_1_1
 Customer Ref: 2531/2532
 National Grid Reference: 527980, 185130
 Slice: A
 Site Area (Ha): 0.02
 Search Buffer (m): 1000

Site Details

159 and 163, Malden Road, LONDON, NW5 4HT



Tel: 0844 844 9952
 Fax: 0844 844 9951
 Web: www.envirocheck.co.uk



© Crown Copyright. All Rights Reserved. License Number 100022432.