

Contains OS data © Crown copyright and database right (2023) Licence Number (100064153)

**Key:**

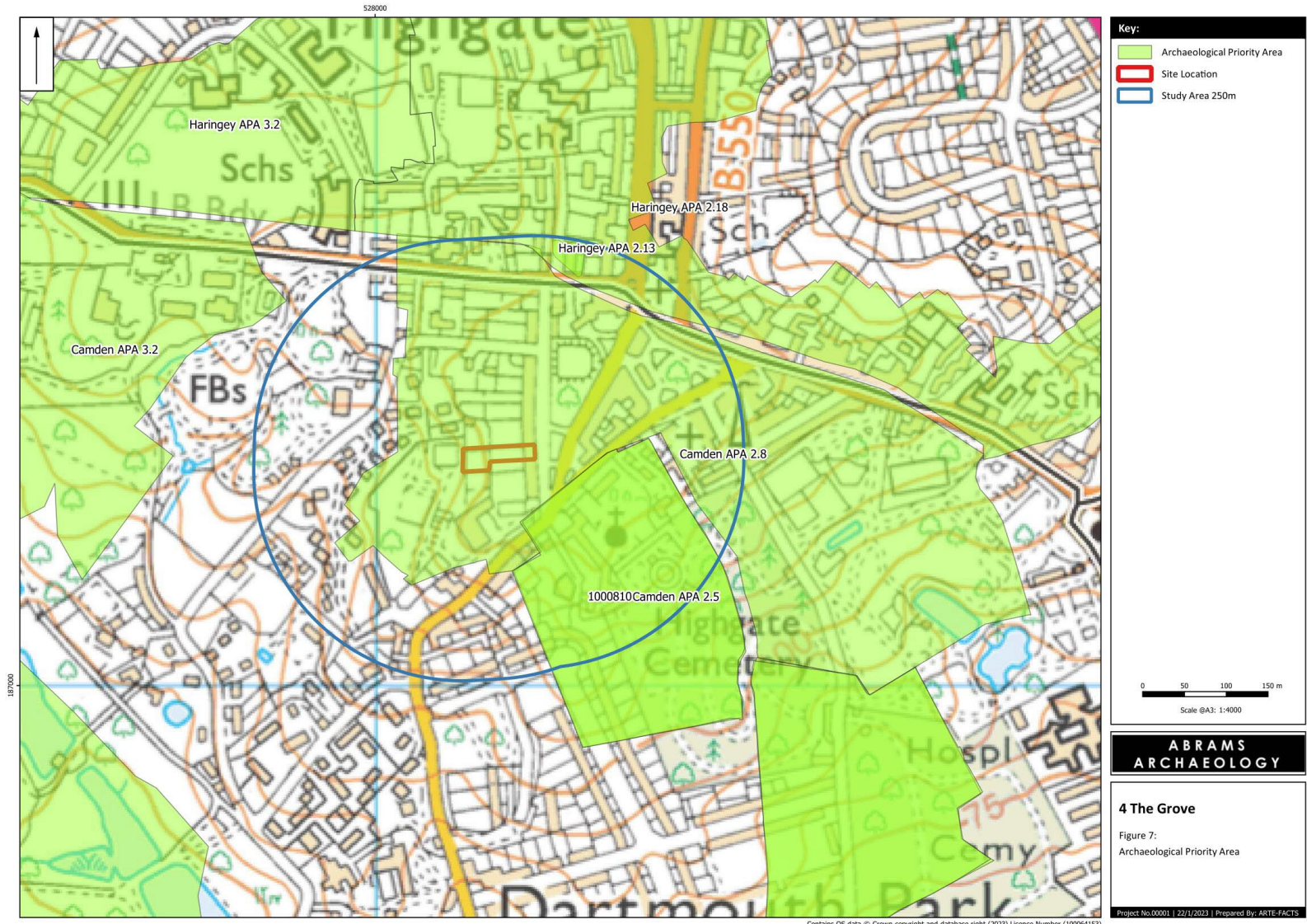
- Historic Landscape Characterisation
- Site Location
- Study Area 250m

0 50 100 150 m  
Scale @A3: 1:4000

**ABRAMS  
ARCHAEOLOGY**

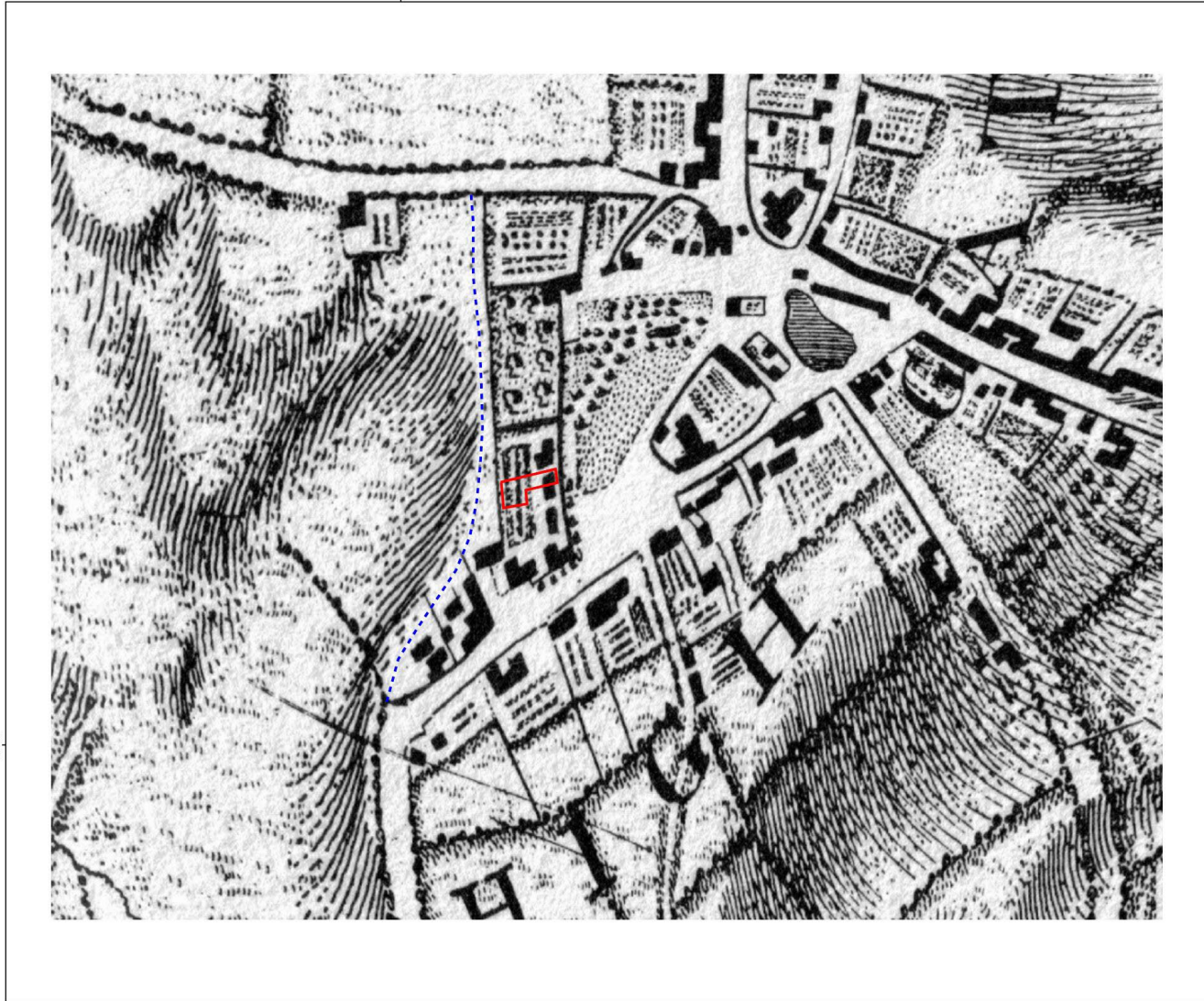
**4 The Grove**  
Figure 6:  
Historic Landscape Characterisation








528000



527000

**Key:**

 Line of possible roadway.  
May be part of that  
referred to by HER Record  
102786

 PDA

## ABRAMS ARCHAEOLOGY

### 4 The Grove

Figure 8: Selected portion of John Rocque's London 10 Miles Round Map (1746). Red line is approximate location.



Key:  
[Red Box] Site Location

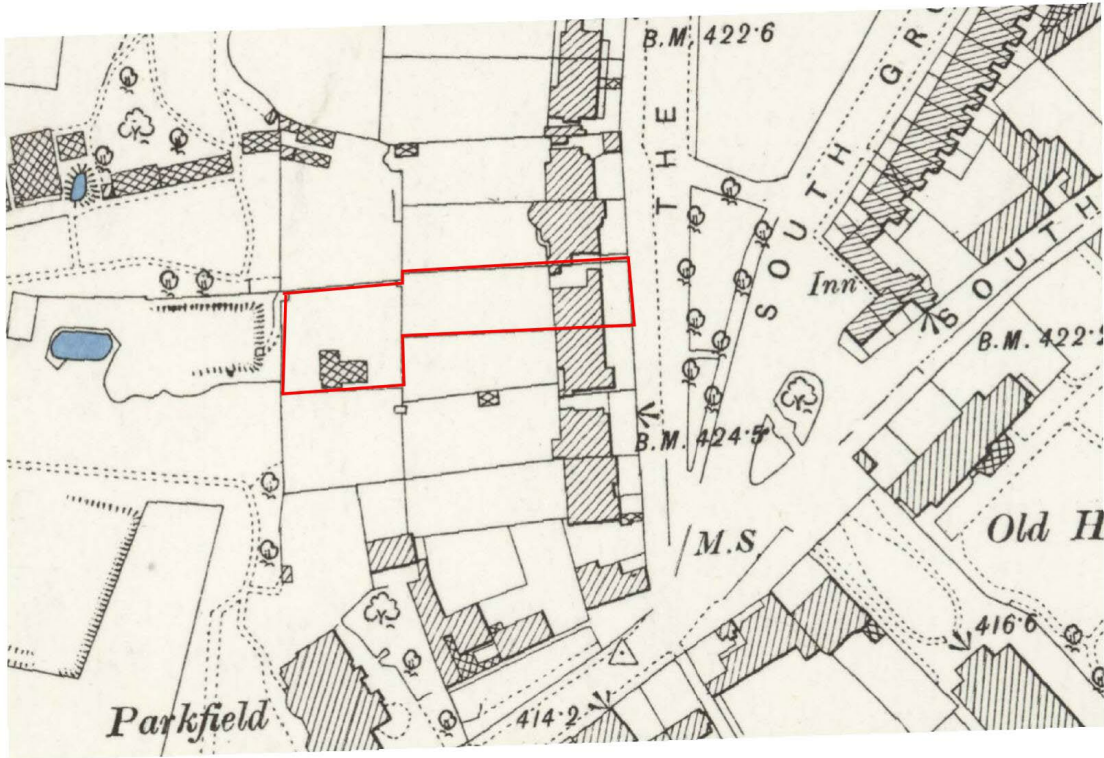
0 10 20 30 m  
Scale @A3: 1:800


ABRAMS  
ARCHAEOLOGY

4 The Grove  
Figure 9: Ordnance Survey Map 1863

Project No.00001 | 22/1/2023 | Prepared By: ARTE-FACTS





Key:  
 Site Location

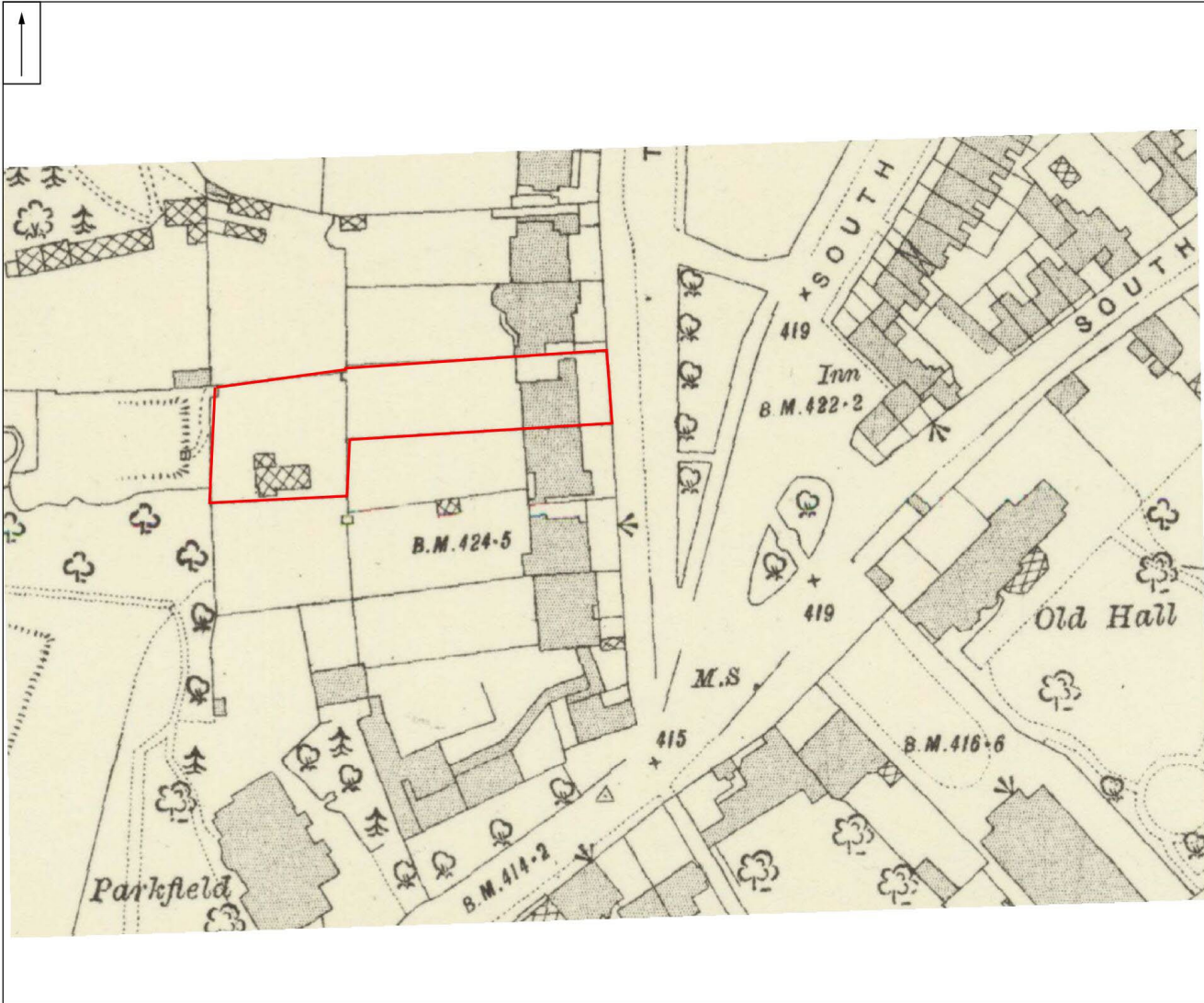
0 10 20 30 m  
Scale @A3:1:1000

**ABRAMS  
ARCHAEOLOGY**


**4 The Grove**  
Figure 10: Ordnance Survey Map 1894



# ABRAMS ARCHAEOLOGY



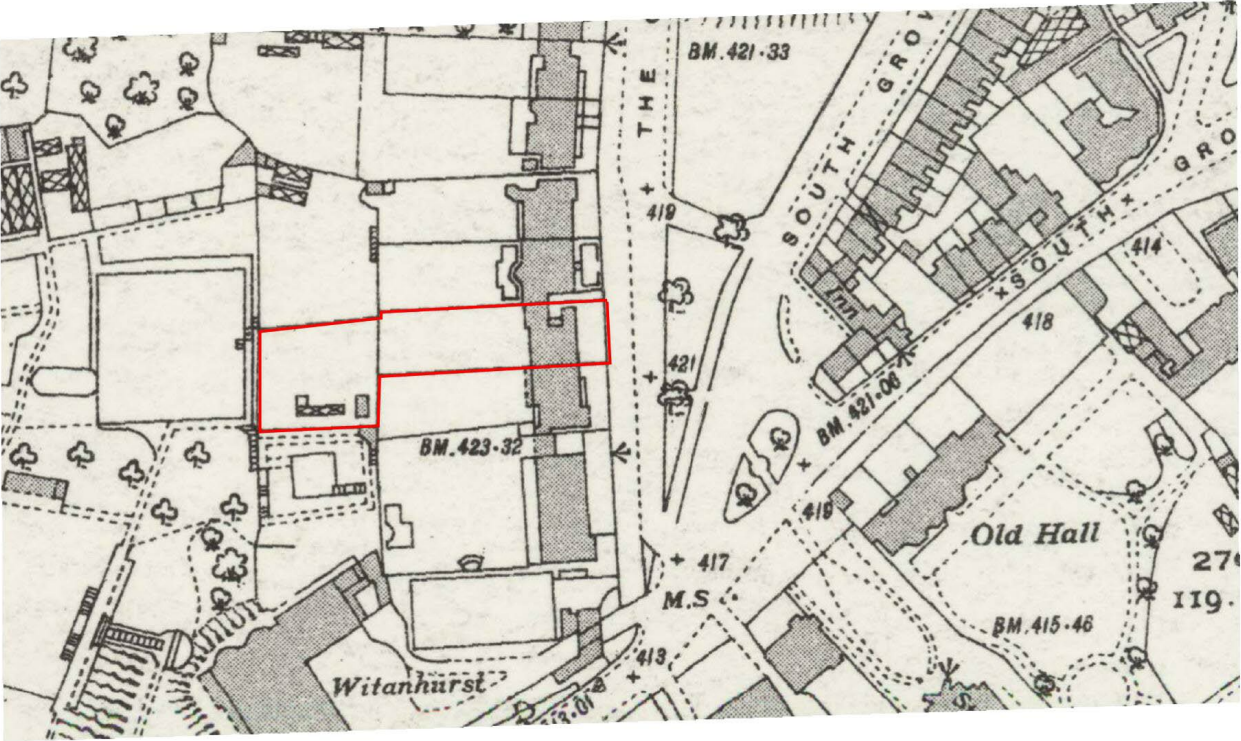
Key:  
[Red Box] Site Location



4 The Grove

Figure 11: Ordnance Survey Map 1913

Project No.00001 | 22/1/2023 | Prepared By: ARTE-FACTS



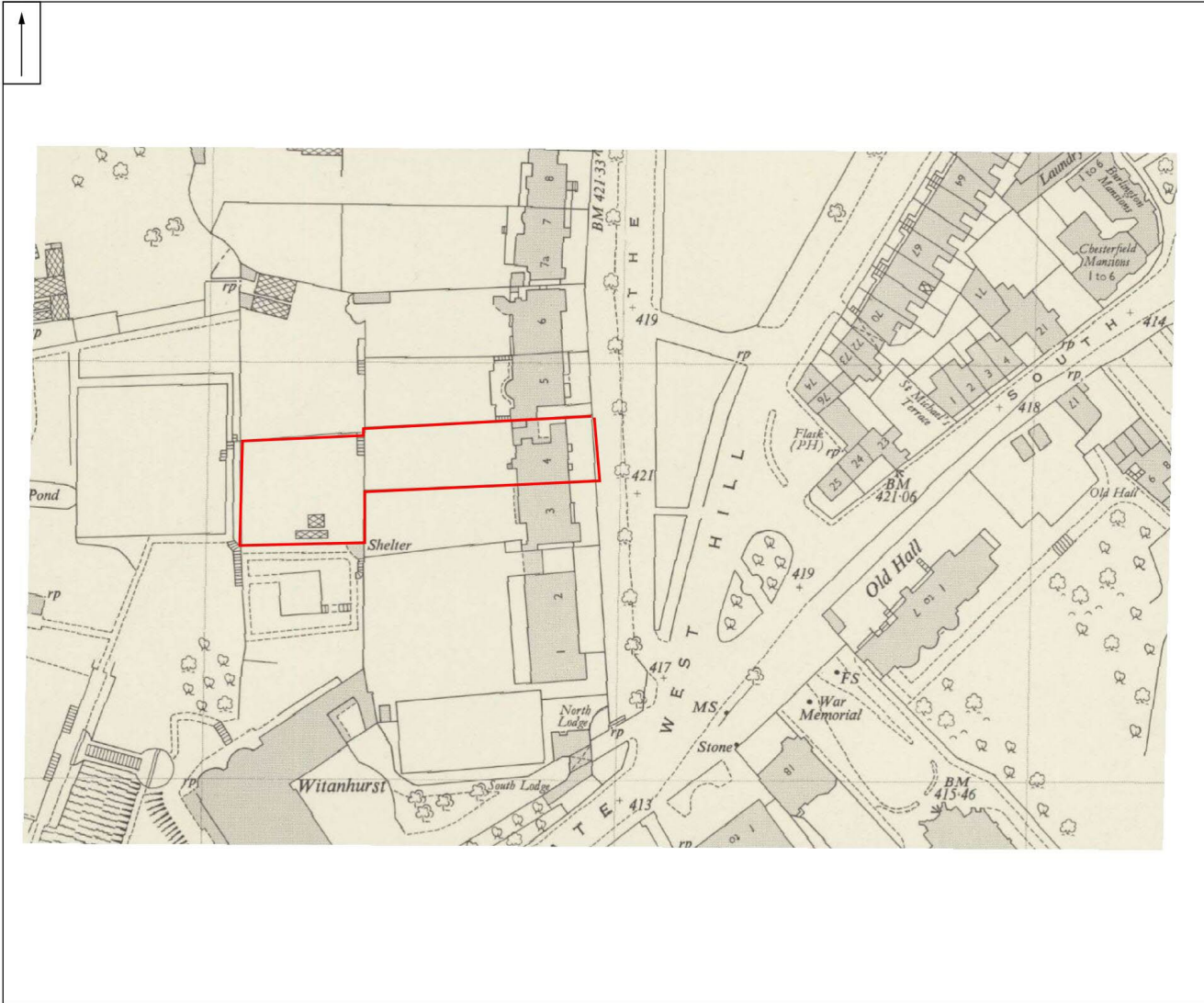
Key:  
 Site Location



ABRAMS  
ARCHAEOLOGY

4 The Grove  
Figure 12: Ordnance Survey Map 1936





Key:  
[Red Box] Site Location

0 10 20 30 m  
Scale @A3: 1:900

ABRAMS  
ARCHAEOLOGY

4 The Grove  
Figure 13: Ordnance Survey Map 1951