

Map ID	Details	Quadrant Reference (Compass Direction)	Estimated Distance From Site	Contact	NGR
375	Contemporary Trade Directory Entries Name: Schneider Electric Location: 33, Golden Square, London, W1F 9JT Classification: Electrical Goods - Manufacturers & Wholesalers Status: Inactive Positional Accuracy: Automatically positioned to the address	A7NW (SW)	979	-	529323 180866
376	Contemporary Trade Directory Entries Name: Smartline Location: 50, Gray's Inn Road, London, WC1X 8LS Classification: Dry Cleaners Status: Inactive Positional Accuracy: Automatically positioned to the address	A19SE (NE)	960	-	531091 181796
376	Contemporary Trade Directory Entries Name: Grazing Location: 50, Gray's Inn Road, London, WC1X 8LS Classification: Dry Cleaners Status: Inactive Positional Accuracy: Manually positioned to the address or location	A19SE (NE)	960	-	531091 181796
376	Contemporary Trade Directory Entries Name: London Copy Centre Ltd Location: 44, Gray's Inn Road, LONDON, WC1X 8LR Classification: Copying & Duplicating Services Status: Active Positional Accuracy: Automatically positioned to the address	A19SE (E)	961	-	531103 181769
376	Contemporary Trade Directory Entries Name: Ongropack (Uk) Ltd Location: 46, Gray's Inn Road, London, WC1X 8LP Classification: Packaging Materials Manufacturers & Suppliers Status: Inactive Positional Accuracy: Manually positioned to the address or location	A19SE (E)	962	-	531102 181774
376	Contemporary Trade Directory Entries Name: Andrews Office Furniture Location: 38, Gray's Inn Road, London, WC1X 8JJ Classification: Office Furniture & Equipment Status: Inactive Positional Accuracy: Automatically positioned to the address	A19SE (E)	963	-	531112 181752
377	Contemporary Trade Directory Entries Name: Davines Uk Location: Fox Court, 14 Gray's Inn Road, London, WC1X 8HN Classification: Cosmetic Manufacturers Status: Active Positional Accuracy: Automatically positioned to the address	A14NE (E)	963	-	531135 181691
378	Contemporary Trade Directory Entries Name: Sirius Minerals Plc Location: Greener House, 66-68, Haymarket, London, SW1Y 4RF Classification: Metals - Mining Status: Inactive Positional Accuracy: Automatically positioned to the address	A7SE (SW)	963	-	529712 180508
378	Contemporary Trade Directory Entries Name: Printrebulic.Com Ltd Location: Greener House, 66-68, Haymarket, London, SW1Y 4RF Classification: Printers Status: Inactive Positional Accuracy: Automatically positioned to the address	A7SE (SW)	963	-	529712 180508
378	Contemporary Trade Directory Entries Name: Gulf Location: 4th Floor, 16 Charles II Street, London, SW1Y 4QU Classification: Oil Fuel Distributors Status: Inactive Positional Accuracy: Automatically positioned to the address	A7SE (SW)	973	-	529720 180492
378	Contemporary Trade Directory Entries Name: Transneft Location: 13, Charles II Street, London, SW1Y 4QU Classification: Oil Companies Status: Inactive Positional Accuracy: Automatically positioned to the address	A7SE (SW)	988	-	529698 180486
378	Contemporary Trade Directory Entries Name: Eurusenergy (Uk) Ltd Location: 13, Charles II Street, London, SW1Y 4QU Classification: Windmills & Wind Power Equipment Status: Inactive Positional Accuracy: Automatically positioned to the address	A7SE (SW)	989	-	529698 180486

Map ID	Details	Quadrant Reference (Compass Direction)	Estimated Distance From Site	Contact	NGR
378	Contemporary Trade Directory Entries Name: Unipac Uk Co Ltd Location: 13, Charles II Street, London, SW1Y 4QU Classification: Oil Companies Status: Inactive Positional Accuracy: Automatically positioned to the address	A7SE (SW)	989	-	529698 180486
379	Contemporary Trade Directory Entries Name: Apex Creative Services Ltd Location: 88-90, Gray's Inn Road, London, WC1X 8AA Classification: Printers Status: Inactive Positional Accuracy: Automatically positioned to the address	A19SE (NE)	963	-	531036 181918
379	Contemporary Trade Directory Entries Name: Wienerberger Ltd Location: 1-5 Portpool La, London, EC1N 7UU Classification: Brick Manufacturers Status: Inactive Positional Accuracy: Manually positioned to the address or location	A19SE (NE)	982	-	531061 181912
380	Contemporary Trade Directory Entries Name: Johnson Matthey Plc Location: 2-4, Cockspur Street, London, SW1Y 5BQ Classification: Precious Metal Recovery Status: Inactive Positional Accuracy: Automatically positioned to the address	A8SW (S)	963	-	529898 180430
381	Contemporary Trade Directory Entries Name: Calenergy Gas (Holdings) Ltd Location: 60, Gray's Inn Road, London, WC1X 8LU Classification: Oil & Gas Exploration Supplies & Services Status: Inactive Positional Accuracy: Automatically positioned to the address	A19SE (NE)	963	-	531082 181826
381	Contemporary Trade Directory Entries Name: Aygun Aluminyum Uk Ltd Location: 60, Gray's Inn Road, London, WC1X 8LU Classification: Aluminium Fabricators Status: Active Positional Accuracy: Automatically positioned to the address	A19SE (NE)	963	-	531081 181826
381	Contemporary Trade Directory Entries Name: G D F Britain Ltd Location: 60, Gray's Inn Road, London, WC1X 8LU Classification: Oil & Gas Exploration Supplies & Services Status: Inactive Positional Accuracy: Manually positioned to the address or location	A19SE (NE)	963	-	531082 181826
382	Contemporary Trade Directory Entries Name: Newtons (Uk) Ltd Location: Regent Palace Hotel, Piccadilly Circus, London, W1A 4BZ Classification: Leather Products - Manufacturers & Suppliers Status: Inactive Positional Accuracy: Manually positioned to the address or location	A7NW (SW)	964	-	529422 180748
382	Contemporary Trade Directory Entries Name: Inkspot Location: 17, Golden Square, London, W1F 9JH Classification: Printers Status: Inactive Positional Accuracy: Automatically positioned to the address	A7NW (SW)	968	-	529385 180789
382	Contemporary Trade Directory Entries Name: Tenants Cleaning London Location: The Crown, 1 Lower John Street, London, W1F 9DT Classification: Cleaning Services - Domestic Status: Active Positional Accuracy: Automatically positioned to the address	A7NW (SW)	980	-	529389 180764
382	Contemporary Trade Directory Entries Name: Ice Location: 3, Lower John Street, London, W1F 9DX Classification: Computer Manufacturers Status: Inactive Positional Accuracy: Automatically positioned to the address	A7NW (SW)	980	-	529382 180774
383	Contemporary Trade Directory Entries Name: University College Dental Hospital Location: Mortimer Market, London, WC1E 6JD Classification: Hospitals Status: Inactive Positional Accuracy: Automatically positioned to the address	A17NW (NW)	965	-	529461 182116

Map ID	Details	Quadrant Reference (Compass Direction)	Estimated Distance From Site	Contact	NGR
383	Contemporary Trade Directory Entries Name: Elizabeth Garrett Anderson Meternity Wing Location: Huntley St, London, WC1E 6DH Classification: Hospitals Status: Inactive Positional Accuracy: Manually positioned to the address or location	A17NW (NW)	983	-	529458 182138
384	Contemporary Trade Directory Entries Name: Whistle Stop Ltd Location: 6, Bream's Buildings, London, EC4A 1QL Classification: T-Shirts Status: Inactive Positional Accuracy: Automatically positioned to the address	A14SE (E)	965	-	531190 181367
385	Contemporary Trade Directory Entries Name: Pioneer Photos Ltd Location: 10, Ganton Street, London, W1F 7QR Classification: Photographic Processors Status: Inactive Positional Accuracy: Automatically positioned to the address	A7NW (SW)	966	-	529260 181015
385	Contemporary Trade Directory Entries Name: Swatch Carnaby Street Location: Basement and Ground Floor, 21, Carnaby Street, London, W1F 7DA Classification: Clocks & Watches - Manufacturers & Wholesalers Status: Active Positional Accuracy: Automatically positioned to the address	A7NW (SW)	975	-	529253 181007
385	Contemporary Trade Directory Entries Name: M U A Location: 49-50, Carnaby Street, London, W1F 9PY Classification: Cosmetic Manufacturers Status: Active Positional Accuracy: Automatically positioned to the address	A7NW (SW)	987	-	529272 180944
385	Contemporary Trade Directory Entries Name: Michelle Solbiati Location: 44-45, Carnaby Street, London, W1F 9PP Classification: Clothing & Fabrics - Manufacturers Status: Inactive Positional Accuracy: Automatically positioned to the address	A7NW (SW)	992	-	529249 180978
385	Contemporary Trade Directory Entries Name: Telly Traffic Ltd Location: Suite 2b, 44 Carnaby Street, London, W1F 9PP Classification: Road Haulage Services Status: Inactive Positional Accuracy: Automatically positioned to the address	A7NW (SW)	993	-	529245 180983
385	Contemporary Trade Directory Entries Name: Whittard Of Chelsea Location: 43, Carnaby Street, London, W1F 7EA Classification: Confectionery Manufacturers Status: Inactive Positional Accuracy: Automatically positioned to the address	A7NW (SW)	996	-	529236 180997
386	Contemporary Trade Directory Entries Name: Regent Dry Cleaners Location: 18, Embankment Place, London, WC2N 6NN Classification: Dry Cleaners Status: Active Positional Accuracy: Automatically positioned to the address	A8SE (S)	972	-	530352 180398
387	Contemporary Trade Directory Entries Name: Afren Location: Kinnaid House, 1 Pall Mall East, London, SW1Y 5AU Classification: Oil Companies Status: Active Positional Accuracy: Manually positioned within the geographical locality	A7SE (S)	973	-	529822 180445
387	Contemporary Trade Directory Entries Name: Energy Power Resources Location: Kinnaid House, 1, Pall Mall East, London, SW1Y 5AU Classification: Electricity Companies Status: Inactive Positional Accuracy: Manually positioned to the address or location	A7SE (S)	974	-	529822 180445
388	Contemporary Trade Directory Entries Name: The Prostate Cancer Research Centre Location: Charles Bell House 67-73, Riding House Street, London, W1W 7EJ Classification: Laboratories Status: Inactive Positional Accuracy: Automatically positioned to the address	A12NW (W)	973	-	529213 181713

Map ID	Details	Quadrant Reference (Compass Direction)	Estimated Distance From Site	Contact	NGR
388	Contemporary Trade Directory Entries Name: Teamwork Digital Ltd Location: 41-42, Foley Street, London, W1W 7JN Classification: Photographic Equipment & Supplies - Wholesale Status: Inactive Positional Accuracy: Automatically positioned to the address	A12NW (W)	985	-	529197 181705
389	Contemporary Trade Directory Entries Name: Kentz Location: 5, Chancery Lane, London, WC2A 1LG Classification: Engineers - General Status: Inactive Positional Accuracy: Automatically positioned to the address	A14SE (E)	973	-	531180 181188
389	Contemporary Trade Directory Entries Name: Kowalik-Bowen Distribution Ltd Location: 5, Chancery Lane, London, WC2A 1LG Classification: Distribution Services Status: Active Positional Accuracy: Automatically positioned to the address	A14SE (E)	973	-	531180 181188
390	Contemporary Trade Directory Entries Name: Cleaning Services Ltd Location: 3c Haymarket, London, SW1Y 4BP Classification: Cleaning Services - Domestic Status: Inactive Positional Accuracy: Manually positioned to the road within the address or location	A7SE (SW)	977	-	529773 180461
391	Contemporary Trade Directory Entries Name: Target Multimedia Distribution Location: 156-158, Gray's Inn Road, London, WC1X 8EU Classification: Distribution Services Status: Inactive Positional Accuracy: Automatically positioned to the address	A19SE (NE)	977	-	530973 182041
391	Contemporary Trade Directory Entries Name: K P Print Location: 156-158, Gray's Inn Road, London, WC1X 8EU Classification: Printers Status: Inactive Positional Accuracy: Manually positioned to the address or location	A19SE (NE)	977	-	530973 182041
391	Contemporary Trade Directory Entries Name: Prontaprint Location: 150, Gray's Inn Road, London, WC1X 8AX Classification: Printers Status: Inactive Positional Accuracy: Automatically positioned to the address	A19SE (NE)	980	-	530983 182033
391	Contemporary Trade Directory Entries Name: Anthony Allen Location: Flat 1, Tiverton Mansions, 140, Gray's Inn Road, London, WC1X 8AZ Classification: Printers Status: Inactive Positional Accuracy: Manually positioned to the address or location	A19SE (NE)	986	-	530998 182021
391	Contemporary Trade Directory Entries Name: F P D Photo Ltd Location: 172, Clerkenwell Road, London, EC1R 5DD Classification: Photographic Processors Status: Inactive Positional Accuracy: Automatically positioned to the address	A19SE (NE)	988	-	531011 182007
392	Contemporary Trade Directory Entries Name: Freetex Fashion Ltd Location: Kent House, 14-17, Market Place, London, W1W 8AJ Classification: Clothing & Fabrics - Manufacturers Status: Inactive Positional Accuracy: Automatically positioned to the address	A11SE (W)	981	-	529162 181327
392	Contemporary Trade Directory Entries Name: Metro Copy Ltd Location: Kent House, 14-17, Market Place, London, W1W 8AJ Classification: Copying & Duplicating Services Status: Inactive Positional Accuracy: Manually positioned to the address or location	A11SE (W)	981	-	529162 181327
392	Contemporary Trade Directory Entries Name: Sony Dadc Location: Kent House, 14-17, Market Place, London, W1W 8AJ Classification: Record, Tape & CD Manufacturers & Wholesalers Status: Inactive Positional Accuracy: Manually positioned to the address or location	A11SE (W)	981	-	529162 181327

Map ID	Details	Quadrant Reference (Compass Direction)	Estimated Distance From Site	Contact	NGR
393	Contemporary Trade Directory Entries Name: Kall Kwik Location: 14, Fleet Street, London, EC4Y 1AU Classification: Printers Status: Active Positional Accuracy: Automatically positioned to the address	A14SE (E)	982	-	531168 181103
393	Contemporary Trade Directory Entries Name: Prestige Dry Cleaners Uk Ltd Location: 1, Chancery Lane, London, WC2A 1LF Classification: Dry Cleaners Status: Active Positional Accuracy: Automatically positioned to the address	A14SE (E)	982	-	531180 181148
394	Contemporary Trade Directory Entries Name: Cropmarks Ltd Location: Richard House, 30-32, Mortimer Street, London, W1W 7RE Classification: Printers Status: Inactive Positional Accuracy: Automatically positioned to the address	A11NE (W)	982	-	529166 181548
394	Contemporary Trade Directory Entries Name: Digital View Location: Radiant House, 36-38, Mortimer Street, London, W1W 7RG Classification: Screen Manufacturers & Suppliers Status: Inactive Positional Accuracy: Automatically positioned to the address	A11NE (W)	997	-	529150 181542
395	Contemporary Trade Directory Entries Name: Sainsbury Welcome Centre U C L Location: 46, Cleveland Street, London, W1T 4JG Classification: Laboratories Status: Active Positional Accuracy: Automatically positioned to the address	A17SW (NW)	986	-	529252 181846
395	Contemporary Trade Directory Entries Name: The Lab (Soho) Ltd Location: 51, Cleveland Street, London, W1T 4JH Classification: Photographic Processors Status: Inactive Positional Accuracy: Automatically positioned to the address	A17SW (NW)	993	-	529226 181807
395	Contemporary Trade Directory Entries Name: Simon Gillespie Location: 51a, Cleveland Street, London, W1T 4JH Classification: Art Restoration & Picture Cleaning Status: Inactive Positional Accuracy: Automatically positioned to the address	A17SW (NW)	993	-	529226 181807
396	Contemporary Trade Directory Entries Name: Safe & Sound Festival Services Ltd Location: 29, Gordon Square, London, WC1H 0PP Classification: Road Haulage Services Status: Inactive Positional Accuracy: Automatically positioned to the address	A17NE (NW)	991	-	529686 182323
397	Contemporary Trade Directory Entries Name: Cleaners Holburn Location: 33-35, Brooke Street, London, EC1N 7RS Classification: Cleaning Services - Domestic Status: Active Positional Accuracy: Automatically positioned to the address	A14NE (E)	998	-	531180 181665
398	Contemporary Trade Directory Entries Name: Classic Clean Ltd Location: Hungerford House, Victoria Embankment, London, WC2N 6PA Classification: Dry Cleaners Status: Inactive Positional Accuracy: Automatically positioned to the address	A3NE (S)	998	-	530427 180389
399	Contemporary Trade Directory Entries Name: Unifi Communications Location: West End Ho, 11 Hills Pl, Oxford St, London, W1R 1AH Classification: Telecommunications Equipment & Systems Status: Inactive Positional Accuracy: Manually positioned to the address or location	A11SE (W)	1000	-	529163 181198

Map ID	Details	Quadrant Reference (Compass Direction)	Estimated Distance From Site	Contact	NGR
400	Fuel Station Entries Name: Store Street Service Station Location: 6, Store Street Richmond Street, , London, Inner London, WC1E 7DQ Brand: Obsolete Premises Type: Not Applicable Status: Obsolete Positional Accuracy: Automatically positioned to the address	A17SE (NW)	529	-	529772 181810
401	Fuel Station Entries Name: Woburn Place Service Station Location: 3-16, Woburn Place Coram Street, St Pancras , London, Inner London, WC1H 0LS Brand: Total Premises Type: Not Applicable Status: Obsolete Positional Accuracy: Automatically positioned to the address	A18NW (N)	754	-	530077 182204
402	Points of Interest - Commercial Services Name: Disposal Services Agency Location: St. Georges Court 2-12, Bloomsbury Way, London, WC1A 2SH Category: Recycling Services Class Code: Recycling, Reclamation and Disposal Positional Accuracy: Positioned to address or location	A13NE (NE)	83	11	530257 181504
403	Points of Interest - Commercial Services Name: Pest Free (UK) Ltd Location: 22 Little Russell Street, London, WC1A 2HL Category: Contract Services Class Code: Pest and Vermin Control Positional Accuracy: Positioned to address or location	A13NE (N)	123	11	530203 181579
403	Points of Interest - Commercial Services Name: Pest Free Location: 22 Little Russell Street, London, WC1A 2HL Category: Contract Services Class Code: Pest and Vermin Control Positional Accuracy: Positioned to address or location	A13NE (N)	123	11	530203 181579
404	Points of Interest - Commercial Services Name: The Works Film Group Location: 78 New Oxford Street, London, WC1A 1HB Category: Transport, Storage and Delivery Class Code: Distribution and Haulage Positional Accuracy: Positioned to address or location	A13NW (W)	150	11	529992 181444
404	Points of Interest - Commercial Services Name: Embiricos Ship Brokers Ltd Location: Prospect House, 100 New Oxford Street, London, WC1A 1HB Category: Transport, Storage and Delivery Class Code: Distribution and Haulage Positional Accuracy: Positioned to address or location	A13NW (W)	169	11	529971 181438
404	Points of Interest - Commercial Services Name: Mitie Pest Control Location: Castlewood House 77-91, New Oxford Street, London, WC1A 1DG Category: Contract Services Class Code: Pest and Vermin Control Positional Accuracy: Positioned to address or location	A13SW (W)	182	11	529960 181384
405	Points of Interest - Commercial Services Name: A K Y Robots Location: 71-75 Shelton Street, London, WC2H 9JQ Category: Transport, Storage and Delivery Class Code: Distribution and Haulage Positional Accuracy: Positioned to address or location	A13SE (SE)	168	11	530295 181224
405	Points of Interest - Commercial Services Name: Fuel Experts Ltd Location: 71-75 Shelton Street, London, WC2H 9JQ Category: Repair and Servicing Class Code: Vehicle Repair, Testing and Servicing Positional Accuracy: Positioned to address or location	A13SE (SE)	171	11	530296 181221
405	Points of Interest - Commercial Services Name: P D Transport Solutions Location: 71-75 Shelton Street, London, WC2H 9JQ Category: Transport, Storage and Delivery Class Code: Distribution and Haulage Positional Accuracy: Positioned to address or location	A13SE (SE)	171	11	530296 181221

Map ID	Details	Quadrant Reference (Compass Direction)	Estimated Distance From Site	Contact	NGR
405	Points of Interest - Commercial Services Name: Rogerson Drinks Ltd Location: 71-75 Shelton Street, London, WC2H 9JQ Category: Transport, Storage and Delivery Class Code: Distribution and Haulage Positional Accuracy: Positioned to address or location	A13SE (SE)	171	11	530296 181221
406	Points of Interest - Commercial Services Name: Sundancer Ltd Location: 40-42 Parker Street, London, Greater London, WC2B 5PH Category: Transport, Storage and Delivery Class Code: Distribution and Haulage Positional Accuracy: Positioned to address or location	A13SE (E)	233	11	530452 181326
407	Points of Interest - Commercial Services Name: Red Bull Co Ltd Location: 42 Earlham Street, London, WC2H 9LA Category: Transport, Storage and Delivery Class Code: Distribution and Haulage Positional Accuracy: Positioned to address or location	A13SW (S)	265	11	530153 181089
408	Points of Interest - Commercial Services Name: Beaufort Shipping Ltd Location: 77 Kingsway, London, WC2B 6SR Category: Transport, Storage and Delivery Class Code: Distribution and Haulage Positional Accuracy: Positioned to address or location	A14SW (E)	344	11	530566 181331
408	Points of Interest - Commercial Services Name: Stolt-nielsen Ltd Location: 65 Kingsway, London, WC2B 6TD Category: Transport, Storage and Delivery Class Code: Distribution and Haulage Positional Accuracy: Positioned to address or location	A14SW (E)	370	11	530581 181276
409	Points of Interest - Commercial Services Name: Foyles Location: 107 Charing Cross Road, London, WC2H 0DT Category: Transport, Storage and Delivery Class Code: Distribution and Haulage Positional Accuracy: Positioned to address or location	A13SW (SW)	393	11	529866 181106
410	Points of Interest - Commercial Services Name: Time Out Group Location: Universal House 251, Tottenham Court Road, London, W1T 7AB Category: Transport, Storage and Delivery Class Code: Distribution and Haulage Positional Accuracy: Positioned to address or location	A12NE (W)	393	11	529763 181528
411	Points of Interest - Commercial Services Name: Pest Control London Location: 35-36 Bow Street, London, WC2E 7AU Category: Contract Services Class Code: Pest and Vermin Control Positional Accuracy: Positioned to address or location	A8NE (SE)	428	11	530458 181018
412	Points of Interest - Commercial Services Name: Autologic Holdings Plc Location: 5 Upper St. Martin's Lane, London, WC2H 9EA Category: Transport, Storage and Delivery Class Code: Distribution and Haulage Positional Accuracy: Positioned to address or location	A8NW (S)	438	11	530037 180937
412	Points of Interest - Commercial Services Name: M G M Location: 5 Upper St. Martin's Lane, London, WC2H 9EA Category: Transport, Storage and Delivery Class Code: Distribution and Haulage Positional Accuracy: Positioned to address or location	A8NW (S)	439	11	530037 180936
413	Points of Interest - Commercial Services Name: North Cyprus Tourism Centre Ltd Location: 29 Bedford Square, London, WC1B 3ED Category: Transport, Storage and Delivery Class Code: Distribution and Haulage Positional Accuracy: Positioned to address or location	A12NE (NW)	443	11	529753 181633
414	Points of Interest - Commercial Services Name: British Monomarks Location: Monomark House 27, Old Gloucester Street, London, WC1N 3AX Category: Transport, Storage and Delivery Class Code: Distribution and Haulage Positional Accuracy: Positioned to address or location	A18SE (NE)	444	11	530379 181857

Map ID	Details	Quadrant Reference (Compass Direction)	Estimated Distance From Site	Contact	NGR
414	Points of Interest - Commercial Services Name: R S F Holdings Ltd Location: Monomark House 27, Old Gloucester Street, London, WC1N 3AX Category: Transport, Storage and Delivery Class Code: Distribution and Haulage Positional Accuracy: Positioned to address or location	A18SE (NE)	444	11	530379 181857
414	Points of Interest - Commercial Services Name: Claremont & Partners Ltd Location: Monomark House 27, Old Gloucester Street, London, WC1N 3AX Category: Transport, Storage and Delivery Class Code: Distribution and Haulage Positional Accuracy: Positioned to address or location	A18SE (NE)	445	11	530380 181857
414	Points of Interest - Commercial Services Name: Wrong Fuel Solution Location: Monomark House 27, Old Gloucester Street, London, WC1N 3AX Category: Repair and Servicing Class Code: Vehicle Repair, Testing and Servicing Positional Accuracy: Positioned to address or location	A18SE (NE)	462	11	530387 181873
414	Points of Interest - Commercial Services Name: At Your Disposal Location: Monomark House 27, Old Gloucester Street, London, WC1N 3AF Category: Recycling Services Class Code: Recycling, Reclamation and Disposal Positional Accuracy: Positioned to address or location	A18SE (NE)	462	11	530387 181873
414	Points of Interest - Commercial Services Name: N A H Location: Monomark House 27, Old Gloucester Street, London, WC1N 3AX Category: Transport, Storage and Delivery Class Code: Distribution and Haulage Positional Accuracy: Positioned to address or location	A18SE (NE)	462	11	530387 181873
415	Points of Interest - Commercial Services Name: P G UK Location: 63-66 Hatton Garden, London, EC1N 8LE Category: Transport, Storage and Delivery Class Code: Distribution and Haulage Positional Accuracy: Positioned to address or location	A18SE (N)	454	11	530212 181910
416	Points of Interest - Commercial Services Name: Red Bull Co Ltd Location: 14 Soho Square, London, W1D 3QG Category: Transport, Storage and Delivery Class Code: Distribution and Haulage Positional Accuracy: Positioned to address or location	A12SE (W)	456	11	529693 181321
417	Points of Interest - Commercial Services Name: Shuttle Bridge Logistics Ltd Location: 130 Shaftesbury Avenue, London, W1D 5EU Category: Transport, Storage and Delivery Class Code: Distribution and Haulage Positional Accuracy: Positioned to address or location	A8NW (SW)	471	11	529893 180974
417	Points of Interest - Commercial Services Name: Shuttle Bridge Logistics Location: 130 Shaftesbury Avenue, London, W1D 5EU Category: Transport, Storage and Delivery Class Code: Distribution and Haulage Positional Accuracy: Positioned to address or location	A8NW (SW)	471	11	529893 180974
418	Points of Interest - Commercial Services Name: British Film Institute Location: 21 Stephen Street, London, W1T 1LN Category: Transport, Storage and Delivery Class Code: Distribution and Haulage Positional Accuracy: Positioned to address or location	A12NE (W)	514	11	529638 181531
418	Points of Interest - Commercial Services Name: Connoisseur Video Ltd Location: 21 Stephen Street, London, W1T 1LN Category: Transport, Storage and Delivery Class Code: Distribution and Haulage Positional Accuracy: Positioned to address or location	A12NE (W)	514	11	529638 181531
419	Points of Interest - Commercial Services Name: Hartland Shipping Services Location: 28 Bedford Street, London, WC2E 9ED Category: Transport, Storage and Delivery Class Code: Distribution and Haulage Positional Accuracy: Positioned to address or location	A8NE (S)	534	11	530226 180822

Map ID	Details	Quadrant Reference (Compass Direction)	Estimated Distance From Site	Contact	NGR
420	Points of Interest - Commercial Services Name: Time & Tide Shipping Ltd Location: 21-22 New Row, London, WC2N 4LE Category: Transport, Storage and Delivery Class Code: Distribution and Haulage Positional Accuracy: Positioned to address or location	A8NW (S)	550	11	530124 180805
421	Points of Interest - Commercial Services Name: Eurospan Group Location: 3 Henrietta Street, London, WC2E 8LU Category: Transport, Storage and Delivery Class Code: Distribution and Haulage Positional Accuracy: Positioned to address or location	A8NE (S)	562	11	530354 180822
421	Points of Interest - Commercial Services Name: American Library Association Location: 3 Henrietta Street, London, WC2E 8LU Category: Transport, Storage and Delivery Class Code: Distribution and Haulage Positional Accuracy: Positioned to address or location	A8NE (S)	562	11	530354 180822
421	Points of Interest - Commercial Services Name: Eurospan Group Location: 3 Henrietta Street, London, WC2E 8LU Category: Transport, Storage and Delivery Class Code: Distribution and Haulage Positional Accuracy: Positioned to address or location	A8NE (S)	562	11	530354 180822
421	Points of Interest - Commercial Services Name: Eurospan Ltd Location: 3 Henrietta Street, London, WC2E 8LU Category: Transport, Storage and Delivery Class Code: Distribution and Haulage Positional Accuracy: Positioned to address or location	A8NE (S)	562	11	530354 180822
421	Points of Interest - Commercial Services Name: Flotilla Shipping Ltd Location: Hudson House 8, Tavistock Street, London, WC2E 7PP Category: Transport, Storage and Delivery Class Code: Distribution and Haulage Positional Accuracy: Positioned to address or location	A8NE (SE)	599	11	530431 180813
421	Points of Interest - Commercial Services Name: I Love Ltd Location: 15 Maiden Lane, London, WC2E 7NG Category: Transport, Storage and Delivery Class Code: Distribution and Haulage Positional Accuracy: Positioned to address or location	A8NE (S)	634	11	530341 180743
422	Points of Interest - Commercial Services Name: 24hr Pest & Vermin Control Location: Medius House 2, Sheraton Street, London, W1F 8BH Category: Contract Services Class Code: Pest and Vermin Control Positional Accuracy: Positioned to address or location	A12SE (W)	618	11	529560 181200
423	Points of Interest - Commercial Services Name: Garage Location: 12 Maiden Lane, London, WC2E 7NA Category: Repair and Servicing Class Code: Vehicle Repair, Testing and Servicing Positional Accuracy: Positioned to address or location	A8SE (S)	652	11	530360 180729
424	Points of Interest - Commercial Services Name: Portland Maritime Ltd Location: Manfield House 1, Southampton Street, London, WC2R 0LR Category: Transport, Storage and Delivery Class Code: Distribution and Haulage Positional Accuracy: Positioned to address or location	A8NE (SE)	660	11	530459 180759
425	Points of Interest - Commercial Services Name: Bellville Logistics Ltd Location: 8 Exchange Court, London, WC2R 0JH Category: Transport, Storage and Delivery Class Code: Distribution and Haulage Positional Accuracy: Positioned to address or location	A8SE (S)	662	11	530319 180708
425	Points of Interest - Commercial Services Name: Dreamworks Distribution Ltd Location: 6 Agar Street, London, WC2N 4HN Category: Transport, Storage and Delivery Class Code: Distribution and Haulage Positional Accuracy: Positioned to address or location	A8SE (S)	687	11	530275 180674

Map ID	Details	Quadrant Reference (Compass Direction)	Estimated Distance From Site	Contact	NGR
426	Points of Interest - Commercial Services Name: Seymour Distribution Ltd Location: 86 Newman Street, London, W1T 3EX Category: Transport, Storage and Delivery Class Code: Distribution and Haulage Positional Accuracy: Positioned to address or location	A12NW (W)	664	11	529475 181406
427	Points of Interest - Commercial Services Name: La Perla Distributor Location: 22 Newman Street, London, W1T 1PH Category: Transport, Storage and Delivery Class Code: Distribution and Haulage Positional Accuracy: Positioned to address or location	A12NW (W)	670	11	529476 181513
427	Points of Interest - Commercial Services Name: Hornvale Location: 22 Newman Street, London, W1T 1PH Category: Transport, Storage and Delivery Class Code: Distribution and Haulage Positional Accuracy: Positioned to address or location	A12NW (W)	670	11	529476 181513
427	Points of Interest - Commercial Services Name: Hornvale Ltd Location: 22 Newman Street, London, W1T 1PH Category: Transport, Storage and Delivery Class Code: Distribution and Haulage Positional Accuracy: Positioned to address or location	A12NW (W)	670	11	529476 181513
427	Points of Interest - Commercial Services Name: La Perla Distributor Location: 22 Newman Street, London, W1T 1PH Category: Transport, Storage and Delivery Class Code: Distribution and Haulage Positional Accuracy: Positioned to address or location	A12NW (W)	670	11	529476 181513
428	Points of Interest - Commercial Services Name: Albany Environmental Services Ltd Location: 189 Wardour Street, London, W1F 8ZD Category: Contract Services Class Code: Pest and Vermin Control Positional Accuracy: Positioned to address or location	A12SW (W)	698	11	529460 181255
428	Points of Interest - Commercial Services Name: Albany Environmental Services Ltd Location: 189 Wardour Street, London, W1F 8ZD Category: Contract Services Class Code: Pest and Vermin Control Positional Accuracy: Positioned to address or location	A12SW (W)	698	11	529460 181255
428	Points of Interest - Commercial Services Name: Albany Environmental Services Ltd Location: 189 Wardour Street, London, W1F 8ZD Category: Contract Services Class Code: Pest and Vermin Control Positional Accuracy: Positioned to address or location	A12SW (W)	698	11	529460 181255
428	Points of Interest - Commercial Services Name: Antenne Books Ltd Location: 31 D'Arblay Street, London, W1F 8ES Category: Transport, Storage and Delivery Class Code: Distribution and Haulage Positional Accuracy: Positioned to address or location	A12SW (W)	712	11	529468 181176
428	Points of Interest - Commercial Services Name: Aquamarine Shipping Consultants Ltd Location: Waverley House 7-12, Noel Street, London, W1F 8GQ Category: Transport, Storage and Delivery Class Code: Distribution and Haulage Positional Accuracy: Positioned to address or location	A12SW (W)	772	11	529389 181231
429	Points of Interest - Commercial Services Name: Skinade Location: 8 Berwick Street, London, W1F 0PH Category: Transport, Storage and Delivery Class Code: Distribution and Haulage Positional Accuracy: Positioned to address or location	A7NE (SW)	710	11	529548 181015
430	Points of Interest - Commercial Services Name: Link Chartering Ltd Location: 34 Great James Street, London, WC1N 3HB Category: Transport, Storage and Delivery Class Code: Distribution and Haulage Positional Accuracy: Positioned to address or location	A19SW (NE)	725	11	530738 181929

Map ID	Details	Quadrant Reference (Compass Direction)	Estimated Distance From Site	Contact	NGR
431	Points of Interest - Commercial Services Name: Shopdrop London Flyer Location: 26 Goodge Street, London, W1T 2QG Category: Transport, Storage and Delivery Class Code: Distribution and Haulage Positional Accuracy: Positioned to address or location	A17SW (NW)	730	11	529488 181746
432	Points of Interest - Commercial Services Name: Granada International Location: Communications House 48, Leicester Square, London, WC2H 7FB Category: Transport, Storage and Delivery Class Code: Distribution and Haulage Positional Accuracy: Positioned to address or location	A7SE (SW)	768	11	529796 180683
432	Points of Interest - Commercial Services Name: Granada International Location: Communications House 48, Leicester Square, London, WC2H 7FB Category: Transport, Storage and Delivery Class Code: Distribution and Haulage Positional Accuracy: Positioned to address or location	A7SE (SW)	768	11	529796 180683
432	Points of Interest - Commercial Services Name: Centraca Rps Ltd Location: 48 Leicester Square, London, EC4A 2NT Category: Repair and Servicing Class Code: Vehicle Repair, Testing and Servicing Positional Accuracy: Positioned to address or location	A7SE (SW)	768	11	529796 180683
433	Points of Interest - Commercial Services Name: Futimis Systems Ltd Location: 13 D'Arblay Street, London, W1F 8DX Category: Transport, Storage and Delivery Class Code: Distribution and Haulage Positional Accuracy: Positioned to address or location	A12SW (W)	771	11	529408 181170
433	Points of Interest - Commercial Services Name: Futimis Systems Ltd Location: 13 D'Arblay Street, London, W1F 8DX Category: Transport, Storage and Delivery Class Code: Distribution and Haulage Positional Accuracy: Positioned to address or location	A12SW (W)	771	11	529408 181170
433	Points of Interest - Commercial Services Name: Graphotism Distribution Ltd Location: 44 Poland Street, London, W1F 7LZ Category: Transport, Storage and Delivery Class Code: Distribution and Haulage Positional Accuracy: Positioned to address or location	A12SW (W)	831	11	529334 181208
434	Points of Interest - Commercial Services Name: Central Bikes Location: 27 Goodge Pl, London, W1T 4SP Category: Repair and Servicing Class Code: Vehicle Repair, Testing and Servicing Positional Accuracy: Positioned to address or location	A12NW (W)	792	11	529392 181680
435	Points of Interest - Commercial Services Name: Nu Skin Location: 25-26 Poland Street, London, W1F 8QN Category: Transport, Storage and Delivery Class Code: Distribution and Haulage Positional Accuracy: Positioned to address or location	A12SW (W)	807	11	529351 181238
435	Points of Interest - Commercial Services Name: Nano Boron Ltd Location: 146 Oxford Street, London, W1D 1NA Category: Transport, Storage and Delivery Class Code: Distribution and Haulage Positional Accuracy: Positioned to address or location	A12SW (W)	825	11	529320 181313
436	Points of Interest - Commercial Services Name: Gold Key Media Ltd Location: 33 Broadwick Street, London, W1F 0DQ Category: Transport, Storage and Delivery Class Code: Distribution and Haulage Positional Accuracy: Positioned to address or location	A7NW (SW)	809	11	529431 181023
436	Points of Interest - Commercial Services Name: Bela Pasztor Location: 51 Lexington Street, London, W1F 9AR Category: Construction Services Class Code: Metalworkers Including Blacksmiths Positional Accuracy: Positioned to address or location	A7NW (SW)	841	11	529405 181005

Map ID	Details	Quadrant Reference (Compass Direction)	Estimated Distance From Site	Contact	NGR
436	Points of Interest - Commercial Services Name: Bela Pasztor Location: 51 Lexington Street, London, W1F 9AR Category: Construction Services Class Code: Metalworkers Including Blacksmiths Positional Accuracy: Positioned to address or location	A7NW (SW)	841	11	529405 181005
436	Points of Interest - Commercial Services Name: Bela Pasztor Location: 51 Lexington Street, London, W1F 9AR Category: Construction Services Class Code: Metalworkers Including Blacksmiths Positional Accuracy: Positioned to address or location	A7NW (SW)	841	11	529405 181005
436	Points of Interest - Commercial Services Name: Kbl Ltd Location: 45 Broadwick Street, London, W1F 9QW Category: Transport, Storage and Delivery Class Code: Distribution and Haulage Positional Accuracy: Positioned to address or location	A7NW (SW)	864	11	529389 180987
437	Points of Interest - Commercial Services Name: Corporate Mobile Recycling Location: 3 Long Yard, London, WC1N 3LS Category: Recycling Services Class Code: Recycling, Reclamation and Disposal Positional Accuracy: Positioned to address or location	A19NW (NE)	811	11	530627 182137
438	Points of Interest - Commercial Services Name: We Buy Your Metal Location: 2 Villiers Street, London, WC2N 6NQ Category: Recycling Services Class Code: Scrap Metal Merchants Positional Accuracy: Positioned to address or location	A8SE (S)	819	11	530257 180539
439	Points of Interest - Commercial Services Name: Trafalgar Shipping Services LLP Location: Chancery House 53-64, Chancery Lane, London, WC2A 1QU Category: Transport, Storage and Delivery Class Code: Distribution and Haulage Positional Accuracy: Positioned to address or location	A14NE (E)	820	11	531031 181528
440	Points of Interest - Commercial Services Name: Bumper Repairs Location: 39 Great Windmill Street, London, W1D 7LX Category: Repair and Servicing Class Code: Vehicle Repair, Testing and Servicing Positional Accuracy: Positioned to address or location	A7NE (SW)	828	11	529563 180792
441	Points of Interest - Commercial Services Name: Sambelo Location: Alliance House 29-30, High Holborn, London, WC1V 6AZ Category: Transport, Storage and Delivery Class Code: Distribution and Haulage Positional Accuracy: Positioned to address or location	A14NE (E)	832	11	531012 181647
442	Points of Interest - Commercial Services Name: Novoship (U K) Ltd Location: Watergate House 13-15, York Buildings, London, WC2N 6JU Category: Transport, Storage and Delivery Class Code: Distribution and Haulage Positional Accuracy: Positioned to address or location	A8SE (S)	858	11	530383 180522
443	Points of Interest - Commercial Services Name: Free Drinks Location: 85 Tottenham Court Road, London, W1T 4TQ Category: Transport, Storage and Delivery Class Code: Distribution and Haulage Positional Accuracy: Positioned to address or location	A17SW (NW)	874	11	529439 181942
444	Points of Interest - Commercial Services Name: Commodities Trading & Investments Ltd Location: 10 Orange Street, London, WC2H 7ED Category: Transport, Storage and Delivery Class Code: Distribution and Haulage Positional Accuracy: Positioned to address or location	A7SE (SW)	878	11	529793 180561
444	Points of Interest - Commercial Services Name: World Carrier (London) Ltd Location: 24 Haymarket, London, SW1Y 4DG Category: Transport, Storage and Delivery Class Code: Distribution and Haulage Positional Accuracy: Positioned to address or location	A7SE (SW)	895	11	529728 180577

Map ID	Details	Quadrant Reference (Compass Direction)	Estimated Distance From Site	Contact	NGR
445	Points of Interest - Commercial Services Name: Time & Tide Shipping Ltd Location: Piccadilly Circus Station, Piccadilly, London, W1J 9HS Category: Transport, Storage and Delivery Class Code: Distribution and Haulage Positional Accuracy: Positioned to address or location	A7SE (SW)	889	11	529599 180674
445	Points of Interest - Commercial Services Name: Ocenanic Shipping & Chartering Location: 1 Jermyn Street, London, SW1Y 4UH Category: Transport, Storage and Delivery Class Code: Distribution and Haulage Positional Accuracy: Positioned to address or location	A7SE (SW)	920	11	529611 180624
446	Points of Interest - Commercial Services Name: K B L Ltd Location: 6 Ramillies Street, London, W1F 7TY Category: Transport, Storage and Delivery Class Code: Distribution and Haulage Positional Accuracy: Positioned to address or location	A12SW (W)	923	11	529232 181243
447	Points of Interest - Commercial Services Name: Portland Press Ltd Location: Charles Darwin House 12, Roger Street, London, WC1N 2JU Category: Transport, Storage and Delivery Class Code: Distribution and Haulage Positional Accuracy: Positioned to address or location	A19NE (NE)	932	11	530866 182096
447	Points of Interest - Commercial Services Name: W Godleman & Son Ltd Location: 20-21 King's Mews, London, WC1N 2JB Category: Repair and Servicing Class Code: Vehicle Repair, Testing and Servicing Positional Accuracy: Positioned to address or location	A19SE (NE)	937	11	530925 182037
447	Points of Interest - Commercial Services Name: W Godleman & Son Ltd Location: 20-21 King's Mews, London, WC1N 2JB Category: Repair and Servicing Class Code: Vehicle Repair, Testing and Servicing Positional Accuracy: Positioned to address or location	A19SE (NE)	937	11	530925 182037
448	Points of Interest - Commercial Services Name: City Clickers Location: 73-75 Kenton Street, London, WC1N 1NN Category: Transport, Storage and Delivery Class Code: Distribution and Haulage Positional Accuracy: Positioned to address or location	A18NW (N)	945	11	530170 182402
448	Points of Interest - Commercial Services Name: Belgravia Auto Valet Location: 56 Tavistock Place, London, WC1H 9RG Category: Personal, Consumer and other Services Class Code: Vehicle Cleaning Services Positional Accuracy: Positioned to address or location	A18NW (N)	958	11	530172 182415
449	Points of Interest - Commercial Services Name: Braemar a C M Location: Grand Buildings 1-3, Strand, London, WC2N 5HR Category: Transport, Storage and Delivery Class Code: Distribution and Haulage Positional Accuracy: Positioned to address or location	A8SW (S)	957	11	530141 180397
449	Points of Interest - Commercial Services Name: A C M Shipping Location: Grand Buildings 1-3, Strand, London, WC2N 5HR Category: Transport, Storage and Delivery Class Code: Distribution and Haulage Positional Accuracy: Positioned to address or location	A8SW (S)	958	11	530141 180396
449	Points of Interest - Commercial Services Name: Jardine Davies Location: 1 Northumberland Avenue, London, WC2N 5BW Category: Transport, Storage and Delivery Class Code: Distribution and Haulage Positional Accuracy: Positioned to address or location	A3NW (S)	965	11	530130 180389
450	Points of Interest - Commercial Services Name: O'Keeffe & Partners Location: 27a Brownlow Mews, London, WC1N 2LQ Category: Transport, Storage and Delivery Class Code: Distribution and Haulage Positional Accuracy: Positioned to address or location	A19NW (NE)	959	11	530832 182166

Map ID	Details	Quadrant Reference (Compass Direction)	Estimated Distance From Site	Contact	NGR
451	Points of Interest - Commercial Services Name: Kowalik-bowen Distribution Ltd Location: 5 Chancery Lane, London, WC2A 1LG Category: Transport, Storage and Delivery Class Code: Distribution and Haulage Positional Accuracy: Positioned to address or location	A14SE (E)	973	11	531180 181188
452	Points of Interest - Commercial Services Name: Wrong Fuel Angels Location: 1 Great Titchfield Street, London, W1W 8AU Category: Repair and Servicing Class Code: Vehicle Repair, Testing and Servicing Positional Accuracy: Positioned to address or location	A11SE (W)	976	11	529164 181377
453	Points of Interest - Commercial Services Name: Safe & Sound Festival Services Ltd Location: 29 Gordon Square, London, WC1H 0PP Category: Transport, Storage and Delivery Class Code: Distribution and Haulage Positional Accuracy: Positioned to address or location	A17NE (NW)	991	11	529686 182323
454	Points of Interest - Education and Health Name: Health Audit International Ltd Location: 45 Odhams Walk, London, WC2H 9SB Category: Health Practitioners and Establishments Class Code: Hospitals Positional Accuracy: Positioned to address or location	A13SE (S)	242	11	530237 181121
455	Points of Interest - Education and Health Name: Queens Square Imaging Centre Location: 8-11 Queen Square, London, WC1N 3AR Category: Health Practitioners and Establishments Class Code: Hospitals Positional Accuracy: Positioned to address or location	A18SE (N)	538	11	530316 181979
456	Points of Interest - Education and Health Name: Royal London Hospital for Integrated Medicine Location: 60 Great Ormond Street, London, WC1N 3HR Category: Health Practitioners and Establishments Class Code: Hospitals Positional Accuracy: Positioned to address or location	A18SE (NE)	583	11	530431 181986
456	Points of Interest - Education and Health Name: The Royal London Hospital for Integrated Medicine Location: 60 Great Ormond Street, London, WC1N 3HR Category: Health Practitioners and Establishments Class Code: Hospitals Positional Accuracy: Positioned to address or location	A18SE (NE)	584	11	530432 181986
456	Points of Interest - Education and Health Name: The National Hospital for Neurology & Neurosurgery Location: Queen Square, London, WC1N 3BG Category: Health Practitioners and Establishments Class Code: Hospitals Positional Accuracy: Positioned to address or location	A18SE (N)	605	11	530375 182032
456	Points of Interest - Education and Health Name: National Hospital for Neurology and Neurosurgery, Queen Square Location: Queen Square, London, WC1N 3BG Category: Health Practitioners and Establishments Class Code: Hospitals Positional Accuracy: Positioned to address or location	A18SE (N)	606	11	530375 182032
457	Points of Interest - Education and Health Name: George Philip Properties Group Ltd Location: 399-401 Strand, London, WC2R 0LT Category: Health Practitioners and Establishments Class Code: Hospitals Positional Accuracy: Positioned to address or location	A8NE (S)	657	11	530395 180736
458	Points of Interest - Education and Health Name: Great Ormond Street Hospital Location: Great Ormond Street, London, WC1N 3JH Category: Health Practitioners and Establishments Class Code: Hospitals Positional Accuracy: Positioned to address or location	A19SW (NE)	679	11	530533 182040
458	Points of Interest - Education and Health Name: Great Ormond Street Hospital Central London Site Location: Great Ormond Street, London, WC1N 3JH Category: Health Practitioners and Establishments Class Code: Hospitals Positional Accuracy: Positioned to address or location	A19SW (NE)	680	11	530533 182041

Map ID	Details	Quadrant Reference (Compass Direction)	Estimated Distance From Site	Contact	NGR
459	Points of Interest - Education and Health Name: Institute of Child Health Location: 30 Guilford Street, London, WC1N 1EH Category: Health Practitioners and Establishments Class Code: Hospitals Positional Accuracy: Positioned to address or location	A18NE (NE)	772	11	530518 182154
460	Points of Interest - Education and Health Name: University College Obstetric Hospital Location: 43-49 Huntley Street, London, WC1E 6DG Category: Health Practitioners and Establishments Class Code: Hospitals Positional Accuracy: Positioned to address or location	A17SE (NW)	855	11	529527 182025
461	Points of Interest - Education and Health Name: Middlesex Hospital Location: Mortimer Street, London, W1T 3AA Category: Health Practitioners and Establishments Class Code: Hospitals Positional Accuracy: Positioned to address or location	A12NW (W)	887	11	529283 181647
461	Points of Interest - Education and Health Name: Cross Peace Location: 1st Floor, Middlesex Hospital, Mortimer Street, London, W1T 3AA Category: Health Practitioners and Establishments Class Code: Hospitals Positional Accuracy: Positioned to address or location	A12NW (W)	897	11	529277 181662
462	Points of Interest - Education and Health Name: Hospital for Tropical Diseases Location: Mortimer Market Centre, Mortimer Market, London, WC1E 6JB Category: Health Practitioners and Establishments Class Code: Hospitals Positional Accuracy: Positioned to address or location	A17SW (NW)	945	11	529448 182071
462	Points of Interest - Education and Health Name: Hospital for Tropical Diseases Location: Mortimer Market, London, WC1E 6JD Category: Health Practitioners and Establishments Class Code: Hospitals Positional Accuracy: Positioned to address or location	A17NW (NW)	966	11	529461 182116
462	Points of Interest - Education and Health Name: The Elizabeth Garrett Anderson Obstetric Hospital Location: Huntley Street, London, WC1E 6DH Category: Health Practitioners and Establishments Class Code: Hospitals Positional Accuracy: Positioned to address or location	A17NW (NW)	983	11	529458 182138
462	Points of Interest - Education and Health Name: Elizabeth Garrett Anderson Hospital for Women Location: Huntley St, London, WC1E 6DH Category: Health Practitioners and Establishments Class Code: Hospitals Positional Accuracy: Positioned to address or location	A17NW (NW)	983	11	529458 182138
462	Points of Interest - Education and Health Name: Elizabeth Garrett Anderson Hospital for Women Location: Huntley Street, London, Greater London, WC1E 6DH Category: Health Practitioners and Establishments Class Code: Hospitals Positional Accuracy: Positioned to address or location	A17NW (NW)	983	11	529458 182138
463	Points of Interest - Education and Health Name: The Tuberculosis Service Location: Middlesex Hospital, Cleveland Street, London, W1T 3AA Category: Health Practitioners and Establishments Class Code: Hospitals Positional Accuracy: Positioned to address or location	A17SW (NW)	961	11	529266 181816
464	Points of Interest - Manufacturing and Production Name: Atelier London Ltd Location: 71-75 Shelton Street, London, WC2H 9JQ Category: Industrial Features Class Code: Business Parks and Industrial Estates Positional Accuracy: Positioned to address or location	A13SE (SE)	168	11	530295 181224
464	Points of Interest - Manufacturing and Production Name: Garden Studios Location: Garden Studios 11-15, Betterton Street, London, WC2H 9BP Category: Industrial Features Class Code: Business Parks and Industrial Estates Positional Accuracy: Positioned to address or location	A13SE (SE)	168	11	530295 181224

Map ID	Details	Quadrant Reference (Compass Direction)	Estimated Distance From Site	Contact	NGR
464	Points of Interest - Manufacturing and Production Name: Atelier London Ltd Location: Garden Studios 11-15, Betterton Street, London, WC2H 9BP Category: Industrial Features Class Code: Business Parks and Industrial Estates Positional Accuracy: Positioned to address or location	A13SE (SE)	168	11	530295 181224
464	Points of Interest - Manufacturing and Production Name: Atelier London Ltd Location: Garden Studios 11-15, Betterton Street, London, WC2H 9BP Category: Industrial Features Class Code: Business Parks and Industrial Estates Positional Accuracy: Positioned to address or location	A13SE (SE)	168	11	530295 181224
464	Points of Interest - Manufacturing and Production Name: Garden Studios Location: 71-75 Shelton Street, London, WC2H 9JQ Category: Industrial Features Class Code: Business Parks and Industrial Estates Positional Accuracy: Positioned to address or location	A13SE (SE)	171	11	530296 181221
464	Points of Interest - Manufacturing and Production Name: Regus Location: 90 Long Acre, London, WC2E 9RZ Category: Industrial Features Class Code: Business Parks and Industrial Estates Positional Accuracy: Positioned to address or location	A13SE (SE)	255	11	530321 181141
465	Points of Interest - Manufacturing and Production Name: Aldwych Workshops Location: WC2B Category: Industrial Features Class Code: Unspecified Works Or Factories Positional Accuracy: Positioned to an adjacent address or location	A13SE (SE)	176	11	530383 181298
466	Points of Interest - Manufacturing and Production Name: Bloomsbury Business Centres Location: 32 Bloomsbury Street, London, WC1B 3QJ Category: Industrial Features Class Code: Business Parks and Industrial Estates Positional Accuracy: Positioned to address or location	A13NW (NW)	215	11	529995 181586
466	Points of Interest - Manufacturing and Production Name: Virtual Angels Services Location: 32 Bloomsbury Street, London, WC1B 3QJ Category: Industrial Features Class Code: Business Parks and Industrial Estates Positional Accuracy: Positioned to address or location	A13NW (NW)	215	11	529995 181586
467	Points of Interest - Manufacturing and Production Name: M L S Business Centres Location: 16-19 Southampton Place, London, WC1A 2AJ Category: Industrial Features Class Code: Business Parks and Industrial Estates Positional Accuracy: Positioned to address or location	A13NE (NE)	236	11	530411 181546
467	Points of Interest - Manufacturing and Production Name: City Executive Centres Location: 16-19 Southampton Place, London, WC1A 2AJ Category: Industrial Features Class Code: Business Parks and Industrial Estates Positional Accuracy: Positioned to address or location	A13NE (NE)	236	11	530411 181546
467	Points of Interest - Manufacturing and Production Name: Nyota Minerals Ltd Location: Sicilian House 7, Sicilian Avenue, London, WC1A 2QR Category: Extractive Industries Class Code: Ore Mining Positional Accuracy: Positioned to address or location	A13NE (NE)	299	11	530446 181612
468	Points of Interest - Manufacturing and Production Name: Lenta Business Space Location: Craven House 121, Kingsway, London, WC2B 6PA Category: Industrial Features Class Code: Business Parks and Industrial Estates Positional Accuracy: Positioned to address or location	A13NE (E)	300	11	530517 181445
468	Points of Interest - Manufacturing and Production Name: Lenta Business Space Location: Craven House 121, Kingsway, London, WC2B 6PA Category: Industrial Features Class Code: Business Parks and Industrial Estates Positional Accuracy: Positioned to address or location	A13NE (E)	301	11	530518 181445

Map ID	Details	Quadrant Reference (Compass Direction)	Estimated Distance From Site	Contact	NGR
468	Points of Interest - Manufacturing and Production Name: Mwb Business Exchange Location: 88 Kingsway, London, WC2B 6AA Category: Industrial Features Class Code: Business Parks and Industrial Estates Positional Accuracy: Positioned to address or location	A14NW (E)	347	11	530553 181488
468	Points of Interest - Manufacturing and Production Name: M W B Business Exchange Location: 88 Kingsway, London, WC2B 6AA Category: Industrial Features Class Code: Business Parks and Industrial Estates Positional Accuracy: Positioned to address or location	A14NW (E)	347	11	530553 181488
469	Points of Interest - Manufacturing and Production Name: Samson Marble Location: 9 Denmark Street, London, WC2H 8LS Category: Extractive Industries Class Code: Stone Quarrying and Preparation Positional Accuracy: Positioned to address or location	A13SW (SW)	309	11	529887 181233
469	Points of Interest - Manufacturing and Production Name: Samson Marble Location: 9 Denmark Street, London, WC2H 8LS Category: Extractive Industries Class Code: Stone Quarrying and Preparation Positional Accuracy: Positioned to address or location	A13SW (SW)	309	11	529887 181233
470	Points of Interest - Manufacturing and Production Name: Works Location: Not Supplied Category: Industrial Features Class Code: Unspecified Works Or Factories Positional Accuracy: Positioned to an adjacent address or location	A8NW (S)	322	11	530169 181031
470	Points of Interest - Manufacturing and Production Name: Works Location: WC2H Category: Industrial Features Class Code: Unspecified Works Or Factories Positional Accuracy: Positioned to an adjacent address or location	A8NW (S)	323	11	530165 181030
471	Points of Interest - Manufacturing and Production Name: Calenergy Gas Ltd Location: Fourth Floor 55, Drury Lane, London, WC2B 5SQ Category: Extractive Industries Class Code: Oil and Gas Extraction, Refinery and Product Manufacture Positional Accuracy: Positioned to address or location	A13SE (SE)	373	11	530491 181115
472	Points of Interest - Manufacturing and Production Name: 133 Long Acre Location: 133 Long Acre, London, WC2E 9DT Category: Industrial Features Class Code: Business Parks and Industrial Estates Positional Accuracy: Positioned to address or location	A8NW (S)	414	11	530121 180942
473	Points of Interest - Manufacturing and Production Name: Mwb Business Exchange Location: 18 Soho Square, London, W1D 3QL Category: Industrial Features Class Code: Business Parks and Industrial Estates Positional Accuracy: Positioned to address or location	A12SE (W)	415	11	529734 181324
473	Points of Interest - Manufacturing and Production Name: M W B Business Exchange Location: 18 Soho Square, London, W1D 3QL Category: Industrial Features Class Code: Business Parks and Industrial Estates Positional Accuracy: Positioned to address or location	A12SE (W)	415	11	529734 181324
473	Points of Interest - Manufacturing and Production Name: Builders Merchants Federation Location: 15 Soho Square, London, W1D 3HL Category: Industrial Features Class Code: Business Parks and Industrial Estates Positional Accuracy: Positioned to address or location	A12SE (W)	450	11	529699 181325
473	Points of Interest - Manufacturing and Production Name: Builders Merchants Federation Location: 15 Soho Square, London, W1D 3HL Category: Industrial Features Class Code: Business Parks and Industrial Estates Positional Accuracy: Positioned to address or location	A12SE (W)	450	11	529699 181325

Map ID	Details	Quadrant Reference (Compass Direction)	Estimated Distance From Site	Contact	NGR
474	Points of Interest - Manufacturing and Production Name: Associated British Foods Plc Location: 50-51 Russell Square, London, WC1B 4JA Category: Industrial Features Class Code: Business Parks and Industrial Estates Positional Accuracy: Positioned to address or location	A18SW (N)	419	11	530161 181875
475	Points of Interest - Manufacturing and Production Name: Denny Publications Ltd Location: 27 Old Gloucester Street, London, WC1N 3AF Category: Industrial Features Class Code: Business Parks and Industrial Estates Positional Accuracy: Positioned to address or location	A18SE (NE)	463	11	530387 181874
475	Points of Interest - Manufacturing and Production Name: Tiles & Stone Ltd Location: 27 Old Gloucester Street, London, Greater London, WC1N 3AF Category: Extractive Industries Class Code: Stone Quarrying and Preparation Positional Accuracy: Positioned to address or location	A18SE (NE)	463	11	530387 181874
476	Points of Interest - Manufacturing and Production Name: Works Location: 118 Drury Lane, London, WC2B 5SR Category: Industrial Features Class Code: Unspecified Works Or Factories Positional Accuracy: Positioned to address or location	A14SW (SE)	467	11	530593 181090
476	Points of Interest - Manufacturing and Production Name: Federation of Dredging Contractors Location: Ingersoll House 7-9, Kingsway, London, WC2B 6XF Category: Industrial Features Class Code: Business Parks and Industrial Estates Positional Accuracy: Positioned to address or location	A14SW (SE)	536	11	530667 181073
477	Points of Interest - Manufacturing and Production Name: M L S Properties Ltd Location: 59-60 Russell Sq, London, WC1B 4HP Category: Industrial Features Class Code: Business Parks and Industrial Estates Positional Accuracy: Positioned to address or location	A18SE (N)	474	11	530236 181928
477	Points of Interest - Manufacturing and Production Name: M L S Properties Ltd Location: 59-60 Russell Square, London, WC1B 4HP Category: Industrial Features Class Code: Business Parks and Industrial Estates Positional Accuracy: Positioned to address or location	A18SE (N)	474	11	530236 181929
478	Points of Interest - Manufacturing and Production Name: M L S Business Centres Location: 25 Floral Street, London, WC2E 9DS Category: Industrial Features Class Code: Business Parks and Industrial Estates Positional Accuracy: Positioned to address or location	A8NE (S)	474	11	530193 180880
479	Points of Interest - Manufacturing and Production Name: Ferrexpo Location: 2-4 King Street, London, SW1Y 6QL Category: Extractive Industries Class Code: Ore Mining Positional Accuracy: Positioned to address or location	A8NE (S)	497	11	530284 180869
480	Points of Interest - Manufacturing and Production Name: Asia-Centre Location: 12-18 Newport Place, London, WC2H 7PR Category: Industrial Features Class Code: Business Parks and Industrial Estates Positional Accuracy: Positioned to address or location	A8NW (SW)	514	11	529898 180918
481	Points of Interest - Manufacturing and Production Name: Casa Mining Ltd Location: 61 Frith Street, London, W1D 3JL Category: Extractive Industries Class Code: Ore Mining Positional Accuracy: Positioned to address or location	A12SE (SW)	516	11	529704 181136
481	Points of Interest - Manufacturing and Production Name: Square Business Centre Ltd Location: 61 Frith Street, London, W1D 3JL Category: Industrial Features Class Code: Business Parks and Industrial Estates Positional Accuracy: Positioned to address or location	A12SE (SW)	516	11	529704 181136

Map ID	Details	Quadrant Reference (Compass Direction)	Estimated Distance From Site	Contact	NGR
482	Points of Interest - Manufacturing and Production Name: Mwb Business Exchange Location: Premier House 77, Oxford Street, London, W1D 2ES Category: Industrial Features Class Code: Business Parks and Industrial Estates Positional Accuracy: Positioned to address or location	A12SE (W)	538	11	529609 181325
482	Points of Interest - Manufacturing and Production Name: Mwb Business Exchange Location: Premier House 77, Oxford Street, London, W1D 2ES Category: Industrial Features Class Code: Business Parks and Industrial Estates Positional Accuracy: Positioned to address or location	A12SE (W)	538	11	529609 181325
482	Points of Interest - Manufacturing and Production Name: Land Securities Location: 7 Soho Square, London, W1D 3QB Category: Industrial Features Class Code: Business Parks and Industrial Estates Positional Accuracy: Positioned to address or location	A12SE (W)	543	11	529612 181285
482	Points of Interest - Manufacturing and Production Name: Regus Location: Victor House 81, Oxford Street, London, W1D 2EU Category: Industrial Features Class Code: Business Parks and Industrial Estates Positional Accuracy: Positioned to address or location	A12SE (W)	556	11	529592 181313
482	Points of Interest - Manufacturing and Production Name: Regus Management UK Ltd Location: Victor House 81, Oxford Street, London, W1D 2EU Category: Industrial Features Class Code: Business Parks and Industrial Estates Positional Accuracy: Positioned to address or location	A12SE (W)	556	11	529592 181313
482	Points of Interest - Manufacturing and Production Name: Gainsborough Business Centres Ltd Location: 81 Oxford Street, London, W1D 2EU Category: Industrial Features Class Code: Business Parks and Industrial Estates Positional Accuracy: Positioned to address or location	A12SE (W)	556	11	529592 181313
482	Points of Interest - Manufacturing and Production Name: Gainsborough Business Centres Ltd Location: 81 Oxford Street, London, W1D 2EU Category: Industrial Features Class Code: Business Parks and Industrial Estates Positional Accuracy: Positioned to address or location	A12SE (W)	556	11	529592 181313
483	Points of Interest - Manufacturing and Production Name: Afferro Mining Inc & Aureus Mining Inc Location: 20 Southampton Street, London, WC2E 7QH Category: Extractive Industries Class Code: Ore Mining Positional Accuracy: Positioned to address or location	A8NE (S)	554	11	530388 180844
483	Points of Interest - Manufacturing and Production Name: Regus (UK) Ltd Location: Garrick House 26-27, Southampton Street, London, WC2E 7RS Category: Industrial Features Class Code: Business Parks and Industrial Estates Positional Accuracy: Positioned to address or location	A8NE (S)	588	11	530384 180805
483	Points of Interest - Manufacturing and Production Name: Regus Location: Garrick House 26-27, Southampton Street, London, WC2E 7RS Category: Industrial Features Class Code: Business Parks and Industrial Estates Positional Accuracy: Positioned to address or location	A8NE (S)	588	11	530384 180805
483	Points of Interest - Manufacturing and Production Name: London Executive Offices Location: Hudson House 8, Tavistock Street, London, WC2E 7PP Category: Industrial Features Class Code: Business Parks and Industrial Estates Positional Accuracy: Positioned to address or location	A8NE (SE)	594	11	530443 180824
483	Points of Interest - Manufacturing and Production Name: Executive Offices Group Location: Hudson House 8, Tavistock Street, London, WC2E 7PP Category: Industrial Features Class Code: Business Parks and Industrial Estates Positional Accuracy: Positioned to address or location	A8NE (SE)	599	11	530432 180813

Map ID	Details	Quadrant Reference (Compass Direction)	Estimated Distance From Site	Contact	NGR
483	Points of Interest - Manufacturing and Production Name: Minerva Resources Plc Location: Manfield House 1, Southampton Street, London, WC2R 0LR Category: Extractive Industries Class Code: Ore Mining Positional Accuracy: Positioned to address or location	A8NE (SE)	660	11	530459 180759
483	Points of Interest - Manufacturing and Production Name: Nyota Minerals Location: Manfield House 1, Southampton Street, London, WC2R 0LR Category: Extractive Industries Class Code: Ore Mining Positional Accuracy: Positioned to address or location	A8NE (SE)	660	11	530459 180759
484	Points of Interest - Manufacturing and Production Name: Space at Gower St Location: Flat 1 37-41, Gower Street, London, WC1E 6HH Category: Industrial Features Class Code: Business Parks and Industrial Estates Positional Accuracy: Positioned to address or location	A17SE (NW)	604	11	529743 181888
484	Points of Interest - Manufacturing and Production Name: Space @ Gower Street Location: 37-41 Gower Street, London, WC1E 6HH Category: Industrial Features Class Code: Business Parks and Industrial Estates Positional Accuracy: Positioned to address or location	A17SE (NW)	604	11	529743 181888
484	Points of Interest - Manufacturing and Production Name: Regency Mines Plc Location: 55 Gower Street, London, WC1E 6HJ Category: Extractive Industries Class Code: Ore Mining Positional Accuracy: Positioned to address or location	A17SE (NW)	672	11	529703 181943
485	Points of Interest - Manufacturing and Production Name: Mls Business Centres Location: 17-19 Bedford Street, London, WC2E 9HP Category: Industrial Features Class Code: Business Parks and Industrial Estates Positional Accuracy: Positioned to address or location	A8NE (S)	605	11	530217 180750
485	Points of Interest - Manufacturing and Production Name: Mls Business Centres Ltd Location: 17-19 Bedford Street, London, WC2E 9HP Category: Industrial Features Class Code: Business Parks and Industrial Estates Positional Accuracy: Positioned to address or location	A8NE (S)	605	11	530217 180750
485	Points of Interest - Manufacturing and Production Name: Longford Business Centres Location: Brookmount House 62-65, Chandos Place, London, WC2N 4LP Category: Industrial Features Class Code: Business Parks and Industrial Estates Positional Accuracy: Positioned to address or location	A8SE (S)	648	11	530210 180706
485	Points of Interest - Manufacturing and Production Name: Longford Business Centres Location: Brookmount House 62-65, Chandos Place, London, WC2N 4HG Category: Industrial Features Class Code: Business Parks and Industrial Estates Positional Accuracy: Positioned to address or location	A8SE (S)	648	11	530210 180706
485	Points of Interest - Manufacturing and Production Name: Stanhope Business Centres Location: 53 Chandos Place, London, WC2N 4HS Category: Industrial Features Class Code: Business Parks and Industrial Estates Positional Accuracy: Positioned to address or location	A8SE (S)	672	11	530193 180681
486	Points of Interest - Manufacturing and Production Name: Collins King & Associates Location: 30 Maiden Lane, London, WC2E 7JS Category: Industrial Features Class Code: Business Parks and Industrial Estates Positional Accuracy: Positioned to address or location	A8NE (S)	608	11	530305 180760
486	Points of Interest - Manufacturing and Production Name: Collins King & Associates Location: 30 Maiden Lane, London, WC2E 7JS Category: Industrial Features Class Code: Business Parks and Industrial Estates Positional Accuracy: Positioned to address or location	A8NE (S)	608	11	530305 180760

Map ID	Details	Quadrant Reference (Compass Direction)	Estimated Distance From Site	Contact	NGR
487	Points of Interest - Manufacturing and Production Name: Eoffice Location: 2 Sheraton Street, London, W1F 8BH Category: Industrial Features Class Code: Business Parks and Industrial Estates Positional Accuracy: Positioned to address or location	A12SE (W)	618	11	529560 181200
488	Points of Interest - Manufacturing and Production Name: Works Location: Not Supplied Category: Industrial Features Class Code: Unspecified Works Or Factories Positional Accuracy: Positioned to an adjacent address or location	A12SE (SW)	632	11	529605 181075
488	Points of Interest - Manufacturing and Production Name: Works Location: W1D Category: Industrial Features Class Code: Unspecified Works Or Factories Positional Accuracy: Positioned to an adjacent address or location	A12SE (SW)	632	11	529605 181075
488	Points of Interest - Manufacturing and Production Name: Sohost Ltd Location: 8 Berwick Street, London, W1F 0PH Category: Industrial Features Class Code: Business Parks and Industrial Estates Positional Accuracy: Positioned to address or location	A7NE (SW)	710	11	529548 181015
489	Points of Interest - Manufacturing and Production Name: Soho Estates Location: Cameo House 11, Bear Street, London, WC2H 7AS Category: Industrial Features Class Code: Business Parks and Industrial Estates Positional Accuracy: Positioned to address or location	A8NW (S)	638	11	529937 180761
489	Points of Interest - Manufacturing and Production Name: Cameo House Location: Cameo House 11, Bear Street, London, WC2H 7AS Category: Industrial Features Class Code: Business Parks and Industrial Estates Positional Accuracy: Positioned to address or location	A8NW (S)	638	11	529937 180761
489	Points of Interest - Manufacturing and Production Name: Cameo House Location: Cameo House 11, Bear Street, London, WC2H 7AS Category: Industrial Features Class Code: Business Parks and Industrial Estates Positional Accuracy: Positioned to address or location	A8NW (S)	638	11	529937 180761
490	Points of Interest - Manufacturing and Production Name: Works Location: W1T Category: Industrial Features Class Code: Unspecified Works Or Factories Positional Accuracy: Positioned to an adjacent address or location	A12NE (W)	647	11	529541 181662
490	Points of Interest - Manufacturing and Production Name: Mls Location: 33 Charlotte Street, London, W1T 1RR Category: Industrial Features Class Code: Business Parks and Industrial Estates Positional Accuracy: Positioned to address or location	A12NW (W)	721	11	529457 181651
491	Points of Interest - Manufacturing and Production Name: Charnwood Minerals Ltd Location: 5 Richbell Place, London, WC1N 3LA Category: Extractive Industries Class Code: Sand, Gravel and Clay Extraction and Merchants Positional Accuracy: Positioned to address or location	A19SW (NE)	693	11	530699 181925
491	Points of Interest - Manufacturing and Production Name: Flexioffices Location: 14-18 Emerald Street, London, WC1N 3QA Category: Industrial Features Class Code: Business Parks and Industrial Estates Positional Accuracy: Positioned to address or location	A19SW (NE)	717	11	530718 181940
492	Points of Interest - Manufacturing and Production Name: Buried Hill Services Ltd Location: Wellington House 125-130, Strand, London, WC2R 0AP Category: Extractive Industries Class Code: Oil and Gas Extraction, Refinery and Product Manufacture Positional Accuracy: Positioned to address or location	A9NW (SE)	697	11	530607 180794

Map ID	Details	Quadrant Reference (Compass Direction)	Estimated Distance From Site	Contact	NGR
492	Points of Interest - Manufacturing and Production Name: Bunduq Co Ltd Location: Brettenham House, Lancaster Place, London, WC2E 7EN Category: Extractive Industries Class Code: Oil and Gas Extraction, Refinery and Product Manufacture Positional Accuracy: Positioned to address or location	A9NW (SE)	752	11	530636 180747
492	Points of Interest - Manufacturing and Production Name: Abu Dhabi Marine Areas Ltd Location: Brettenham House, Lancaster Place, London, WC2E 7EN Category: Extractive Industries Class Code: Oil and Gas Extraction, Refinery and Product Manufacture Positional Accuracy: Positioned to address or location	A9NW (SE)	752	11	530636 180747
492	Points of Interest - Manufacturing and Production Name: Draco Brettenham Ltd Location: Brettenham House, Lancaster Place, London, WC2E 7EN Category: Industrial Features Class Code: Business Parks and Industrial Estates Positional Accuracy: Positioned to address or location	A9NW (SE)	752	11	530636 180747
492	Points of Interest - Manufacturing and Production Name: Ridge Mining Plc Location: 5, Brettenham House, Lancaster Pl, London, WC2E 7EN Category: Extractive Industries Class Code: Ore Mining Positional Accuracy: Positioned to address or location	A9NW (SE)	753	11	530636 180746
493	Points of Interest - Manufacturing and Production Name: French Chamber of Commerce Location: Lincoln House 296-302, High Holborn, London, WC1V 7JH Category: Industrial Features Class Code: Business Parks and Industrial Estates Positional Accuracy: Positioned to address or location	A14NE (E)	710	11	530906 181574
494	Points of Interest - Manufacturing and Production Name: Eoffice Location: 20-24 Broadwick Street, London, W1F 8HT Category: Industrial Features Class Code: Business Parks and Industrial Estates Positional Accuracy: Positioned to address or location	A12SW (SW)	743	11	529472 181086
495	Points of Interest - Manufacturing and Production Name: Gianfar Ltd Location: Adam House 7-10, Adam Street, London, WC2N 6AA Category: Industrial Features Class Code: Business Parks and Industrial Estates Positional Accuracy: Positioned to address or location	A8SE (S)	756	11	530426 180642
495	Points of Interest - Manufacturing and Production Name: Adam House Location: 7-10 Adam Street, London, WC2N 6AA Category: Industrial Features Class Code: Business Parks and Industrial Estates Positional Accuracy: Positioned to address or location	A8SE (S)	756	11	530426 180642
495	Points of Interest - Manufacturing and Production Name: Adam House Ltd Location: 7-10 Adam Street, London, WC2N 6AA Category: Industrial Features Class Code: Business Parks and Industrial Estates Positional Accuracy: Positioned to address or location	A8SE (S)	756	11	530426 180642
496	Points of Interest - Manufacturing and Production Name: Regus Plc Location: The Cobalt Building 19-20, Noel Street, London, W1F 8GW Category: Industrial Features Class Code: Business Parks and Industrial Estates Positional Accuracy: Positioned to address or location	A12SW (W)	764	11	529407 181195
497	Points of Interest - Manufacturing and Production Name: Archer St Works Location: Not Supplied Category: Industrial Features Class Code: Unspecified Works Or Factories Positional Accuracy: Positioned to an adjacent address or location	A7NE (SW)	766	11	529588 180858
497	Points of Interest - Manufacturing and Production Name: Works Location: W1D Category: Industrial Features Class Code: Unspecified Works Or Factories Positional Accuracy: Positioned to an adjacent address or location	A7NE (SW)	766	11	529589 180856

Map ID	Details	Quadrant Reference (Compass Direction)	Estimated Distance From Site	Contact	NGR
498	Points of Interest - Manufacturing and Production Name: Mail Boxes Etc Location: 77 Beak Street, London, W1F 9DB Category: Industrial Features Class Code: Business Parks and Industrial Estates Positional Accuracy: Positioned to address or location	A7NW (SW)	854	11	529406 180977
498	Points of Interest - Manufacturing and Production Name: Mailboxes Etc (UK) Ltd Location: 77 Beak Street, London, W1F 9DB Category: Industrial Features Class Code: Business Parks and Industrial Estates Positional Accuracy: Positioned to address or location	A7NW (SW)	854	11	529406 180977
499	Points of Interest - Manufacturing and Production Name: Avocet Mining Location: 30 Haymarket, London, SW1Y 4EX Category: Extractive Industries Class Code: Ore Mining Positional Accuracy: Positioned to address or location	A7SE (SW)	857	11	529688 180645
499	Points of Interest - Manufacturing and Production Name: Xstrata Services (UK) Ltd Location: Panton House 25, Haymarket, London, SW1Y 4EN Category: Extractive Industries Class Code: Coal Mining Positional Accuracy: Positioned to address or location	A7SE (SW)	882	11	529712 180601
499	Points of Interest - Manufacturing and Production Name: Xstrata Services UK Ltd Location: Panton House 25, Haymarket, London, SW1Y 4EN Category: Extractive Industries Class Code: Coal Mining Positional Accuracy: Positioned to address or location	A7SE (SW)	882	11	529712 180601
499	Points of Interest - Manufacturing and Production Name: North River Resources Plc Location: Finland House 56, Haymarket, London, SW1Y 4RN Category: Extractive Industries Class Code: Ore Mining Positional Accuracy: Positioned to address or location	A7SE (SW)	932	11	529670 180569
500	Points of Interest - Manufacturing and Production Name: Mwb Business Exchange Location: Golden Cross House 8, Duncannon Street, London, WC2N 4JF Category: Industrial Features Class Code: Business Parks and Industrial Estates Positional Accuracy: Positioned to address or location	A8SW (S)	862	11	530125 180493
501	Points of Interest - Manufacturing and Production Name: Ariel House Location: Ariel House 74a, Charlotte Street, London, W1T 4QJ Category: Industrial Features Class Code: Business Parks and Industrial Estates Positional Accuracy: Positioned to address or location	A17SW (NW)	872	11	529376 181837
502	Points of Interest - Manufacturing and Production Name: Regus Plc Location: 85 Tottenham Court Road, London, W1T 4TQ Category: Industrial Features Class Code: Business Parks and Industrial Estates Positional Accuracy: Positioned to address or location	A17SW (NW)	874	11	529438 181941
503	Points of Interest - Manufacturing and Production Name: Bayfield Energy Ltd Location: Burdett House 15-16, Buckingham Street, London, WC2N 6DU Category: Extractive Industries Class Code: Oil and Gas Extraction, Refinery and Product Manufacture Positional Accuracy: Positioned to address or location	A8SE (S)	881	11	530360 180493
504	Points of Interest - Manufacturing and Production Name: Holborn Gate Location: Holborn Gate 330, High Holborn, London, WC1V 7PP Category: Industrial Features Class Code: Business Parks and Industrial Estates Positional Accuracy: Positioned to address or location	A14NE (E)	883	11	531084 181584
504	Points of Interest - Manufacturing and Production Name: Regus Location: Holborn Gate 330, High Holborn, London, WC1V 7QT Category: Industrial Features Class Code: Business Parks and Industrial Estates Positional Accuracy: Positioned to address or location	A14NE (E)	883	11	531084 181584

Map ID	Details	Quadrant Reference (Compass Direction)	Estimated Distance From Site	Contact	NGR
504	Points of Interest - Manufacturing and Production Name: London Executive Offices Location: 25 Southampton Buildings, London, WC2A 1AL Category: Industrial Features Class Code: Business Parks and Industrial Estates Positional Accuracy: Positioned to address or location	A14NE (E)	902	11	531116 181515
504	Points of Interest - Manufacturing and Production Name: Socomec Location: 25 Central Court, London, WC2A 1AL Category: Industrial Features Class Code: Energy Production Positional Accuracy: Positioned to address or location	A14NE (E)	902	11	531116 181515
505	Points of Interest - Manufacturing and Production Name: Saint Barbara LLP Location: 9 John Street, London, WC1N 2ES Category: Extractive Industries Class Code: Ore Mining Positional Accuracy: Positioned to address or location	A19SE (NE)	893	11	530875 182028
505	Points of Interest - Manufacturing and Production Name: St Barbara Location: 9 John Street, London, WC1N 2ES Category: Extractive Industries Class Code: Ore Mining Positional Accuracy: Positioned to address or location	A19SE (NE)	894	11	530876 182029
506	Points of Interest - Manufacturing and Production Name: Mineral Securities Location: Cashmere House, 13-14 Golden Sq, London, W1F 9JF Category: Extractive Industries Class Code: Ore Mining Positional Accuracy: Positioned to address or location	A7NW (SW)	941	11	529403 180810
506	Points of Interest - Manufacturing and Production Name: Katanga Mining Location: 15 Golden Square, London, W1F 9JG Category: Extractive Industries Class Code: Ore Mining Positional Accuracy: Positioned to address or location	A7NW (SW)	956	11	529396 180796
506	Points of Interest - Manufacturing and Production Name: Katanga Mining UK Ltd Location: 15 Golden Square, London, W1F 9JG Category: Extractive Industries Class Code: Ore Mining Positional Accuracy: Positioned to address or location	A7NW (SW)	956	11	529396 180796
507	Points of Interest - Manufacturing and Production Name: Countymark House Business Centre Location: 50 Regent Street, London, W1B 5RD Category: Industrial Features Class Code: Business Parks and Industrial Estates Positional Accuracy: Positioned to address or location	A7SW (SW)	950	11	529502 180680
508	Points of Interest - Manufacturing and Production Name: Shell Gas Direct Location: Grand Buildings 1-3, Strand, London, WC2N 5HR Category: Extractive Industries Class Code: Oil and Gas Extraction, Refinery and Product Manufacture Positional Accuracy: Positioned to address or location	A8SW (S)	957	11	530141 180397
508	Points of Interest - Manufacturing and Production Name: Regus Location: 1 Northumberland Avenue, London, WC2N 5BW Category: Industrial Features Class Code: Business Parks and Industrial Estates Positional Accuracy: Positioned to address or location	A3NW (S)	999	11	530085 180358
509	Points of Interest - Manufacturing and Production Name: United Energy Group Location: 45 Doughty Street, London, WC1N 2LR Category: Extractive Industries Class Code: Oil and Gas Extraction, Refinery and Product Manufacture Positional Accuracy: Positioned to address or location	A19NW (NE)	961	11	530771 182219
510	Points of Interest - Manufacturing and Production Name: Sirius Minerals Plc Location: Greener House 66-68, Haymarket, London, SW1Y 4RF Category: Extractive Industries Class Code: Ore Mining Positional Accuracy: Positioned to address or location	A7SE (SW)	963	11	529711 180508

Map ID	Details	Quadrant Reference (Compass Direction)	Estimated Distance From Site	Contact	NGR
510	Points of Interest - Manufacturing and Production Name: Eurusergy (UK) Ltd Location: 13 Charles II Street, London, SW1Y 4QU Category: Industrial Features Class Code: Energy Production Positional Accuracy: Positioned to address or location	A7SE (SW)	989	11	529698 180486
510	Points of Interest - Manufacturing and Production Name: Eurusergy UK Ltd Location: 13 Charles II Street, London, SW1Y 4QU Category: Industrial Features Class Code: Energy Production Positional Accuracy: Positioned to address or location	A7SE (SW)	989	11	529698 180486
511	Points of Interest - Manufacturing and Production Name: Temple Property Investments Location: Temple Pier, Victoria Embankment, London, WC2R 2PN Category: Industrial Features Class Code: Business Parks and Industrial Estates Positional Accuracy: Positioned to address or location	A9NE (SE)	970	11	530959 180743
511	Points of Interest - Manufacturing and Production Name: The Yacht London Ltd Location: Temple Pier, Victoria Embankment, London, WC2R 2PN Category: Industrial Features Class Code: Business Parks and Industrial Estates Positional Accuracy: Positioned to address or location	A9NE (SE)	970	11	530959 180743
512	Points of Interest - Manufacturing and Production Name: Sterling Energy Location: 5 Chancery Lane, London, WC2A 1LG Category: Extractive Industries Class Code: Oil and Gas Extraction, Refinery and Product Manufacture Positional Accuracy: Positioned to address or location	A14SE (E)	973	11	531180 181188
513	Points of Interest - Manufacturing and Production Name: Kinnaird House Location: Kinnaird House 1, Pall Mall East, London, SW1Y 5AU Category: Industrial Features Class Code: Business Parks and Industrial Estates Positional Accuracy: Positioned to address or location	A7SE (S)	975	11	529821 180444
514	Points of Interest - Manufacturing and Production Name: The Sanatello Group Location: 21 Carnaby Street, London, W1F 7DA Category: Industrial Features Class Code: Business Parks and Industrial Estates Positional Accuracy: Positioned to address or location	A7NW (SW)	976	11	529253 181007
514	Points of Interest - Manufacturing and Production Name: Aurol Location: 26 Fouberts Place, London, W1F 7PP Category: Extractive Industries Class Code: Stone Quarrying and Preparation Positional Accuracy: Positioned to address or location	A7NW (W)	979	11	529226 181062
515	Points of Interest - Manufacturing and Production Name: Works Location: Not Supplied Category: Industrial Features Class Code: Unspecified Works Or Factories Positional Accuracy: Positioned to an adjacent address or location	A7NW (SW)	997	11	529276 180916
516	Points of Interest - Public Infrastructure Name: A Man with A Van Location: 14 Tottenham Court Road, London, W1T 1JY Category: Infrastructure and Facilities Class Code: Waste Storage, Processing and Disposal Positional Accuracy: Positioned to address or location	A12NE (W)	397	11	529745 181468
517	Points of Interest - Public Infrastructure Name: Wjj Waste Ltd Location: 1a, Benin House, Procter St, London, WC1V 6NZ Category: Infrastructure and Facilities Class Code: Waste Storage, Processing and Disposal Positional Accuracy: Positioned to address or location	A14NW (NE)	442	11	530597 181634
518	Points of Interest - Public Infrastructure Name: London House Clearance Location: 27a Floral Street, London, WC2E 9EZ Category: Infrastructure and Facilities Class Code: Waste Storage, Processing and Disposal Positional Accuracy: Positioned to address or location	A8NW (S)	468	11	530140 180886

Map ID	Details	Quadrant Reference (Compass Direction)	Estimated Distance From Site	Contact	NGR
519	Points of Interest - Public Infrastructure Name: Soho Fire Station Location: Soho Fire Station 126-128, Shaftesbury Avenue, London, W1D 5ET Category: Central and Local Government Class Code: Fire Brigade Stations Positional Accuracy: Positioned to address or location	A8NW (SW)	519	11	529855 180942
520	Points of Interest - Public Infrastructure Name: Bloomsbury Location: 5-6 Store Street, London, WC1E 7DQ Category: Road And Rail Class Code: Petrol and Fuel Stations Positional Accuracy: Positioned to address or location	A17SE (NW)	529	11	529772 181810
520	Points of Interest - Public Infrastructure Name: Bloomsbury Location: 5-6 Store Street, London, WC1E 7DQ Category: Road And Rail Class Code: Petrol and Fuel Stations Positional Accuracy: Positioned to address or location	A17SE (NW)	529	11	529772 181810
521	Points of Interest - Public Infrastructure Name: Tesco Petrol Filling Station Location: 2-4 Dean Street, London, W1D 3RF Category: Road And Rail Class Code: Petrol and Fuel Stations Positional Accuracy: Positioned to address or location	A12SE (W)	543	11	529612 181285
522	Points of Interest - Public Infrastructure Name: Tesco Petrol Filling Station Location: 22-25 Bedford Street, London, WC2E 9EQ Category: Road And Rail Class Code: Petrol and Fuel Stations Positional Accuracy: Positioned to address or location	A8NE (S)	567	11	530198 180787
523	Points of Interest - Public Infrastructure Name: junkanddisorderly.com Location: Flat 1 23, Red Lion Street, London, WC1R 4PS Category: Infrastructure and Facilities Class Code: Waste Storage, Processing and Disposal Positional Accuracy: Positioned to address or location	A14NW (NE)	621	11	530750 181727
524	Points of Interest - Public Infrastructure Name: Holborn Police Station Location: 10 Lambs Conduit Street, London, WC1N 3NR Category: Central and Local Government Class Code: Police Stations Positional Accuracy: Positioned to address or location	A19SW (NE)	678	11	530710 181890
524	Points of Interest - Public Infrastructure Name: Citi Junk Location: 20-22 Bedford Row, London, WC1R 4JS Category: Infrastructure and Facilities Class Code: Waste Storage, Processing and Disposal Positional Accuracy: Positioned to address or location	A19SW (NE)	730	11	530800 181859
524	Points of Interest - Public Infrastructure Name: Citijunk Location: 20-22 Bedford Row, London, WC1R 4EB Category: Infrastructure and Facilities Class Code: Waste Storage, Processing and Disposal Positional Accuracy: Positioned to address or location	A19SW (NE)	730	11	530800 181859
525	Points of Interest - Public Infrastructure Name: Mrs Environmental Services Ltd Location: Sixth Floor High Holborn House 52-54, High Holborn, London, WC1V 6RL Category: Infrastructure and Facilities Class Code: Waste Storage, Processing and Disposal Positional Accuracy: Positioned to address or location	A14NE (E)	696	11	530878 181618
525	Points of Interest - Public Infrastructure Name: Enterprise Managed Services Ltd Location: High Holborn House 52-54, High Holborn, London, WC1V 6RL Category: Infrastructure and Facilities Class Code: Waste Storage, Processing and Disposal Positional Accuracy: Positioned to address or location	A14NE (E)	696	11	530878 181618
526	Points of Interest - Public Infrastructure Name: Metropolitan Police Service Location: Charing Cross Police Station, Agar Street, London, WC2N 4JP Category: Central and Local Government Class Code: Police Stations Positional Accuracy: Positioned to address or location	A8SE (S)	706	11	530240 180651

Map ID	Details	Quadrant Reference (Compass Direction)	Estimated Distance From Site	Contact	NGR
526	Points of Interest - Public Infrastructure Name: Metropolitan Police Service Charing Cross Location: Charing Cross Police Station, Agar Street, London, WC2N 4JP Category: Central and Local Government Class Code: Police Stations Positional Accuracy: Positioned to address or location	A8SE (S)	706	11	530240 180651
526	Points of Interest - Public Infrastructure Name: Charing Cross Police Station Location: Charing Cross Police Station, Agar Street, London, WC2N 4JP Category: Central and Local Government Class Code: Police Stations Positional Accuracy: Positioned to address or location	A8SE (S)	707	11	530239 180650
527	Points of Interest - Public Infrastructure Name: Tesco Petrol Filling Station Location: 10-16 Goodge Street, London, W1T 2QB Category: Road And Rail Class Code: Petrol and Fuel Stations Positional Accuracy: Positioned to address or location	A17SE (NW)	713	11	529524 181776
528	Points of Interest - Public Infrastructure Name: Woburn Place Service Station Location: Russell Court, Woburn Place, London, WC1H 0LS Category: Road And Rail Class Code: Petrol and Fuel Stations Positional Accuracy: Positioned to address or location	A18NW (N)	754	11	530076 182204
528	Points of Interest - Public Infrastructure Name: Total Location: Service Station, Woburn Place, London, WC1H 0LS Category: Road And Rail Class Code: Petrol and Fuel Stations Positional Accuracy: Positioned to address or location	A18NW (N)	754	11	530077 182204
529	Points of Interest - Public Infrastructure Name: Veolia Environmental Services Location: Cockpit Yard, Northington St, London, WC1N 2NP Category: Infrastructure and Facilities Class Code: Waste Storage, Processing and Disposal Positional Accuracy: Positioned to address or location	A19SW (NE)	794	11	530800 181964
529	Points of Interest - Public Infrastructure Name: Veolia Environnement Location: Cockpit Yard, Northington Street, London, WC1N 2NP Category: Infrastructure and Facilities Class Code: Waste Storage, Processing and Disposal Positional Accuracy: Positioned to address or location	A19SW (NE)	795	11	530800 181965
529	Points of Interest - Public Infrastructure Name: Veolia Environnement Location: Cockpit Yard, Northington Street, London, WC1N 2NP Category: Infrastructure and Facilities Class Code: Waste Storage, Processing and Disposal Positional Accuracy: Positioned to address or location	A19SW (NE)	795	11	530800 181965
530	Points of Interest - Public Infrastructure Name: Corporate Mobile Recycling Location: 3 Long Yard, London, WC1N 3LS Category: Infrastructure and Facilities Class Code: Recycling Centres Positional Accuracy: Positioned to address or location	A19NW (NE)	812	11	530628 182138
531	Points of Interest - Public Infrastructure Name: London Charing Cross Rail Station Location: Villiers Street, WC2N Category: Public Transport, Stations and Infrastructure Class Code: Railway Stations, Junctions and Halts Positional Accuracy: Positioned to address or location	A8SE (S)	940	11	530279 180419
531	Points of Interest - Public Infrastructure Name: London Charing Cross Station (Terminus) Location: Villiers Street, WC2N Category: Public Transport, Stations and Infrastructure Class Code: Railway Stations, Junctions and Halts Positional Accuracy: Positioned to address or location	A8SE (S)	940	11	530279 180419
532	Points of Interest - Recreational and Environmental Name: Playground Location: Not Supplied Category: Recreational Class Code: Playgrounds Positional Accuracy: Positioned to an adjacent address or location	A13SW (SW)	250	11	529964 181215

Map ID	Details	Quadrant Reference (Compass Direction)	Estimated Distance From Site	Contact	NGR
532	Points of Interest - Recreational and Environmental Name: Playground Location: St Giles Passage, WC2H Category: Recreational Class Code: Playgrounds Positional Accuracy: Positioned to address or location	A13SW (SW)	262	11	529952 181211
533	Points of Interest - Recreational and Environmental Name: Playground Location: Bloomsbury Square, WC1A Category: Recreational Class Code: Playgrounds Positional Accuracy: Positioned to address or location	A13NE (NE)	260	11	530304 181688
534	Points of Interest - Recreational and Environmental Name: Playground Location: Not Supplied Category: Recreational Class Code: Playgrounds Positional Accuracy: Positioned to an adjacent address or location	A13SE (SE)	315	11	530424 181133
534	Points of Interest - Recreational and Environmental Name: Playground Location: Drury Lane, WC2B Category: Recreational Class Code: Playgrounds Positional Accuracy: Positioned to address or location	A13SE (SE)	315	11	530425 181134
535	Points of Interest - Recreational and Environmental Name: Playground Location: Drury Lane, WC2B Category: Recreational Class Code: Playgrounds Positional Accuracy: Positioned to address or location	A13SE (SE)	400	11	530504 181090
535	Points of Interest - Recreational and Environmental Name: Playground Location: Not Supplied Category: Recreational Class Code: Playgrounds Positional Accuracy: Positioned to an adjacent address or location	A13SE (SE)	407	11	530507 181083
536	Points of Interest - Recreational and Environmental Name: Playground Location: Not Supplied Category: Recreational Class Code: Playgrounds Positional Accuracy: Positioned to an adjacent address or location	A18SE (NE)	455	11	530433 181838
536	Points of Interest - Recreational and Environmental Name: Playground Location: Old Gloucester Street, WC1N Category: Recreational Class Code: Playgrounds Positional Accuracy: Positioned to an adjacent address or location	A18SE (NE)	455	11	530433 181838
537	Points of Interest - Recreational and Environmental Name: Playground Location: Colville Place, W1T Category: Recreational Class Code: Playgrounds Positional Accuracy: Positioned to address or location	A12NE (W)	679	11	529510 181672
537	Points of Interest - Recreational and Environmental Name: Playground Location: Not Supplied Category: Recreational Class Code: Playgrounds Positional Accuracy: Positioned to an adjacent address or location	A12NE (W)	680	11	529509 181670
538	Points of Interest - Recreational and Environmental Name: Playground Location: Woburn Square, WC1H Category: Recreational Class Code: Playgrounds Positional Accuracy: Positioned to address or location	A18NW (NW)	716	11	529877 182111
539	Points of Interest - Recreational and Environmental Name: Play Centre Location: Not Supplied Category: Recreational Class Code: Playgrounds Positional Accuracy: Positioned to an adjacent address or location	A17SW (NW)	874	11	529423 181917

Map ID	Details	Quadrant Reference (Compass Direction)	Estimated Distance From Site	Contact	NGR
540	Points of Interest - Recreational and Environmental Name: Coram's Fields Playground Location: Brunswick Square, WC1N Category: Recreational Class Code: Playgrounds Positional Accuracy: Positioned to an adjacent address or location	A18NE (N)	889	11	530442 182308
540	Points of Interest - Recreational and Environmental Name: Coram's Fields Playground Location: Not Supplied Category: Recreational Class Code: Playgrounds Positional Accuracy: Positioned to an adjacent address or location	A18NE (N)	896	11	530462 182309
541	Points of Interest - Recreational and Environmental Name: Playground Location: Not Supplied Category: Recreational Class Code: Playgrounds Positional Accuracy: Positioned to an adjacent address or location	A18NE (N)	895	11	530184 182352
541	Points of Interest - Recreational and Environmental Name: Playground Location: Kenton Street, WC1N Category: Recreational Class Code: Playgrounds Positional Accuracy: Positioned to an adjacent address or location	A18NE (N)	895	11	530184 182352

Agency & Hydrological	Version	Update Cycle
Contaminated Land Register Entries and Notices		
London Borough of Southwark - Pollution Control Unit	April 2013	Annual Rolling Update
London Borough of Wandsworth - Environmental Health Department	January 2013	Annual Rolling Update
London Borough of Camden - Pollution Projects Team	March 2013	Annual Rolling Update
Royal Borough of Kensington And Chelsea - Environmental Services	May 2014	Annual Rolling Update
London Borough of Lambeth - Environmental Health Department	November 2014	Annual Rolling Update
City of London - Environmental Health Department	October 2014	Annual Rolling Update
London Borough of Haringey - Planning and Environmental Health	October 2014	Annual Rolling Update
London Borough of Tower Hamlets - Environmental Health Department	October 2014	Annual Rolling Update
Westminster City Council - Environmental Health Department	October 2014	Annual Rolling Update
London Borough of Hackney - Environmental Health Department	October 2017	Annual Rolling Update
London Borough of Hammersmith And Fulham - Environmental Health Department	September 2013	Annual Rolling Update
London Borough of Brent - Environmental Health Department	September 2014	Annual Rolling Update
London Borough of Islington - Public Protection	September 2017	Annual Rolling Update
Discharge Consents		
Environment Agency - Thames Region	July 2019	Quarterly
Enforcement and Prohibition Notices		
Environment Agency - Southern Region	March 2013	Annual Rolling Update
Environment Agency - Thames Region	March 2013	Annual Rolling Update
Integrated Pollution Controls		
Environment Agency - Thames Region	October 2008	Variable
Integrated Pollution Prevention And Control		
Environment Agency - South East Region - Kent & South London Area	July 2019	Quarterly
Environment Agency - South East Region - North East Thames Area	July 2019	Quarterly
Environment Agency - Thames Region	July 2019	Quarterly
Local Authority Integrated Pollution Prevention And Control		
London Borough of Southwark - Environmental Health Department	April 2014	Variable
City of London - Environmental Health Department	August 2014	Variable
London Borough of Wandsworth - Environmental Health Department	August 2014	Variable
London Borough of Islington - Environmental Health Department	January 2015	Variable
London Borough of Haringey - Planning and Environmental Health	June 2014	Variable
London Borough of Hammersmith And Fulham - Environmental Health Department	March 2014	Variable
London Borough of Hackney - Environmental Health Department	March 2015	Variable
London Borough of Brent - Environmental Health Department	March 2016	Variable
London Borough of Lambeth - Environmental Health Department	May 2016	Variable
Westminster City Council - Environmental Health Department	November 2015	Variable
London Borough of Camden - Pollution Projects Team	October 2014	Variable
London Borough of Tower Hamlets - Environmental Health Department	October 2014	Variable
London Port Health Authority - Environmental Services	October 2014	Variable
Royal Borough of Kensington And Chelsea - Environmental Health Department	September 2014	Variable
Local Authority Pollution Prevention and Controls		
London Borough of Southwark - Environmental Health Department	April 2014	Annual Rolling Update
London Borough of Wandsworth - Environmental Health Department	August 2014	Annual Rolling Update
City of London - Environmental Health Department	August 2014	Not Applicable
London Borough of Islington - Environmental Health Department	January 2015	Annual Rolling Update
London Borough of Haringey - Planning and Environmental Health	June 2014	Annual Rolling Update
London Borough of Hammersmith And Fulham - Environmental Health Department	March 2014	Annual Rolling Update
London Borough of Hackney - Environmental Health Department	March 2015	Annual Rolling Update
London Borough of Brent - Environmental Health Department	March 2016	Annual Rolling Update
London Borough of Lambeth - Environmental Health Department	May 2016	Annual Rolling Update
Westminster City Council - Environmental Health Department	November 2015	Not Applicable
London Borough of Camden - Pollution Projects Team	October 2014	Annual Rolling Update
London Borough of Tower Hamlets - Environmental Health Department	October 2014	Annual Rolling Update
London Port Health Authority - Environmental Services	October 2014	Annual Rolling Update
Royal Borough of Kensington And Chelsea - Environmental Health Department	September 2014	Annual Rolling Update

Agency & Hydrological	Version	Update Cycle
Local Authority Pollution Prevention and Control Enforcements		
London Borough of Southwark - Environmental Health Department	April 2014	Variable
City of London - Environmental Health Department	August 2014	Variable
London Borough of Wandsworth - Environmental Health Department	August 2014	Variable
London Borough of Islington - Environmental Health Department	January 2015	Variable
London Borough of Haringey - Planning and Environmental Health	June 2014	Variable
London Borough of Hammersmith And Fulham - Environmental Health Department	March 2014	Variable
London Borough of Hackney - Environmental Health Department	March 2015	Variable
London Borough of Brent - Environmental Health Department	March 2016	Variable
London Borough of Lambeth - Environmental Health Department	May 2016	Variable
Westminster City Council - Environmental Health Department	November 2015	Variable
London Borough of Camden - Pollution Projects Team	October 2014	Variable
London Borough of Tower Hamlets - Environmental Health Department	October 2014	Variable
London Port Health Authority - Environmental Services	October 2014	Variable
Royal Borough of Kensington And Chelsea - Environmental Health Department	September 2014	Variable
Nearest Surface Water Feature		
Ordnance Survey	January 2019	
Pollution Incidents to Controlled Waters		
Environment Agency - Thames Region	September 1999	Not Applicable
Prosecutions Relating to Authorised Processes		
Environment Agency - Thames Region	March 2013	Annual Rolling Update
Prosecutions Relating to Controlled Waters		
Environment Agency - Thames Region	March 2013	Annual Rolling Update
Registered Radioactive Substances		
Environment Agency - Thames Region	June 2016	
River Quality		
Environment Agency - Head Office	November 2001	Not Applicable
River Quality Biology Sampling Points		
Environment Agency - Head Office	July 2012	Annually
River Quality Chemistry Sampling Points		
Environment Agency - Head Office	July 2012	Annually
Substantiated Pollution Incident Register		
Environment Agency - South East Region - Kent & South London Area	July 2019	Quarterly
Environment Agency - South East Region - North East Thames Area	July 2019	Quarterly
Environment Agency - Thames Region - North East Area	July 2019	Quarterly
Environment Agency - Thames Region - South East Area	July 2019	Quarterly
Water Abstractions		
Environment Agency - Thames Region	July 2019	Quarterly
Water Industry Act Referrals		
Environment Agency - Thames Region	October 2017	Quarterly
Groundwater Vulnerability Map		
Environment Agency - Head Office	June 2018	Annually
Bedrock Aquifer Designations		
Environment Agency - Head Office	January 2018	Annually
Superficial Aquifer Designations		
Environment Agency - Head Office	January 2018	Annually
Source Protection Zones		
Environment Agency - Head Office	July 2019	Quarterly
Extreme Flooding from Rivers or Sea without Defences		
Environment Agency - Head Office	August 2019	Quarterly
Flooding from Rivers or Sea without Defences		
Environment Agency - Head Office	August 2019	Quarterly

Agency & Hydrological	Version	Update Cycle
Areas Benefiting from Flood Defences Environment Agency - Head Office	August 2019	Quarterly
Flood Water Storage Areas Environment Agency - Head Office	August 2019	Quarterly
Flood Defences Environment Agency - Head Office	August 2019	Quarterly
OS Water Network Lines Ordnance Survey	April 2019	Quarterly
Surface Water 1 in 30 year Flood Extent Environment Agency - Head Office	October 2013	Annually
Surface Water 1 in 100 year Flood Extent Environment Agency - Head Office	October 2013	Annually
Surface Water 1 in 1000 year Flood Extent Environment Agency - Head Office	October 2013	Annually
Surface Water Suitability Environment Agency - Head Office	October 2013	Annually
BGS Groundwater Flooding Susceptibility British Geological Survey - National Geoscience Information Service	May 2013	Annually

Waste	Version	Update Cycle
BGS Recorded Landfill Sites British Geological Survey - National Geoscience Information Service	June 1996	Not Applicable
Historical Landfill Sites Environment Agency - Head Office	July 2019	Quarterly
Integrated Pollution Control Registered Waste Sites Environment Agency - Thames Region	October 2008	Not Applicable
Licensed Waste Management Facilities (Landfill Boundaries) Environment Agency - South East Region - Kent & South London Area Environment Agency - South East Region - North East Thames Area Environment Agency - Thames Region - North East Area Environment Agency - Thames Region - South East Area	July 2018 July 2018 July 2018 July 2018	Quarterly Quarterly Quarterly Quarterly
Licensed Waste Management Facilities (Locations) Environment Agency - South East Region - Kent & South London Area Environment Agency - South East Region - North East Thames Area Environment Agency - Thames Region - North East Area Environment Agency - Thames Region - South East Area	July 2019 July 2019 July 2019 July 2019	Quarterly Quarterly Quarterly Quarterly
Local Authority Landfill Coverage City of London - Environmental Health Department London Borough of Brent - Environmental Health Department London Borough of Camden London Borough of Hackney London Borough of Hammersmith And Fulham - Environmental Health Department London Borough of Haringey - Planning Department London Borough of Islington - Environmental Health Department London Borough of Lambeth - Environmental Health Department London Borough of Southwark - Environmental Health Department London Borough of Tower Hamlets - Environmental Health Department London Borough of Wandsworth - Environmental Health Department Royal Borough of Kensington And Chelsea Westminster City Council - Environmental Health Department	May 2000 May 2000 May 2000 May 2000 May 2000 May 2000 May 2000 May 2000 May 2000 May 2000 May 2000 May 2000 May 2000	Not Applicable Not Applicable Not Applicable Not Applicable Not Applicable Not Applicable Not Applicable Not Applicable Not Applicable Not Applicable Not Applicable Not Applicable Not Applicable
Local Authority Recorded Landfill Sites London Borough of Tower Hamlets - Environmental Health Department London Borough of Wandsworth - Environmental Health Department City of London - Environmental Health Department London Borough of Brent - Environmental Health Department London Borough of Camden London Borough of Hackney London Borough of Hammersmith And Fulham - Environmental Health Department London Borough of Haringey - Planning Department London Borough of Islington - Environmental Health Department London Borough of Lambeth - Environmental Health Department London Borough of Southwark - Environmental Health Department Royal Borough of Kensington And Chelsea Westminster City Council - Environmental Health Department	April 2003 April 2003 May 2000 May 2000 May 2000 May 2000 May 2000 May 2000 May 2000 May 2000 May 2000 May 2000 May 2000	Not Applicable Not Applicable Not Applicable Not Applicable Not Applicable Not Applicable Not Applicable Not Applicable Not Applicable Not Applicable Not Applicable Not Applicable Not Applicable
Potentially Infilled Land (Non-Water) Landmark Information Group Limited	December 1999	Not Applicable
Potentially Infilled Land (Water) Landmark Information Group Limited	December 1999	Not Applicable
Registered Landfill Sites Environment Agency - Thames Region - North East Area Environment Agency - Thames Region - South East Area	March 2003 March 2003	Not Applicable Not Applicable
Registered Waste Transfer Sites Environment Agency - Thames Region - North East Area Environment Agency - Thames Region - South East Area	March 2003 March 2003	Not Applicable Not Applicable

Waste	Version	Update Cycle
Registered Waste Treatment or Disposal Sites Environment Agency - Thames Region - North East Area Environment Agency - Thames Region - South East Area	June 2015 March 2003	Not Applicable Not Applicable
Hazardous Substances	Version	Update Cycle
Control of Major Accident Hazards Sites (COMAH) Health and Safety Executive	April 2018	Bi-Annually
Explosive Sites Health and Safety Executive	March 2017	Annually
Notification of Installations Handling Hazardous Substances (NIHHS) Health and Safety Executive	November 2000	Not Applicable
Planning Hazardous Substance Enforcements City of London London Borough of Camden London Borough of Hackney London Borough of Haringey London Borough of Lambeth - Planning Department London Borough of Southwark - Regeneration Department London Borough of Tower Hamlets London Borough of Wandsworth - Technical Services Royal Borough of Kensington And Chelsea Westminster City Council London Port Health Authority - Environmental Services London Borough of Brent London Borough of Islington London Borough of Hammersmith And Fulham - Environmental Protection	February 2016 February 2016 February 2016 February 2016 February 2016 February 2016 February 2016 February 2016 February 2016 February 2016 February 2016 January 2008 January 2016 October 2015 September 2014	Variable Variable Variable Variable Variable Variable Variable Variable Variable Variable Variable Annual Rolling Update Variable Variable Variable
Planning Hazardous Substance Consents London Borough of Hammersmith And Fulham - Environmental Protection City of London London Borough of Camden London Borough of Hackney London Borough of Haringey London Borough of Lambeth - Planning Department London Borough of Southwark - Regeneration Department London Borough of Tower Hamlets London Borough of Wandsworth - Technical Services Royal Borough of Kensington And Chelsea Westminster City Council London Port Health Authority - Environmental Services London Borough of Brent London Borough of Islington	August 2015 February 2016 February 2016 February 2016 February 2016 February 2016 February 2016 February 2016 February 2016 February 2016 February 2016 January 2008 January 2016 October 2015	Variable Variable Variable Variable Variable Variable Variable Variable Variable Variable Variable Annual Rolling Update Variable Variable

Geological	Version	Update Cycle
BGS 1:625,000 Solid Geology British Geological Survey - National Geoscience Information Service	January 2009	Not Applicable
BGS Estimated Soil Chemistry British Geological Survey - National Geoscience Information Service	October 2015	Annually
BGS Recorded Mineral Sites British Geological Survey - National Geoscience Information Service	April 2019	Bi-Annually
BGS Urban Soil Chemistry British Geological Survey - National Geoscience Information Service	October 2015	Annually
BGS Urban Soil Chemistry Averages British Geological Survey - National Geoscience Information Service	October 2015	Annually
CBSCB Compensation District Cheshire Brine Subsidence Compensation Board (CBSCB)	August 2011	Not Applicable
Coal Mining Affected Areas The Coal Authority - Property Searches	March 2014	Annual Rolling Update
Mining Instability Ove Arup & Partners	October 2000	Not Applicable
Non Coal Mining Areas of Great Britain British Geological Survey - National Geoscience Information Service	May 2015	Not Applicable
Potential for Collapsible Ground Stability Hazards British Geological Survey - National Geoscience Information Service	January 2019	Annually
Potential for Compressible Ground Stability Hazards British Geological Survey - National Geoscience Information Service	January 2019	Annually
Potential for Ground Dissolution Stability Hazards British Geological Survey - National Geoscience Information Service	January 2019	Annually
Potential for Landslide Ground Stability Hazards British Geological Survey - National Geoscience Information Service	January 2019	Annually
Potential for Running Sand Ground Stability Hazards British Geological Survey - National Geoscience Information Service	January 2019	Annually
Potential for Shrinking or Swelling Clay Ground Stability Hazards British Geological Survey - National Geoscience Information Service	January 2019	Annually
Radon Potential - Radon Affected Areas British Geological Survey - National Geoscience Information Service	July 2011	Annually
Radon Potential - Radon Protection Measures British Geological Survey - National Geoscience Information Service	July 2011	Annually

Industrial Land Use	Version	Update Cycle
Contemporary Trade Directory Entries Thomson Directories	July 2019	Quarterly
Fuel Station Entries Catalist Ltd - Experian	September 2019	Quarterly
Gas Pipelines National Grid	July 2014	
Points of Interest - Commercial Services PointX	September 2019	Quarterly
Points of Interest - Education and Health PointX	September 2019	Quarterly
Points of Interest - Manufacturing and Production PointX	September 2019	Quarterly
Points of Interest - Public Infrastructure PointX	September 2019	Quarterly
Points of Interest - Recreational and Environmental PointX	September 2019	Quarterly
Underground Electrical Cables National Grid	December 2015	

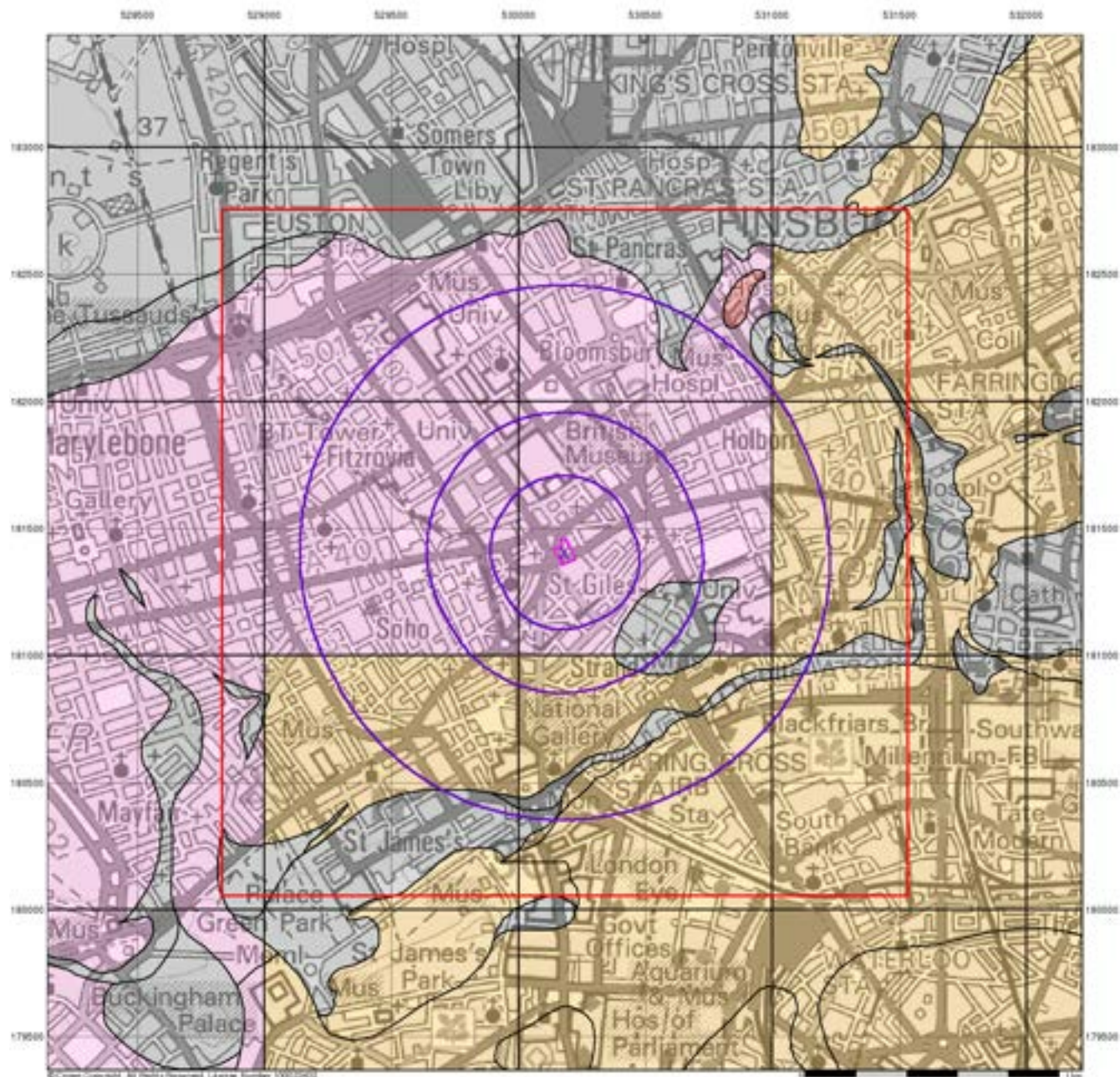
Sensitive Land Use	Version	Update Cycle
Ancient Woodland Natural England	August 2018	Bi-Annually
Areas of Adopted Green Belt London Borough of Haringey	March 2019	As notified
Areas of Unadopted Green Belt London Borough of Haringey	March 2019	As notified
Areas of Outstanding Natural Beauty Natural England	June 2019	Bi-Annually
Environmentally Sensitive Areas Natural England	January 2017	
Forest Parks Forestry Commission	April 1997	Not Applicable
Local Nature Reserves Natural England	March 2019	Bi-Annually
Marine Nature Reserves Natural England	July 2019	Bi-Annually
National Nature Reserves Natural England	July 2019	Bi-Annually
National Parks Natural England	April 2017	Bi-Annually
Nitrate Vulnerable Zones Department for Environment, Food and Rural Affairs (DEFRA - formerly FRCA)	October 2015	
Ramsar Sites Natural England	April 2019	Bi-Annually
Sites of Special Scientific Interest Natural England	March 2019	Bi-Annually
Special Areas of Conservation Natural England	June 2019	Bi-Annually
Special Protection Areas Natural England	April 2019	Bi-Annually
World Heritage Sites Historic England	July 2019	Bi-Annually

A selection of organisations who provide data within this report

Data Supplier	Data Supplier Logo
Ordnance Survey	
Environment Agency	
Scottish Environment Protection Agency	
The Coal Authority	
British Geological Survey	 British Geological Survey NATURAL ENVIRONMENT RESEARCH COUNCIL
Centre for Ecology and Hydrology	 Centre for Ecology & Hydrology NATURAL ENVIRONMENT RESEARCH COUNCIL
Natural Resources Wales	
Scottish Natural Heritage	
Natural England	
Public Health England	
Ove Arup	
Peter Brett Associates	

Contact	Name and Address	Contact Details
1	British Geological Survey - Enquiry Service British Geological Survey, Environmental Science Centre, Keyworth, Nottingham, Nottinghamshire, NG12 5GG	Telephone: 0115 936 3143 Fax: 0115 936 3276 Email: enquiries@bgs.ac.uk Website: www.bgs.ac.uk
2	Environment Agency - National Customer Contact Centre (NCCC) PO Box 544, Templeborough, Rotherham, S60 1BY	Telephone: 03708 506 506 Email: enquiries@environment-agency.gov.uk
3	Westminster City Council - Environmental Health Department Council House, Marylebone Road, London, NW1 5PT	Telephone: 020 7641 1317 Fax: 020 7641 1142 Website: www.westminster.gov.uk
4	London Borough of Camden - Pollution Projects Team Seventh Floor, Town Hall Extension, Argyle Street, London, WC1H 8EQ	Telephone: 020 7278 4444 Fax: 020 7860 5713 Website: www.camden.gov.uk
5	Environment Agency - Head Office Rio House, Waterside Drive, Aztec West, Almondsbury, Bristol, Avon, BS32 4UD	Telephone: 01454 624400 Fax: 01454 624409
6	Ordnance Survey Adanac Drive, Southampton, Hampshire, SO16 0AS	Telephone: 03456 05 05 05 Email: customerservices@ordnancesurvey.co.uk Website: www.ordnancesurvey.gov.uk
7	London Borough of Camden Town Hall, Judd Street, London, WC1H 9JE	Telephone: 020 7974 4444 Fax: 020 7974 6866 Email: info@camden.gov.uk Website: www.camden.gov.uk
8	City of London - Environmental Health Department P O Box 270, Corporation Of London, Guildhall, London, EC2P 2EJ	Telephone: 020 7606 3030 Fax: 020 7332 1623 Email: Ehcp.citypollution@corpoflondon.gov.uk
9	Health and Safety Executive 5S.2 Redgrave Court, Merton Road, Bootle, L20 7HS	Website: www.hse.gov.uk
10	Peter Brett Associates Caversham Bridge House, Waterman Place, Reading, Berkshire, RG1 8DN	Telephone: 0118 950 0761 Fax: 0118 959 7498 Email: reading@pba.co.uk Website: www.pba.co.uk
11	PointX 7 Abbey Court, Eagle Way, Sowton, Exeter, Devon, EX2 7HY	Website: www.pointx.co.uk
12	Natural England County Hall, Spetchley Road, Worcester, WR5 2NP	Telephone: 0300 060 3900 Email: enquiries@naturalengland.org.uk Website: www.naturalengland.org.uk
13	Historic England 1 Waterhouse Square, 138 - 142 Holborn, London, EC1N 2ST	Telephone: 0370 333 0607 Email: customers@historicengland.org.uk Website: www.historicengland.org.uk
-	Public Health England - Radon Survey, Centre for Radiation, Chemical and Environmental Hazards Chilton, Didcot, Oxfordshire, OX11 0RQ	Telephone: 01235 822622 Fax: 01235 833891 Email: radon@phe.gov.uk Website: www.ukradon.org
-	Landmark Information Group Limited Imperium, Imperial Way, Reading, Berkshire, RG2 0TD	Telephone: 0844 844 9952 Fax: 0844 844 9951 Email: customerservices@landmarkinfo.co.uk Website: www.landmarkinfo.co.uk

Please note that the Environment Agency / Natural Resources Wales / SEPA have a charging policy in place for enquiries.



Envirocheck®

LANDMARK INFORMATION GROUP®

Groundwater Vulnerability

General

Specified Site Specified Buffer(s) Bearing Reference Point
 Slice Map ID

Agency and Hydrological


Bedrock Aquifers

High Vulnerability, Principal Aquifer
 High Vulnerability, Secondary Aquifer
 Medium Vulnerability, Principal Aquifer
 Medium Vulnerability, Secondary Aquifer
 Low Vulnerability, Principal Aquifer
 Low Vulnerability, Secondary Aquifer
 Unproductive Aquifer
 Soluble Rock

Superficial Aquifers

High Vulnerability, Principal Aquifer
 High Vulnerability, Secondary Aquifer
 Medium Vulnerability, Principal Aquifer
 Medium Vulnerability, Secondary Aquifer
 Low Vulnerability, Principal Aquifer
 Low Vulnerability, Secondary Aquifer

Site Sensitivity Context Map - Slice A



Order Details

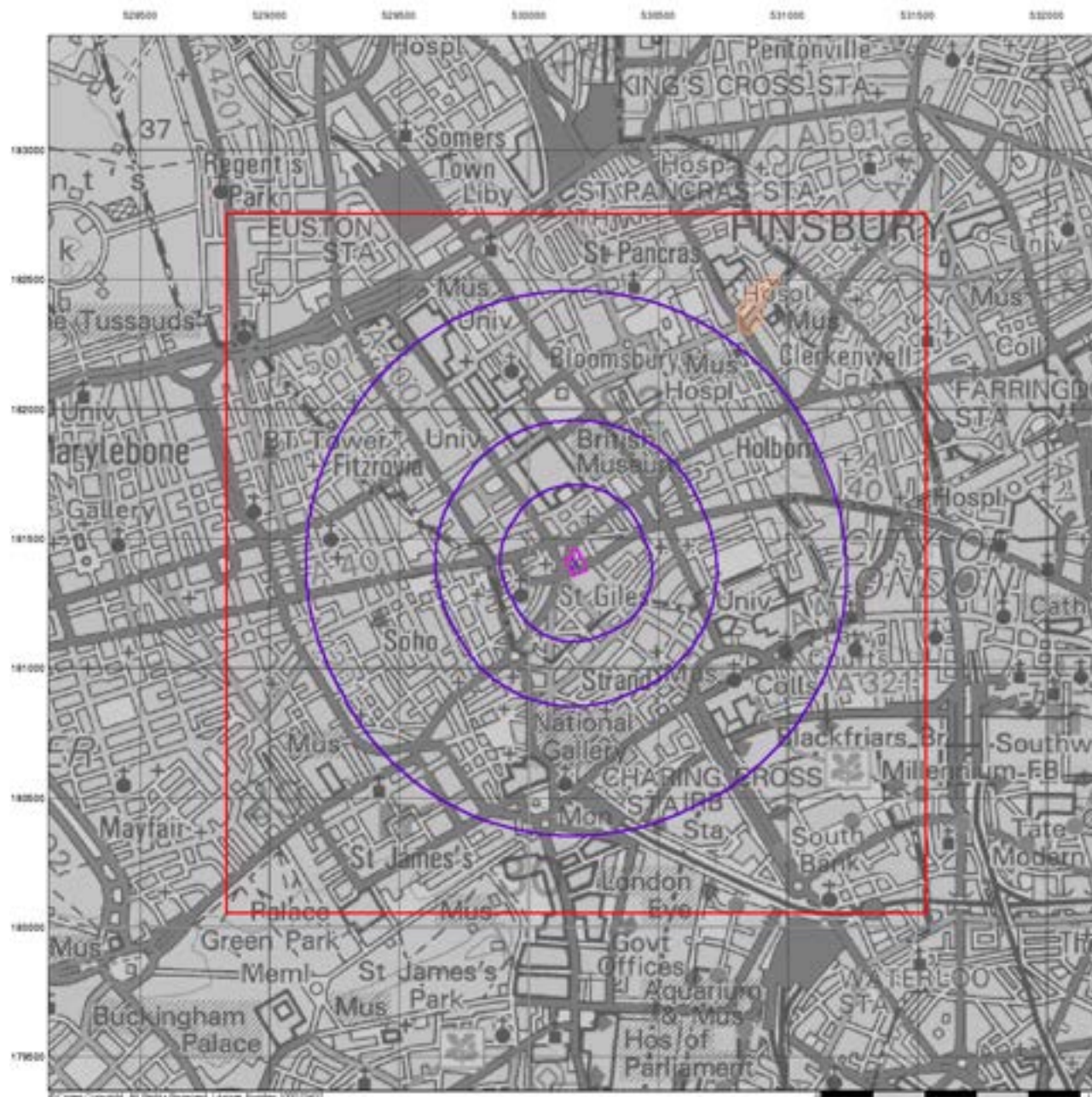
Order Number: 217730197_1_1
 Customer Ref: 1084
 National Grid Reference: 530180, 181400
 Slice: A
 Site Area (Ha): 0.46
 Search Buffer (m): 1000

Site Details

1 Museum Street & West Central Street, Holborn, London

Landmark®
 LANDMARK INFORMATION GROUP

Tel: 0844 844 9952
 Fax: 0844 844 9951
 Web: www.envirocheck.co.uk



Envirocheck®

LANDMARK INFORMATION GROUP®

Bedrock Aquifer Designation

General

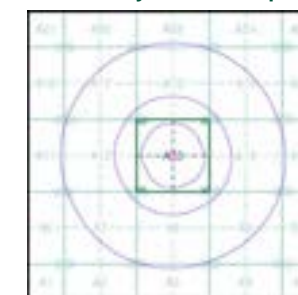
- Specified Site
- Specified Buffer(s)
- Bearing Reference Point
- Site
- Map ID

Agency and Hydrological

Geological Classes

- Principal Aquifer
- Secondary A Aquifer
- Secondary B Aquifer
- Secondary Undifferentiated
- Unproductive Strata
- Unknown
- Unknown (Lakes and Landslip)

Site Sensitivity Context Map - Slice A



Order Details

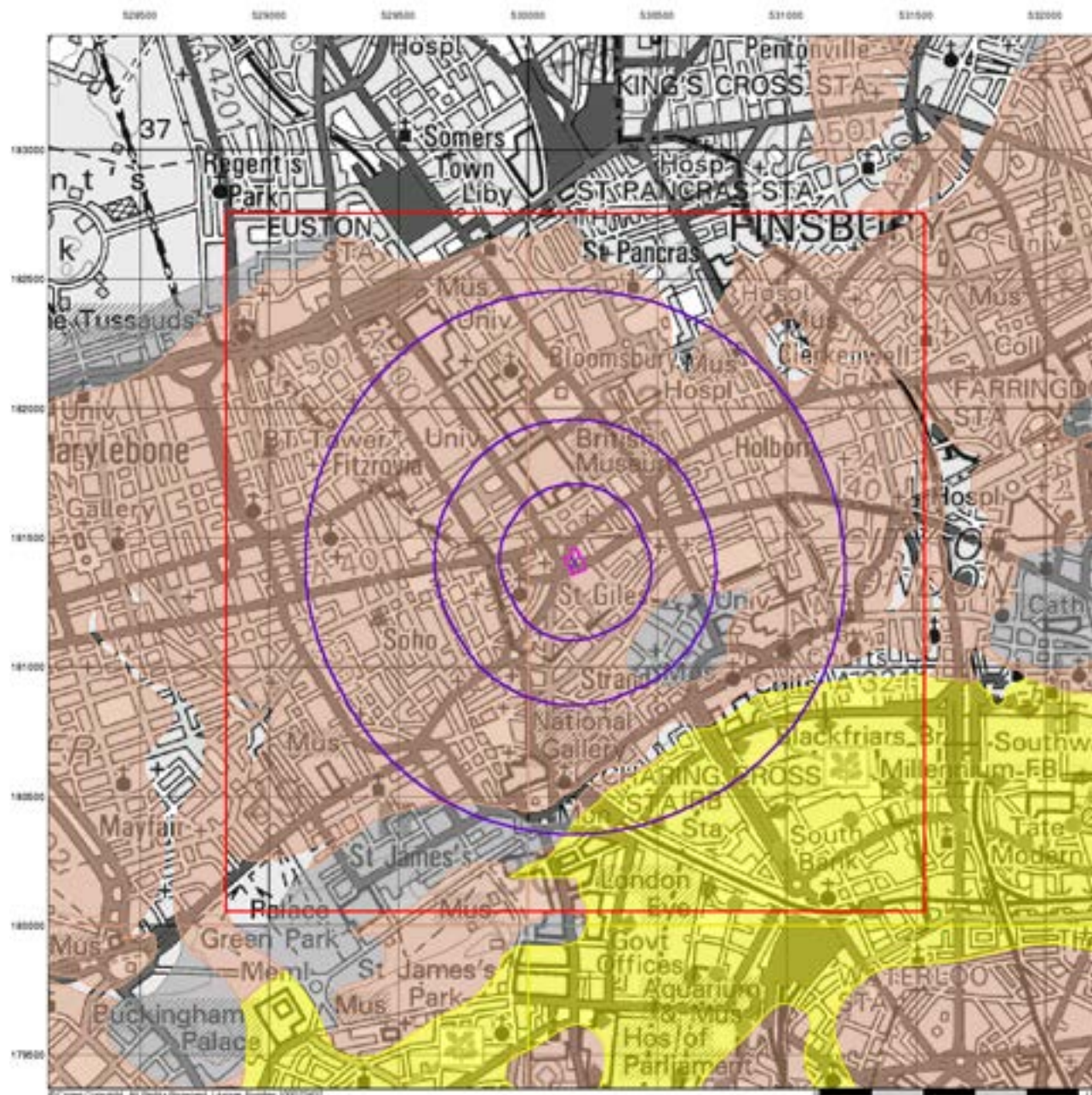
Order Number: 217730197_1_1
 Customer Ref: 1084
 National Grid Reference: 530180, 181400
 Slice: A
 Site Area (Ha): 0.46
 Search Buffer (m): 1000

Site Details

1 Museum Street & West Central Street, Holborn, London

Landmark®
 LANDMARK INFORMATION GROUP

Tel: 0844 844 9952
 Fax: 0844 844 9951
 Web: www.envirocheck.co.uk



Envirocheck®

LANDMARK INFORMATION GROUP®

Superficial Aquifer Designation

General


- Specified Site
- Specified Buffer(s)
- Bearing Reference Point
- Site
- Map ID

Agency and Hydrological

Geological Classes

- Principal Aquifer
- Secondary A Aquifer
- Secondary B Aquifer
- Secondary Undifferentiated
- Unproductive Strata
- Unknown
- Unknown (Lakes and Landslip)

Site Sensitivity Context Map - Slice A



Order Details

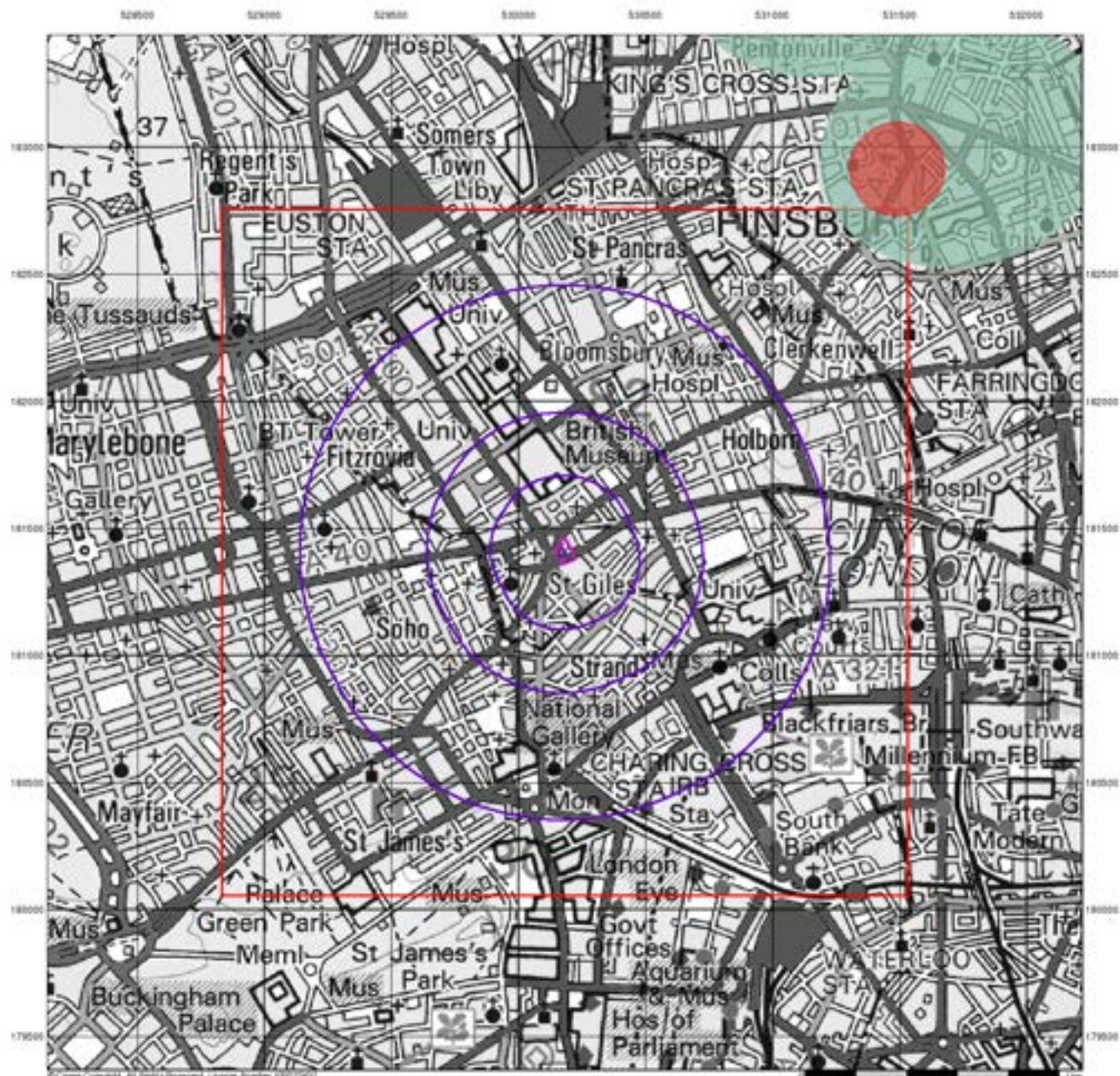
Order Number: 217730197_1_1
Customer Ref: 1084
National Grid Reference: 530180, 181400
Slice: A
Site Area (Ha): 0.46
Search Buffer (m): 1000

Site Details

1 Museum Street & West Central Street, Holborn, London

Landmark®
LANDMARK INFORMATION GROUP

Tel: 0844 844 9952
Fax: 0844 844 9951
Web: www.envirocheck.co.uk



Envirocheck®

LANDMARK INFORMATION GROUP®

Source Protection Zones

General

- Specified Site
- Specified Buffer(s)
- Bearing Reference Point
- Slice
- Map ID

Agency and Hydrological

- Inner zone (Zone 1)
- Inner zone - subsurface activity only (Zone 1c)
- Outer zone (Zone 2)
- Outer zone - subsurface activity only (Zone 2c)
- Total catchment (Zone 3)
- Total catchment - subsurface activity only (Zone 3c)
- Special interest (Zone 4)

Site Sensitivity Context Map - Slice A



Order Details

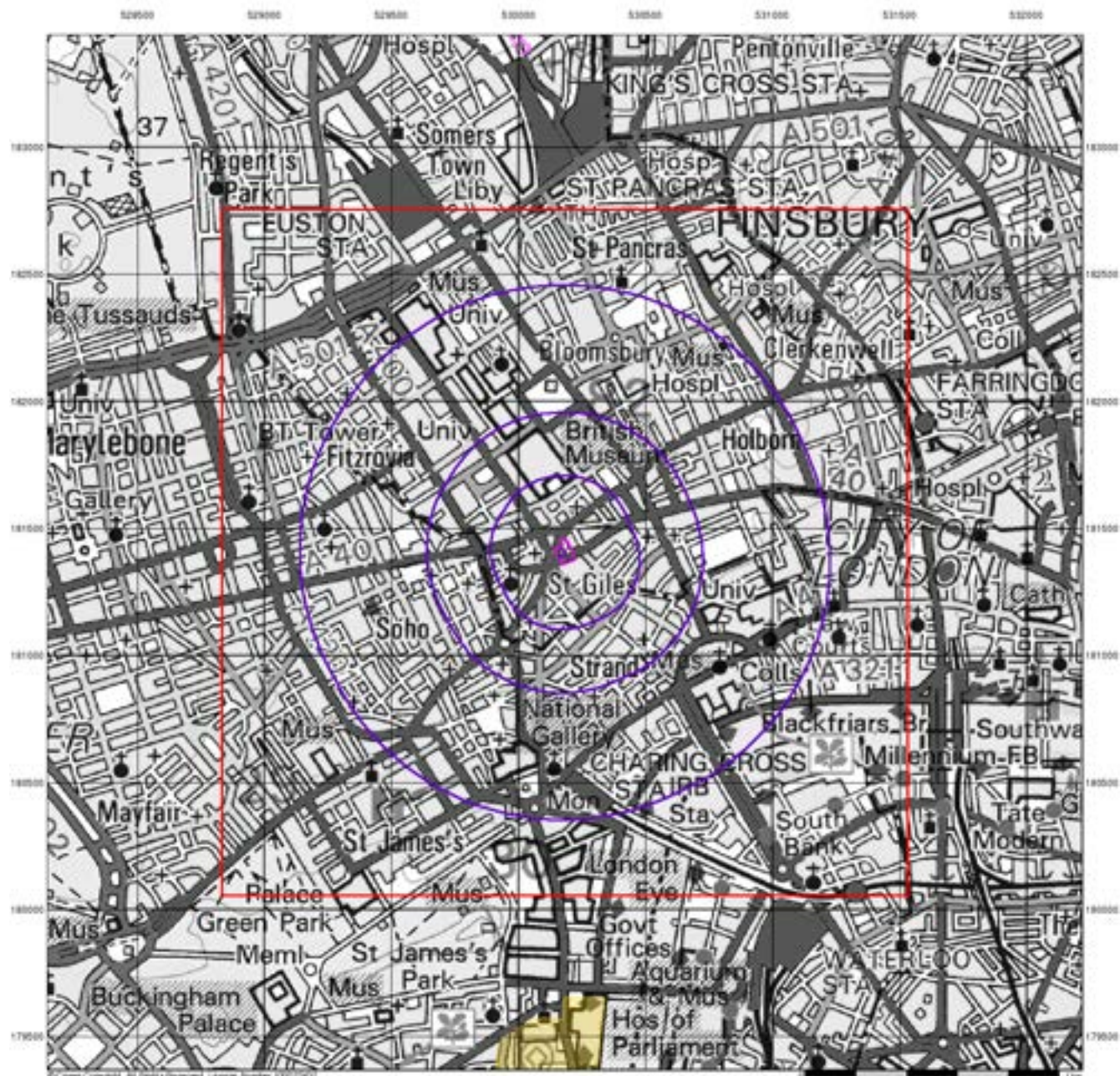
Order Number: 217730197_1_1
 Customer Ref: 1084
 National Grid Reference: 530180, 181400
 Slice: A
 Site Area (Ha): 0.46
 Search Buffer (m): 1000

Site Details

1 Museum Street & West Central Street, Holborn, London

Landmark
 INFORMATION GROUP

Tel: 0844 844 9952
 Fax: 0844 844 9951
 Web: www.envirocheck.co.uk



Envirocheck®

LANDMARK INFORMATION GROUP®

Sensitive Land Uses

General

- Specified Site
- Specified Buffer(s)
- Bearing Reference Point
- Slice
- Map ID

Sensitive Land Uses

- Ancient Woodland
- Area of Adopted Green Belt
- Area of Unadopted Green Belt
- Area of Outstanding Natural Beauty
- Environmentally Sensitive Area
- Forest Park
- Local Nature Reserve
- Marine Nature Reserve
- National Nature Reserve
- National Park
- Nitrate Sensitive Area
- Nitrate Vulnerable Zone
- Ramsar Site
- Site of Special Scientific Interest
- Special Area of Conservation
- Special Protection Area
- World Heritage Sites

Site Sensitivity Context Map - Slice A



Order Details

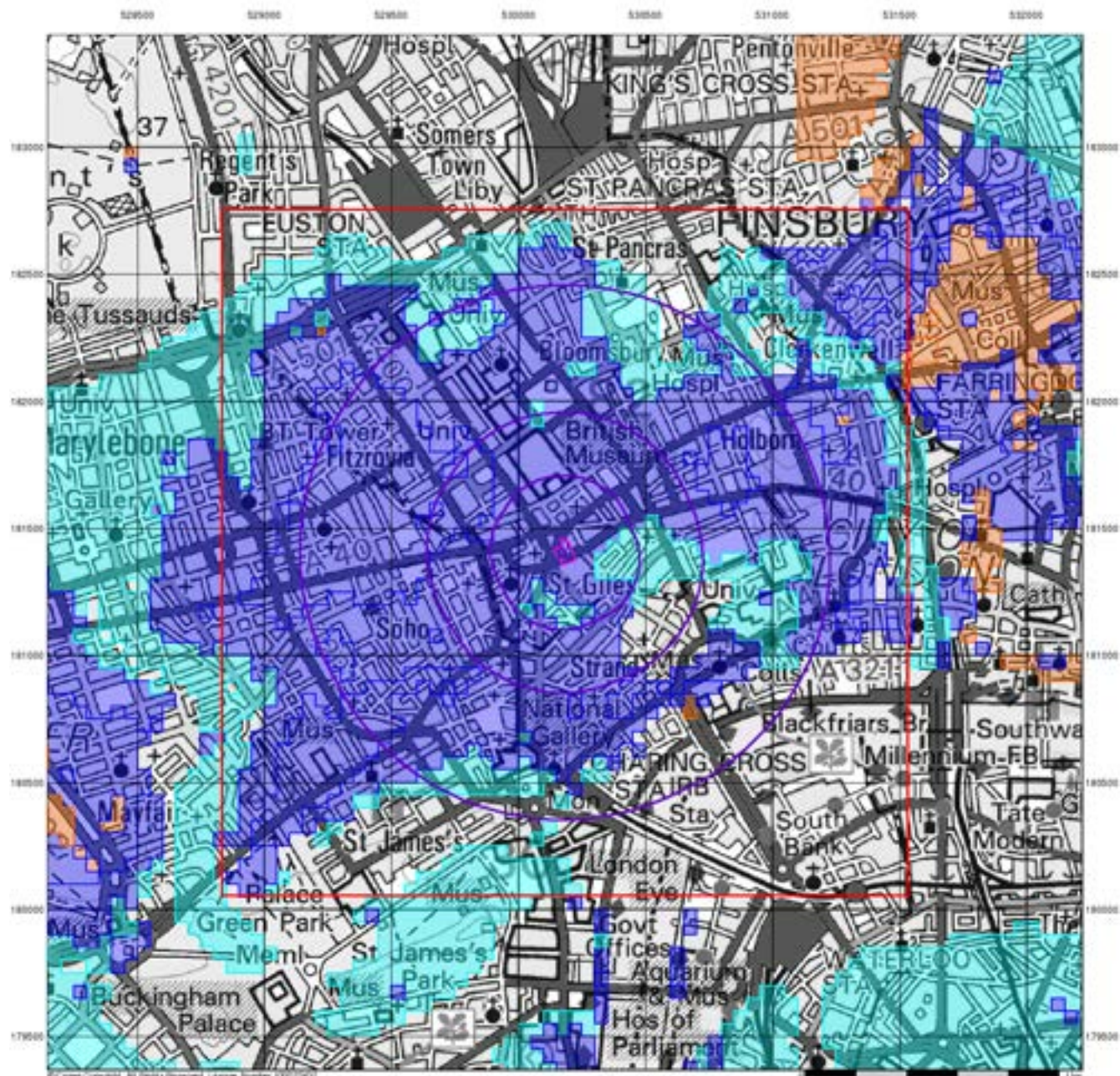
Order Number: 217730197_1_1
 Customer Ref: 1084
 National Grid Reference: 530180, 181400
 Slice: A
 Site Area (Ha): 0.46
 Search Buffer (m): 1000

Site Details

1 Museum Street & West Central Street, Holborn, London

Landmark
 INFORMATION GROUP

Tel: 0844 844 9952
 Fax: 0844 844 9951
 Web: www.envirocheck.co.uk



Envirocheck®

LANDMARK INFORMATION GROUP®

BGS Flood GFS Data


General

- Specified Site
- Specified Buffer(s)
- Bearing Reference Point
- Slice

Agency and Hydrological (Flood)

- Limited Potential for Groundwater Flooding to Occur
- Potential for Groundwater Flooding of Property Situated Below Ground Level
- Potential for Groundwater Flooding to Occur at Surface

Site Sensitivity Context Map - Slice A



Order Details

Order Number: 217730197_1_1
 Customer Ref: 1084
 National Grid Reference: 530180, 181400
 Slice: A
 Site Area (Ha): 0.46
 Search Buffer (m): 1000

Site Details

1 Museum Street & West Central Street, Holborn, London

Landmark
 INFORMATION GROUP

Tel: 0844 844 9952
 Fax: 0844 844 9951
 Web: www.envirocheck.co.uk

Geology 1:10,000 Maps Legends

Artificial Ground and Landslip

Map Colour	Lex Code	Rock Name	Rock Type	Min and Max Age
	MGR	Made Ground (Undivided)	Unknown/Unclassified Entry	Holocene - Holocene
	WGR	Worked Ground (Undivided)	Unknown/Unclassified Entry	Holocene - Holocene
	WGR	Worked Ground (Undivided)	Artificial Deposit	Holocene - Holocene

Superficial Geology

Map Colour	Lex Code	Rock Name	Rock Type	Min and Max Age
	ALV	Alluvium	Clay and Silt	Flandrian - Pleistocene
	ALV	Alluvium	Sand and Gravel	Flandrian - Pleistocene
	LASI	Langley Silt Member	Silt	Devensian - Ipswichian
	KPGR	Kempton Park Gravel Formation	Sand and Gravel	Devensian - Ipswichian
	LASI	Langley Silt Member	Clay, Silty [Unlithified Deposits Coding Scheme]	Devensian - Ipswichian
	LHGR	Lynch Hill Gravel Member	Sand and Gravel	Wolstonian - Chokierian
	HAGR	Hackney Gravel Member	Sand and Gravel	Wolstonian - Chokierian
	TPGR	Taplow Gravel Formation	Sand and Gravel	Wolstonian - Chokierian
	FIGR	Finsbury Gravel Member	Sand and Gravel	Wolstonian - Chokierian

Bedrock and Faults

Map Colour	Lex Code	Rock Name	Rock Type	Min and Max Age
	LC	London Clay Formation	Clay	Eocene - Eocene
	LMBE	Lambeth Group	Clay, Silt, Sand and Gravel	Paleocene - Paleocene

Geology 1:10,000 Maps

This report contains geological map extracts taken from the BGS Digital Geological map of Great Britain at 1:10,000 scale and is designed for users carrying out preliminary site assessments who require geological maps for the area around a site. This mapping may be more up to date than previously published paper maps.

The various geological layers - artificial and landslip deposits, superficial geology and solid (bedrock) geology are displayed in separate maps, but superimposed on the final 'Combined Surface Geology' map. All map legends feature on this page.

Please Note: Not all of the layers have complete nationwide coverage, so availability of data for relevant map sheets is indicated below.

Geology 1:10,000 Maps Coverage

Map ID:	2	Map ID:	1
Map Name:	TQ28SE	Map Name:	TQ38SW
Map Date:	1999	Map Date:	1999
Bedrock Geology:	Available	Bedrock Geology:	Available
Superficial Geology:	Available	Superficial Geology:	Available
Artificial Geology:	Available	Artificial Geology:	Available
Faults:	Not Available	Faults:	Not Available
Landslip:	Not Available	Landslip:	Not Available
Rock Segments:	Not Available	Rock Segments:	Not Available

Geology 1:10,000 Maps - Slice A



Order Details

Order Number:	217730197_1_1
Customer Ref:	1084
National Grid Reference:	530180, 181400
Slice:	A
Site Area (Ha):	0.46
Search Buffer (m):	1000

Site Details

1 Museum Street & West Central Street, Holborn, London

Artificial Ground and Landslip

Artificial ground is a term used by BGS for those areas where the ground surface has been significantly modified by human activity. Information about previously developed ground is especially important, as it is often associated with potentially contaminated material, unpredictable engineering conditions and unstable ground.

Artificial ground includes:

- Made ground - man-made deposits such as embankments and spoil heaps on the natural ground surface.
- Worked ground - areas where the ground has been cut away such as quarries and road cuttings.
- Infilled ground - areas where the ground has been cut away then wholly or partially backfilled.
- Landscaped ground - areas where the surface has been reshaped.
- Disturbed ground - areas of ill-defined shallow or near surface mineral workings where it is impracticable to map made and worked ground separately.

Mass movement (landslip) deposits on BGS geological maps are primarily superficial deposits that have moved down slope under gravity to form landslips. These affect bedrock, other superficial deposits and artificial ground. The dataset also includes foundered strata, where the ground has collapsed due to subsidence.

Artificial Ground and Landslip Map - Slice A



Order Details

Order Number:	217730197_1_1
Customer Ref:	1084
National Grid Reference:	530180, 181400
Slice:	A
Site Area (Ha):	0.46
Search Buffer (m):	1000

Site Details

1 Museum Street & West Central Street, Holborn, London

Superficial Geology

BGS 1:10,000 Superficial Deposits are the youngest geological deposits formed during the most recent period of geological time, which extends back about 1.8 million years from the present.

They rest on older deposits or rocks referred to as Bedrock. This dataset contains Superficial deposits that are of natural origin and 'in place'. Other superficial strata may be held in the Mass Movement dataset where they have been moved, or in the Artificial Ground dataset where they are of man-made origin.

Most of these Superficial deposits are unconsolidated sediments such as gravel, sand, silt and clay, and onshore they form relatively thin, often discontinuous patches or larger spreads.

Superficial Geology Map - Slice A



Order Details

Order Number: 217730197_1_1
Customer Ref: 1084
National Grid Reference: 530180, 181400
Slice: A
Site Area (Ha): 0.46
Search Buffer (m): 1000

Site Details

1 Museum Street & West Central Street, Holborn, London

Bedrock and Faults

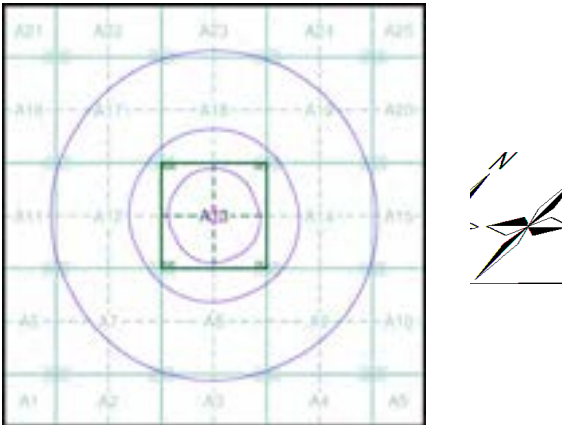
Bedrock geology is a term used for the main mass of rocks forming the Earth and are present everywhere, whether exposed at the surface in outcrops or concealed beneath superficial deposits or water.

The bedrock has formed over vast lengths of geological time ranging from ancient and highly altered rocks of the Proterozoic, some 2500 million years ago, or older, up to the relatively young Pliocene, 1.8 million years ago.

The bedrock geology includes many lithologies, often classified into three types based on origin: igneous, metamorphic and sedimentary.

The BGS Faults and Rock Segments dataset includes geological faults and thin beds mapped as lines such as coal seams and mineral veins. These are not restricted by age and could relate to features of any of the 1:10,000 geology datasets.

Bedrock and Faults Map - Slice A



Order Details

Order Number:	217730197_1_1
Customer Ref:	1084
National Grid Reference:	530180, 181400
Slice:	A
Site Area (Ha):	0.46
Search Buffer (m):	1000

Site Details

1 Museum Street & West Central Street, Holborn, London

Combined Surface Geology

The Combined Surface Geology map combines all the previous maps into one combined geological overview of your site.

Please consult the legends to the previous maps to interpret the Combined "Surface Geology" map.

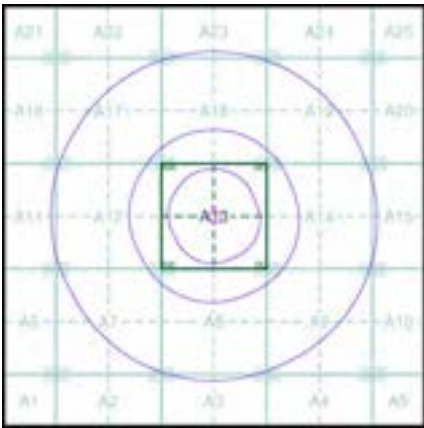
Additional Information

More information on 1:10,000 Geological mapping and explanations of rock classifications can be found on the BGS website. Using the LEX Codes in this report, further descriptions of rock types can be obtained by interrogating the 'BGS Lexicon of Named Rock Units'. This database can be accessed by following the 'Information and Data' link on the BGS website.

Contact

British Geological Survey
Kingsley Dunham Centre
Keyworth
Nottingham
NG12 5GG
Telephone: 0115 936 3143
Fax: 0115 936 3276
email: enquiries@bgs.ac.uk
website: www.bgs.ac.uk

Combined Geology Map - Slice A




Order Details

Order Number:	217730197_1_1
Customer Ref:	1084
National Grid Reference:	530180, 181400
Slice:	A
Site Area (Ha):	0.46
Search Buffer (m):	1000

Site Details

1 Museum Street & West Central Street, Holborn, London



Urban Soil Chemistry Arsenic - Slice A




Order Details

Order Details: 217730197_1_1
Customer Ref: 1084
National Grid Reference: 530180, 181400
Slice: A
Site Area (Ha) 0.46
Search Buffer (m) 1000

Site Details

1 Museum Street & West Central Street, Holborn, London



Urban Soil Chemistry Cadmium - Slice A




Order Details

Order Details: 217730197_1_1
Customer Ref: 1084
National Grid Reference: 530180, 181400
Slice: A
Site Area (Ha) 0.46
Search Buffer (m) 1000

Site Details

1 Museum Street & West Central Street, Holborn, London



Urban Soil Chemistry Chromium - Slice A




Order Details

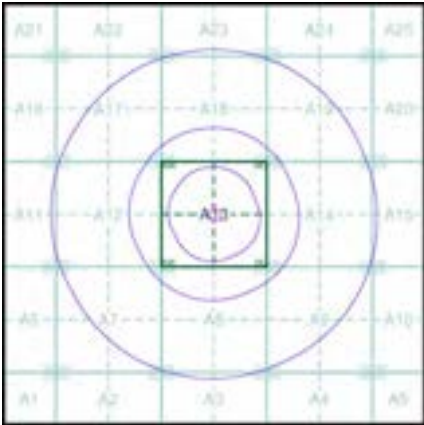
Order Details: 217730197_1_1
Customer Ref: 1084
National Grid Reference: 530180, 181400
Slice: A
Site Area (Ha) 0.46
Search Buffer (m) 1000

Site Details

1 Museum Street & West Central Street, Holborn, London



Urban Soil Chemistry Lead - Slice A




Order Details

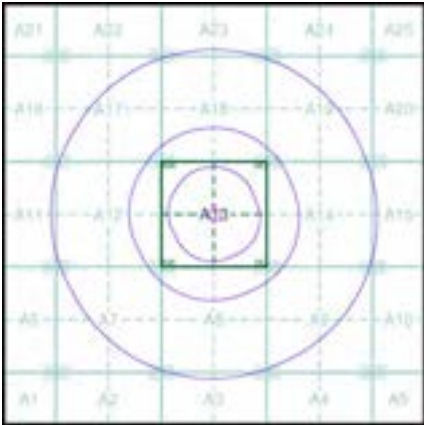
Order Details:	217730197_1_1
Customer Ref:	1084
National Grid Reference:	530180, 181400
Slice:	A
Site Area (Ha)	0.46
Search Buffer (m)	1000

Site Details

1 Museum Street & West Central Street, Holborn, London



Urban Soil Chemistry Nickel - Slice A




Order Details

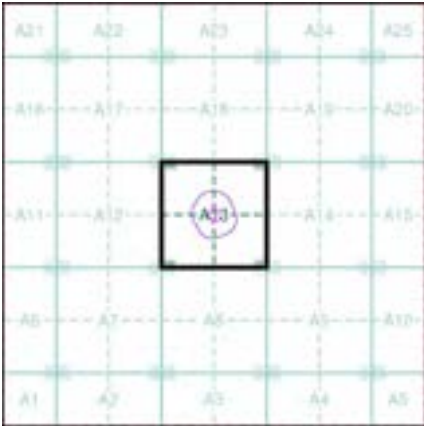
Order Details: 217730197_1_1
Customer Ref: 1084
National Grid Reference: 530180, 181400
Slice: A
Site Area (Ha) 0.46
Search Buffer (m) 1000

Site Details

1 Museum Street & West Central Street, Holborn, London



Site Sensitivity Map - Segment A13




Order Details

Order Number: 217730197_1_1
Customer Ref: 1084
National Grid Reference: 530180, 181400
Slice: A
Site Area (Ha): 0.46
Plot Buffer (m): 100

Site Details

1 Museum Street & West Central Street, Holborn, London



Site Sensitivity Map - Slice A



Order Details

Order Number: 217730197_1_1
Customer Ref: 1084
National Grid Reference: 530180, 181400
Slice: A
Site Area (Ha): 0.46
Search Buffer (m): 1000

Site Details

1 Museum Street & West Central Street, Holborn, London

Industrial Land Use Map



Industrial Land Use Map - Slice A




Order Details

Order Number: 217730197_1_1
Customer Ref: 1084
National Grid Reference: 530180, 181400
Slice: A
Site Area (Ha): 0.46
Search Buffer (m): 1000

Site Details

1 Museum Street & West Central Street, Holborn, London



Flood Map - Slice A




Order Details

Order Number: 217730197_1_1
Customer Ref: 1084
National Grid Reference: 530180, 181400
Slice: A
Site Area (Ha): 0.46
Search Buffer (m): 1000

Site Details

1 Museum Street & West Central Street, Holborn, London



For Borehole information please refer to the Borehole .csv file which accompanied this slice.

A copy of the BGS Borehole Ordering Form is available to download from the Support section of www.envirocheck.co.uk.

Borehole Map - Slice A



Order Details

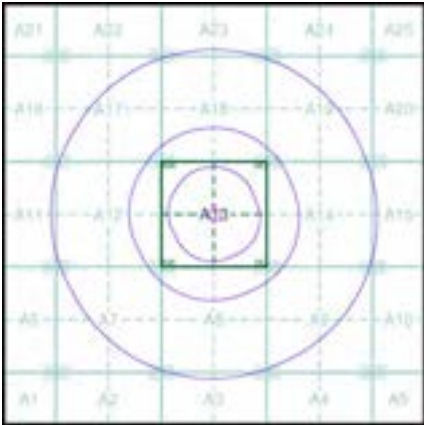
Order Number: 217730197_1_1
Customer Ref: 1084
National Grid Reference: 530180, 181400
Slice: A
Site Area (Ha): 0.46
Search Buffer (m): 1000

Site Details

1 Museum Street & West Central Street, Holborn, London



OS Water Network Map - Slice A




Order Details


Order Number: 217730197_1_1
Customer Ref: 1084
National Grid Reference: 530180, 181400
Slice: A
Site Area (Ha): 0.46
Search Buffer (m): 1000

Site Details

1 Museum Street & West Central Street, Holborn, London



EA/NRW Suitability Map - Slice A



Order Details


Order Number: 217730197_1_1
Customer Ref: 1084
National Grid Reference: 530180, 181400
Slice: A
Site Area (Ha): 0.46
Search Buffer (m): 1000

Site Details


1 Museum Street & West Central Street, Holborn, London

Historical Mapping Legends


Ordnance Survey County Series 1:10,560



Ordnance Survey Plan 1:10,000




1:10,000 Raster Mapping



Historical Mapping & Photography included:

Mapping Type	Scale	Date	Pg
Surrey	1:10,560	1880	3
Middlesex	1:10,560	1882	4
London	1:10,560	1896	5
Surrey	1:10,560	1898	6
London	1:10,560	1920	7
London	1:10,560	1938	8
Ordnance Survey Plan	1:10,000	1940 - 1951	9
Historical Aerial Photography	1:10,560	1949	10
Ordnance Survey Plan	1:10,000	1957	11
Ordnance Survey Plan	1:10,000	1966 - 1968	12
Ordnance Survey Plan	1:10,000	1972 - 1974	13
Ordnance Survey Plan	1:10,000	1979	14
London	1:25,000	1985	15
Ordnance Survey Plan	1:10,000	1991 - 1995	16
10K Raster Mapping	1:10,000	1999	17
10K Raster Mapping	1:10,000	2006	18
VectorMap Local	1:10,000	2019	19

Historical Map - Slice A



Order Details

Order Number: 217730197_1_1
Customer Ref: 1084
National Grid Reference: 530180, 181400
Slice: A
Site Area (Ha): 0.46
Search Buffer (m): 1000

Site Details


1 Museum Street & West Central Street, Holborn, London




Tel: 0844 844 9952
Fax: 0844 844 9951
Web: www.envirocheck.co.uk

Russian Military Mapping Legends

1:5,000 and 1:10,000 mapping



1:25,000 mapping



Key to Numbers on Mapping

TQ28_London

No.	Description
263	Theatre
335	Education Establishment (University)

TQ38_London


No.	Description
28	Railway Station
248	Council/Government Buildings/Courts



Historical Mapping & Photography included:

Mapping Type	Scale	Date	Pg
Surrey	1:10,560	1880	3
Middlesex	1:10,560	1882	4
London	1:10,560	1896	5
Surrey	1:10,560	1898	6
London	1:10,560	1920	7
London	1:10,560	1938	8
Ordnance Survey Plan	1:10,000	1940 - 1951	9
Historical Aerial Photography	1:10,560	1949	10
Ordnance Survey Plan	1:10,000	1957	11
Ordnance Survey Plan	1:10,000	1966 - 1968	12
Ordnance Survey Plan	1:10,000	1972 - 1974	13
Ordnance Survey Plan	1:10,000	1979	14
London	1:25,000	1985	15
Ordnance Survey Plan	1:10,000	1991 - 1995	16
10K Raster Mapping	1:10,000	1999	17
10K Raster Mapping	1:10,000	2006	18
VectorMap Local	1:10,000	2019	19

Russian Map - Slice A



Order Details

Order Number: 217730197_1_1
Customer Ref: 1084
National Grid Reference: 530180, 181400
Slice: A
Site Area (Ha): 0.46
Search Buffer (m): 1000

Site Details

1 Museum Street & West Central Street, Holborn, London



Tel: 0844 844 9952
Fax: 0844 844 9951
Web: www.envirocheck.co.uk

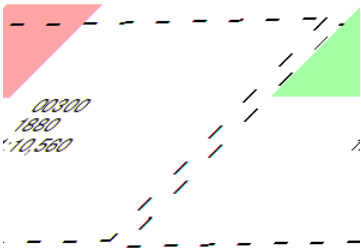
Surrey

Published 1880


Source map scale - 1:10,560

The historical maps shown were reproduced from maps predominantly held at the scale adopted for England, Wales and Scotland in the 1840's. In 1854 the 1:2,500 scale was adopted for mapping urban areas; these maps were used to update the 1:10,560 maps. The published date given therefore is often some years later than the surveyed date. Before 1938, all OS maps were based on the Cassini Projection, with independent surveys of a single county or group of counties, giving rise to significant inaccuracies in outlying areas. In the late 1940's, a Provisional Edition was produced, which updated the 1:10,560 mapping from a number of sources. The maps appear unfinished - with all military camps and other strategic sites removed. These maps were initially overprinted with the National Grid. In 1970, the first 1:10,000 maps were produced using the Transverse Mercator Projection. The revision process continued until recently, with new editions appearing every 10 years or so for urban areas.

Map Name(s) and Date(s)



Historical Map - Slice A



Order Details

Order Number: 217730197_1_1
Customer Ref: 1084
National Grid Reference: 530180, 181400
Slice: A
Site Area (Ha): 0.46
Search Buffer (m): 1000

Site Details

1 Museum Street & West Central Street, Holborn, London

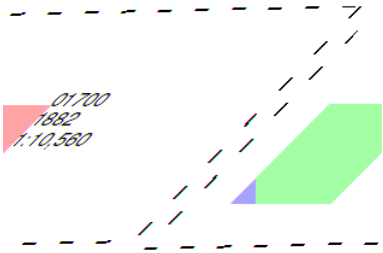
Middlesex

Published 1882



Source map scale - 1:10,560

The historical maps shown were reproduced from maps predominantly held at the scale adopted for England, Wales and Scotland in the 1840's. In 1854 the 1:2,500 scale was adopted for mapping urban areas; these maps were used to update the 1:10,560 maps. The published date given therefore is often some years later than the surveyed date. Before 1938, all OS maps were based on the Cassini Projection, with independent surveys of a single county or group of counties, giving rise to significant inaccuracies in outlying areas. In the late 1940's, a Provisional Edition was produced, which updated the 1:10,560 mapping from a number of sources. The maps appear unfinished - with all military camps and other strategic sites removed. These maps were initially overprinted with the National Grid. In 1970, the first 1:10,000 maps were produced using the Transverse Mercator Projection. The revision process continued until recently, with new editions appearing every 10 years or so for urban areas.

Map Name(s) and Date(s)



Historical Map - Slice A



Order Details

Order Number: 217730197_1_1
Customer Ref: 1084
National Grid Reference: 530180, 181400
Slice: A
Site Area (Ha): 0.46
Search Buffer (m): 1000

Site Details

1 Museum Street & West Central Street, Holborn, London

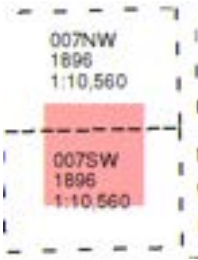
London

Published 1896


Source map scale - 1:10,560

The historical maps shown were reproduced from maps predominantly held at the scale adopted for England, Wales and Scotland in the 1840's. In 1854 the 1:2,500 scale was adopted for mapping urban areas; these maps were used to update the 1:10,560 maps. The published date given therefore is often some years later than the surveyed date. Before 1938, all OS maps were based on the Cassini Projection, with independent surveys of a single county or group of counties, giving rise to significant inaccuracies in outlying areas. In the late 1940's, a Provisional Edition was produced, which updated the 1:10,560 mapping from a number of sources. The maps appear unfinished - with all military camps and other strategic sites removed. These maps were initially overprinted with the National Grid. In 1970, the first 1:10,000 maps were produced using the Transverse Mercator Projection. The revision process continued until recently, with new editions appearing every 10 years or so for urban areas.

Map Name(s) and Date(s)



Historical Map - Slice A



Order Details

Order Number: 217730197_1_1
Customer Ref: 1084
National Grid Reference: 530180, 181400
Slice: A
Site Area (Ha): 0.46
Search Buffer (m): 1000

Site Details

1 Museum Street & West Central Street, Holborn, London

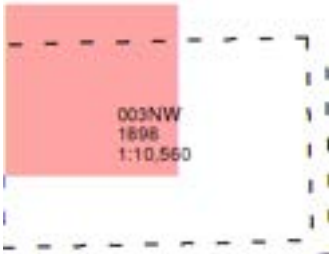
Surrey

Published 1898


Source map scale - 1:10,560

The historical maps shown were reproduced from maps predominantly held at the scale adopted for England, Wales and Scotland in the 1840's. In 1854 the 1:2,500 scale was adopted for mapping urban areas; these maps were used to update the 1:10,560 maps. The published date given therefore is often some years later than the surveyed date. Before 1938, all OS maps were based on the Cassini Projection, with independent surveys of a single county or group of counties, giving rise to significant inaccuracies in outlying areas. In the late 1940's, a Provisional Edition was produced, which updated the 1:10,560 mapping from a number of sources. The maps appear unfinished - with all military camps and other strategic sites removed. These maps were initially overprinted with the National Grid. In 1970, the first 1:10,000 maps were produced using the Transverse Mercator Projection. The revision process continued until recently, with new editions appearing every 10 years or so for urban areas.

Map Name(s) and Date(s)



Historical Map - Slice A



Order Details

Order Number: 217730197_1_1
Customer Ref: 1084
National Grid Reference: 530180, 181400
Slice: A
Site Area (Ha): 0.46
Search Buffer (m): 1000

Site Details

1 Museum Street & West Central Street, Holborn, London

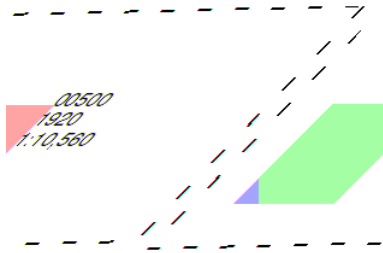
London

Published 1920


Source map scale - 1:10,560

The historical maps shown were reproduced from maps predominantly held at the scale adopted for England, Wales and Scotland in the 1840's. In 1854 the 1:2,500 scale was adopted for mapping urban areas; these maps were used to update the 1:10,560 maps. The published date given therefore is often some years later than the surveyed date. Before 1938, all OS maps were based on the Cassini Projection, with independent surveys of a single county or group of counties, giving rise to significant inaccuracies in outlying areas. In the late 1940's, a Provisional Edition was produced, which updated the 1:10,560 mapping from a number of sources. The maps appear unfinished - with all military camps and other strategic sites removed. These maps were initially overprinted with the National Grid. In 1970, the first 1:10,000 maps were produced using the Transverse Mercator Projection. The revision process continued until recently, with new editions appearing every 10 years or so for urban areas.

Map Name(s) and Date(s)



Historical Map - Slice A



Order Details

Order Number: 217730197_1_1
Customer Ref: 1084
National Grid Reference: 530180, 181400
Slice: A
Site Area (Ha): 0.46
Search Buffer (m): 1000

Site Details

1 Museum Street & West Central Street, Holborn, London

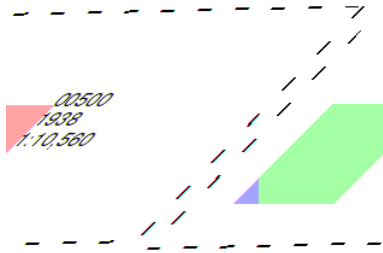
London

Published 1938

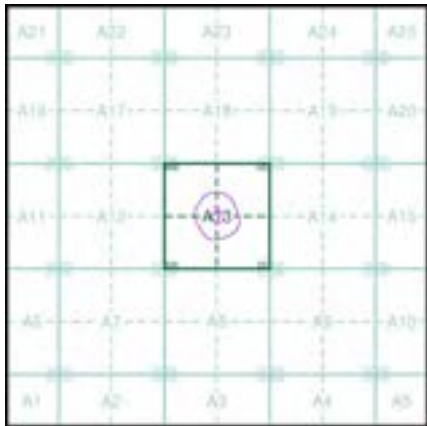
Source map scale - 1:10,560

The historical maps shown were reproduced from maps predominantly held at the scale adopted for England, Wales and Scotland in the 1840's. In 1854 the 1:2,500 scale was adopted for mapping urban areas; these maps were used to update the 1:10,560 maps. The published date given therefore is often some years later than the surveyed date. Before 1938, all OS maps were based on the Cassini Projection, with independent surveys of a single county or group of counties, giving rise to significant inaccuracies in outlying areas. In the late 1940's, a Provisional Edition was produced, which updated the 1:10,560 mapping from a number of sources. The maps appear unfinished - with all military camps and other strategic sites removed. These maps were initially overprinted with the National Grid. In 1970, the first 1:10,000 maps were produced using the Transverse Mercator Projection. The revision process continued until recently, with new editions appearing every 10 years or so for urban areas.

Map Name(s) and Date(s)



Historical Map - Slice A



Order Details

Order Number: 217730197_1_1
Customer Ref: 1084
National Grid Reference: 530180, 181400
Slice: A
Site Area (Ha): 0.46
Search Buffer (m): 1000

Site Details

1 Museum Street & West Central Street, Holborn, London

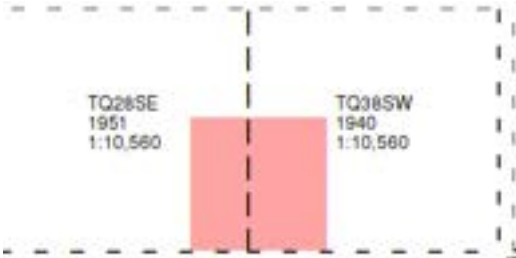
Ordnance Survey Plan

Published 1940 - 1951


Source map scale - 1:10,000

The historical maps shown were reproduced from maps predominantly held at the scale adopted for England, Wales and Scotland in the 1840's. In 1854 the 1:2,500 scale was adopted for mapping urban areas; these maps were used to update the 1:10,560 maps. The published date given therefore is often some years later than the surveyed date. Before 1938, all OS maps were based on the Cassini Projection, with independent surveys of a single county or group of counties, giving rise to significant inaccuracies in outlying areas. In the late 1940's, a Provisional Edition was produced, which updated the 1:10,560 mapping from a number of sources. The maps appear unfinished - with all military camps and other strategic sites removed. These maps were initially overprinted with the National Grid. In 1970, the first 1:10,000 maps were produced using the Transverse Mercator Projection. The revision process continued until recently, with new editions appearing every 10 years or so for urban areas.

Map Name(s) and Date(s)



Historical Map - Slice A



Order Details

Order Number:	217730197_1_1
Customer Ref:	1084
National Grid Reference:	530180, 181400
Slice:	A
Site Area (Ha):	0.46
Search Buffer (m):	1000

Site Details

1 Museum Street & West Central Street, Holborn, London

Historical Aerial Photography


Published 1949

Source map scale - 1:10,560


The Historical Aerial Photos were produced by the Ordnance Survey at a scale of 1:1,250 and 1:10,560 from Air Force photography. They were produced between 1944 and 1951 as an interim measure, pending preparation of conventional mapping, due to post war resource shortages. New security measures in the 1950's meant that every photograph was re-checked for potentially unsafe information with security sites replaced by fake fields or clouds. The original editions were withdrawn and only later made available after a period of fifty years although due to the accuracy of the editing, without viewing both revisions it is not easy to spot the edits. Where available Landmark have included both revisions.

© THE BRITISH LIBRARY BOARD. ALL RIGHTS RESERVED. Licence No:8048

Map Name(s) and Date(s)



Historical Aerial Photography - Slice A



Order Details

Order Number: 217730197_1_1
Customer Ref: 1084
National Grid Reference: 530180, 181400
Slice: A
Site Area (Ha): 0.46
Search Buffer (m): 1000

Site Details

1 Museum Street & West Central Street, Holborn, London

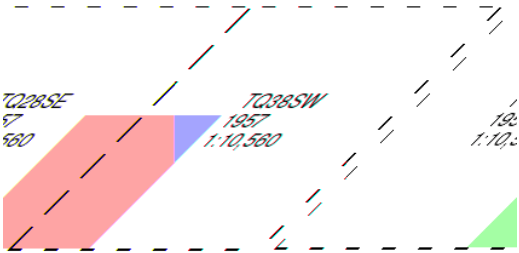
Ordnance Survey Plan

Published 1957


Source map scale - 1:10,000

The historical maps shown were reproduced from maps predominantly held at the scale adopted for England, Wales and Scotland in the 1840's. In 1854 the 1:2,500 scale was adopted for mapping urban areas; these maps were used to update the 1:10,560 maps. The published date given therefore is often some years later than the surveyed date. Before 1938, all OS maps were based on the Cassini Projection, with independent surveys of a single county or group of counties, giving rise to significant inaccuracies in outlying areas. In the late 1940's, a Provisional Edition was produced, which updated the 1:10,560 mapping from a number of sources. The maps appear unfinished - with all military camps and other strategic sites removed. These maps were initially overprinted with the National Grid. In 1970, the first 1:10,000 maps were produced using the Transverse Mercator Projection. The revision process continued until recently, with new editions appearing every 10 years or so for urban areas.

Map Name(s) and Date(s)



Historical Map - Slice A



Order Details

Order Number:

217730197_1_1

Customer Ref:

1084

National Grid Reference:

530180, 181400

Slice:

A

Site Area (Ha):

0.46

Search Buffer (m):

1000

Site Details

1 Museum Street & West Central Street, Holborn, London

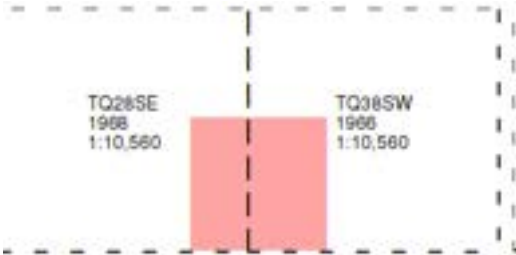
Ordnance Survey Plan

Published 1966 - 1968


Source map scale - 1:10,000

The historical maps shown were reproduced from maps predominantly held at the scale adopted for England, Wales and Scotland in the 1840's. In 1854 the 1:2,500 scale was adopted for mapping urban areas; these maps were used to update the 1:10,560 maps. The published date given therefore is often some years later than the surveyed date. Before 1938, all OS maps were based on the Cassini Projection, with independent surveys of a single county or group of counties, giving rise to significant inaccuracies in outlying areas. In the late 1940's, a Provisional Edition was produced, which updated the 1:10,560 mapping from a number of sources. The maps appear unfinished - with all military camps and other strategic sites removed. These maps were initially overprinted with the National Grid. In 1970, the first 1:10,000 maps were produced using the Transverse Mercator Projection. The revision process continued until recently, with new editions appearing every 10 years or so for urban areas.

Map Name(s) and Date(s)



Historical Map - Slice A



Order Details

Order Number:	217730197_1_1
Customer Ref:	1084
National Grid Reference:	530180, 181400
Slice:	A
Site Area (Ha):	0.46
Search Buffer (m):	1000

Site Details

1 Museum Street & West Central Street, Holborn, London

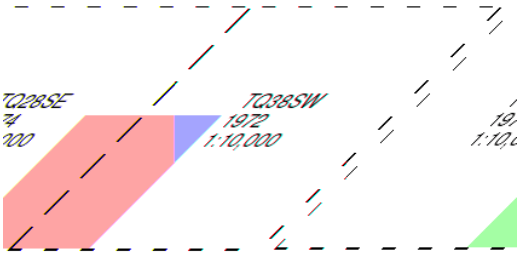
Ordnance Survey Plan

Published 1972 - 1974


Source map scale - 1:10,000

The historical maps shown were reproduced from maps predominantly held at the scale adopted for England, Wales and Scotland in the 1840's. In 1854 the 1:2,500 scale was adopted for mapping urban areas; these maps were used to update the 1:10,560 maps. The published date given therefore is often some years later than the surveyed date. Before 1938, all OS maps were based on the Cassini Projection, with independent surveys of a single county or group of counties, giving rise to significant inaccuracies in outlying areas. In the late 1940's, a Provisional Edition was produced, which updated the 1:10,560 mapping from a number of sources. The maps appear unfinished - with all military camps and other strategic sites removed. These maps were initially overprinted with the National Grid. In 1970, the first 1:10,000 maps were produced using the Transverse Mercator Projection. The revision process continued until recently, with new editions appearing every 10 years or so for urban areas.

Map Name(s) and Date(s)



Historical Map - Slice A



Order Details

Order Number:

217730197_1_1

Customer Ref:

1084

National Grid Reference:

530180, 181400

Slice:

A

Site Area (Ha):

0.46

Search Buffer (m):

1000

Site Details

1 Museum Street & West Central Street, Holborn, London

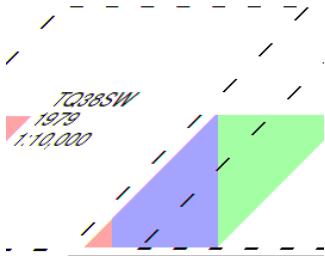
Ordnance Survey Plan

Published 1979


Source map scale - 1:10,000

The historical maps shown were reproduced from maps predominantly held at the scale adopted for England, Wales and Scotland in the 1840's. In 1854 the 1:2,500 scale was adopted for mapping urban areas; these maps were used to update the 1:10,560 maps. The published date given therefore is often some years later than the surveyed date. Before 1938, all OS maps were based on the Cassini Projection, with independent surveys of a single county or group of counties, giving rise to significant inaccuracies in outlying areas. In the late 1940's, a Provisional Edition was produced, which updated the 1:10,560 mapping from a number of sources. The maps appear unfinished - with all military camps and other strategic sites removed. These maps were initially overprinted with the National Grid. In 1970, the first 1:10,000 maps were produced using the Transverse Mercator Projection. The revision process continued until recently, with new editions appearing every 10 years or so for urban areas.

Map Name(s) and Date(s)



Historical Map - Slice A



Order Details

Order Number: 217730197_1_1

Customer Ref: 1084

National Grid Reference: 530180, 181400

Slice: A

Site Area (Ha): 0.46

Search Buffer (m): 1000

Site Details

1 Museum Street & West Central Street, Holborn, London

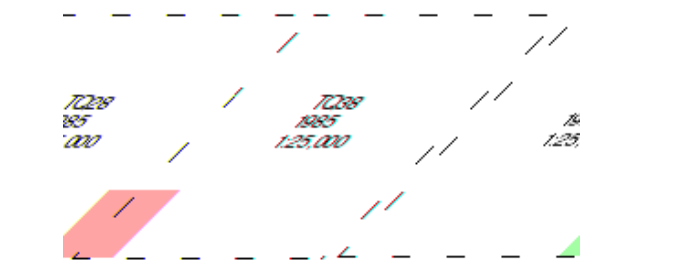
London

Published 1985

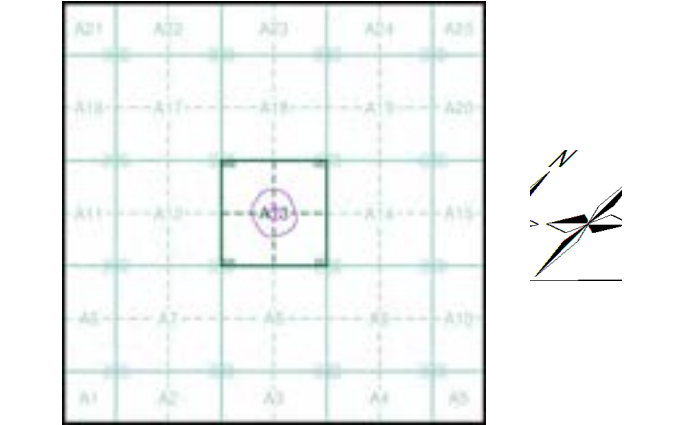
Source map scale - 1:25,000

These maps were produced by the Russian military during the Cold War between 1950 and 1997, and cover 103 towns and cities throughout the U.K. The maps are produced at 1:25,000, 1:10,000 and 1:5,000 scale, and show detailed land use, with colour-coded areas for development, green areas, and non-developed areas. Buildings are coloured black and important building uses (such as hospitals, post offices, factories etc.) are numbered, with a numbered key describing their use. They were produced by the Russians for the benefit of navigation, as well as strategic military sites and transport hubs, for use if they were to have invaded the U.K. The detailed information provided indicates that the areas were surveyed using land-based personnel, on the ground, in the cities that are mapped.

Map Name(s) and Date(s)



Russian Map - Slice A



Order Details

Order Number: 217730197_1_1
Customer Ref: 1084
National Grid Reference: 530180, 181400
Slice: A
Site Area (Ha): 0.46
Search Buffer (m): 1000

Site Details

1 Museum Street & West Central Street, Holborn, London

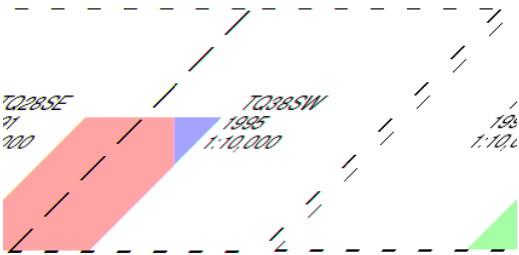
Ordnance Survey Plan

Published 1991 - 1995


Source map scale - 1:10,000

The historical maps shown were reproduced from maps predominantly held at the scale adopted for England, Wales and Scotland in the 1840's. In 1854 the 1:2,500 scale was adopted for mapping urban areas; these maps were used to update the 1:10,560 maps. The published date given therefore is often some years later than the surveyed date. Before 1938, all OS maps were based on the Cassini Projection, with independent surveys of a single county or group of counties, giving rise to significant inaccuracies in outlying areas. In the late 1940's, a Provisional Edition was produced, which updated the 1:10,560 mapping from a number of sources. The maps appear unfinished - with all military camps and other strategic sites removed. These maps were initially overprinted with the National Grid. In 1970, the first 1:10,000 maps were produced using the Transverse Mercator Projection. The revision process continued until recently, with new editions appearing every 10 years or so for urban areas.

Map Name(s) and Date(s)



Historical Map - Slice A



Order Details

Order Number:

217730197_1_1

Customer Ref:

1084

National Grid Reference:

530180, 181400

Slice:

A

Site Area (Ha):

0.46

Search Buffer (m):

1000

Site Details

1 Museum Street & West Central Street, Holborn, London

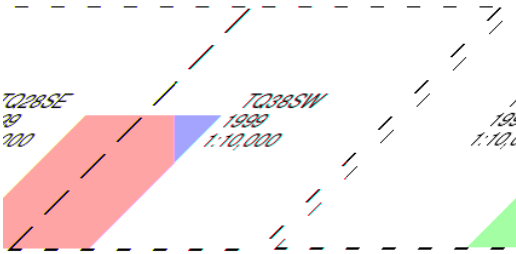
10k Raster Mapping

Published 1999


Source map scale - 1:10,000

The historical maps shown were produced from the Ordnance Survey's 1:10,000 colour raster mapping. These maps are derived from Landplan which replaced the old 1:10,000 maps originally published in 1970. The data is highly detailed showing buildings, fences and field boundaries as well as all roads, tracks and paths. Road names are also included together with the relevant road number and classification. Boundary information depiction includes county, unitary authority, district, civil parish and constituency.

Map Name(s) and Date(s)



Historical Map - Slice A



Order Details

Order Number:

217730197_1_1

Customer Ref:

1084

National Grid Reference:

530180, 181400

Slice:

A

Site Area (Ha):

0.46

Search Buffer (m):

1000

Site Details

1 Museum Street & West Central Street, Holborn, London

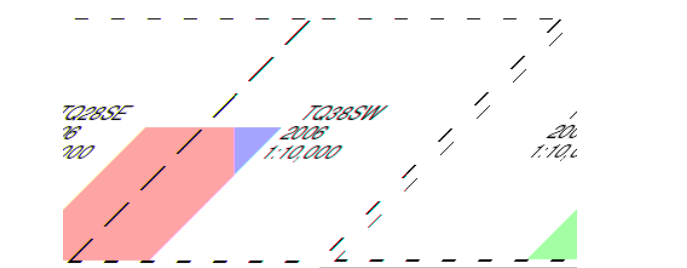
10k Raster Mapping

Published 2006

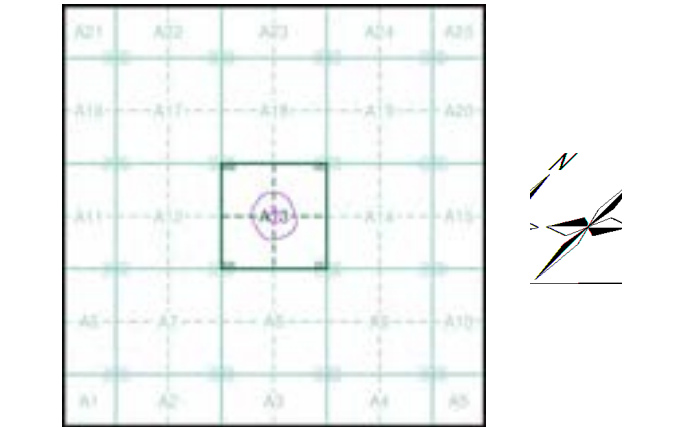
Source map scale - 1:10,000

The historical maps shown were produced from the Ordnance Survey's 1:10,000 colour raster mapping. These maps are derived from Landplan which replaced the old 1:10,000 maps originally published in 1970. The data is highly detailed showing buildings, fences and field boundaries as well as all roads, tracks and paths. Road names are also included together with the relevant road number and classification. Boundary information depiction includes county, unitary authority, district, civil parish and constituency.

Map Name(s) and Date(s)



Historical Map - Slice A



Order Details

Order Number:

217730197_1_1

Customer Ref:

1084

National Grid Reference:

530180, 181400

Slice:

A

Site Area (Ha):

0.46

Search Buffer (m):

1000

Site Details

1 Museum Street & West Central Street, Holborn, London

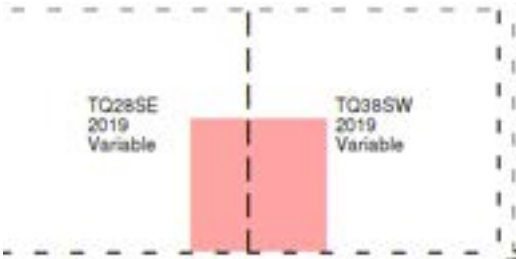
VectorMap Local

Published 2019


Source map scale - 1:10,000

VectorMap Local (Raster) is Ordnance Survey's highest detailed 'backdrop' mapping product. These maps are produced from OS's VectorMap Local, a simple vector dataset at a nominal scale of 1:10,000, covering the whole of Great Britain, that has been designed for creating graphical mapping. OS VectorMap Local is derived from large-scale information surveyed at 1:1250 scale (covering major towns and cities), 1:2500 scale (smaller towns, villages and developed rural areas), and 1:10 000 scale (mountain, moorland and river estuary areas).

Map Name(s) and Date(s)



Historical Map - Slice A



Order Details

Order Number:

217730197_1_1

Customer Ref:

1084

National Grid Reference:

530180, 181400

Slice:

A

Site Area (Ha):

0.46

Search Buffer (m):


1000

Site Details


1 Museum Street & West Central Street, Holborn, London

Historical Mapping Legends


Ordnance Survey County Series and
Ordnance Survey Plan 1:2,500



Ordnance Survey Plan, Additional SIMs and
Supply of Unpublished Survey Information
1:2,500 and 1:1,250



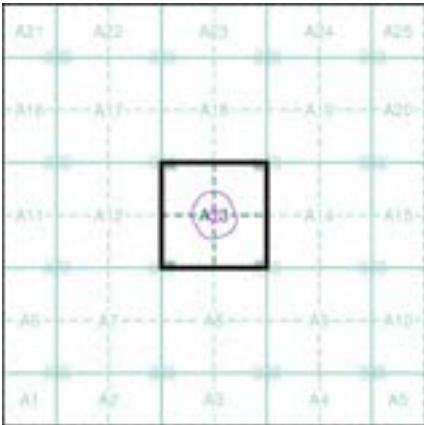
Large-Scale National Grid Data 1:2,500 and
1:1,250



Historical Mapping & Photography included:

Mapping Type	Scale	Date	Pg
London	1:2,500	1875 - 1878	2
London	1:2,500	1896	3
London	1:2,500	1916	4
Historical Aerial Photography	1:1,250	1947 - 1949	5
Ordnance Survey Plan	1:1,250	1952 - 1953	6
Ordnance Survey Plan	1:2,500	1953 - 1954	7
Additional SIMs	1:2,500	1954	8
Ordnance Survey Plan	1:1,250	1958 - 1969	9
Additional SIMs	1:1,250	1958 - 1990	10
Ordnance Survey Plan	1:1,250	1966 - 1973	11
Ordnance Survey Plan	1:2,500	1968	12
Supply of Unpublished Survey Information	1:1,250	1974 - 1976	13
Ordnance Survey Plan	1:1,250	1983	14
Additional SIMs	1:1,250	1986	15
Large-Scale National Grid Data	1:1,250	1991	16
Large-Scale National Grid Data	1:1,250	1991 - 1995	17
Large-Scale National Grid Data	1:1,250	1994	18
Historical Aerial Photography	1:2,500	1999	19

Historical Map - Segment A13



Order Details

Order Number: 217730197_1_1
Customer Ref: 1084
National Grid Reference: 530180, 181400
Slice: A
Site Area (Ha): 0.46
Search Buffer (m): 100

Site Details

1 Museum Street & West Central Street, Holborn, London



Tel: 0844 844 9952
Fax: 0844 844 9951
Web: www.envirocheck.co.uk

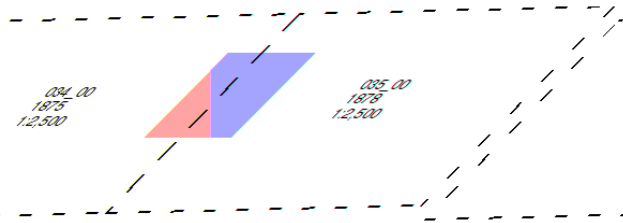
London

Published 1875 - 1878


Source map scale - 1:2,500

The historical maps shown were reproduced from maps predominantly held at the scale adopted for England, Wales and Scotland in the 1840's. In 1854 the 1:2,500 scale was adopted for mapping urban areas and by 1896 it covered the whole of what were considered to be the cultivated parts of Great Britain. The published date given below is often some years later than the surveyed date. Before 1938, all OS maps were based on the Cassini Projection, with independent surveys of a single county or group of counties, giving rise to significant inaccuracies in outlying areas.

Map Name(s) and Date(s)



Historical Map - Segment A13



Order Details

Order Number:

217730197_1_1

Customer Ref:

1084

National Grid Reference:

530180, 181400

Slice:

A

Site Area (Ha):

0.46

Search Buffer (m):

100

Site Details

1 Museum Street & West Central Street, Holborn, London

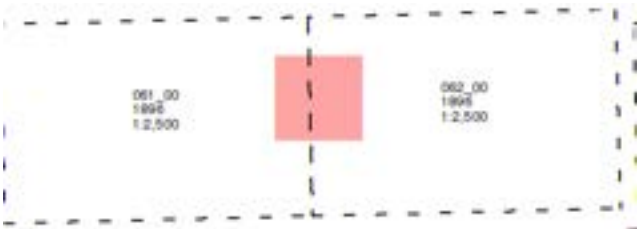
London

Published 1896

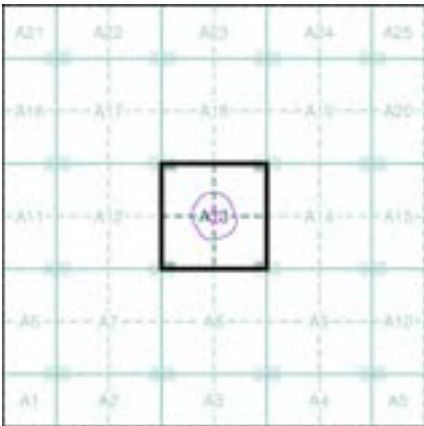
Source map scale - 1:2,500

The historical maps shown were reproduced from maps predominantly held at the scale adopted for England, Wales and Scotland in the 1840's. In 1854 the 1:2,500 scale was adopted for mapping urban areas and by 1896 it covered the whole of what were considered to be the cultivated parts of Great Britain. The published date given below is often some years later than the surveyed date. Before 1938, all OS maps were based on the Cassini Projection, with independent surveys of a single county or group of counties, giving rise to significant inaccuracies in outlying areas.

Map Name(s) and Date(s)



Historical Map - Segment A13



Order Details

Order Number: 217730197_1_1
Customer Ref: 1084
National Grid Reference: 530180, 181400
Slice: A
Site Area (Ha): 0.46
Search Buffer (m): 100

Site Details

1 Museum Street & West Central Street, Holborn, London

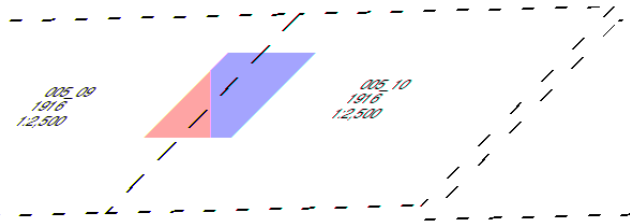
London

Published 1916


Source map scale - 1:2,500

The historical maps shown were reproduced from maps predominantly held at the scale adopted for England, Wales and Scotland in the 1840's. In 1854 the 1:2,500 scale was adopted for mapping urban areas and by 1896 it covered the whole of what were considered to be the cultivated parts of Great Britain. The published date given below is often some years later than the surveyed date. Before 1938, all OS maps were based on the Cassini Projection, with independent surveys of a single county or group of counties, giving rise to significant inaccuracies in outlying areas.

Map Name(s) and Date(s)



Historical Map - Segment A13



Order Details

Order Number: 217730197_1_1
Customer Ref: 1084
National Grid Reference: 530180, 181400
Slice: A
Site Area (Ha): 0.46
Search Buffer (m): 100

Site Details

1 Museum Street & West Central Street, Holborn, London

Historical Aerial Photography

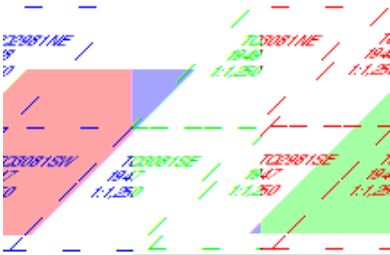
Published 1947 - 1949

Source map scale - 1:1,250

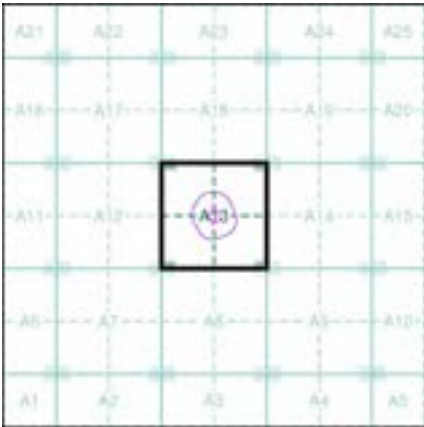
The Historical Aerial Photos were produced by the Ordnance Survey at a scale of 1:1,250 and 1:10,560 from Air Force photography. They were produced between 1944 and 1951 as an interim measure, pending preparation of conventional mapping, due to post war resource shortages. New security measures in the 1950's meant that every photograph was re-checked for potentially unsafe information with security sites replaced by fake fields or clouds. The original editions were withdrawn and only later made available after a period of fifty years although due to the accuracy of the editing, without viewing both revisions it is not easy to spot the edits. Where available Landmark have included both revisions.

© THE BRITISH LIBRARY BOARD. ALL RIGHTS RESERVED. Licence No:8048

Map Name(s) and Date(s)



Historical Aerial Photography - Segment A13



Order Details

Order Number:217730197_1_1

Customer Ref:1084

National Grid Reference:530180, 181400

Slice:A

Site Area (Ha):0.46

Search Buffer (m):100

Site Details

1 Museum Street & West Central Street, Holborn, London

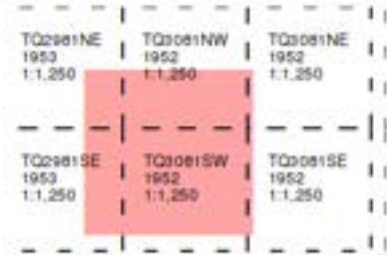
Ordnance Survey Plan

Published 1952 - 1953

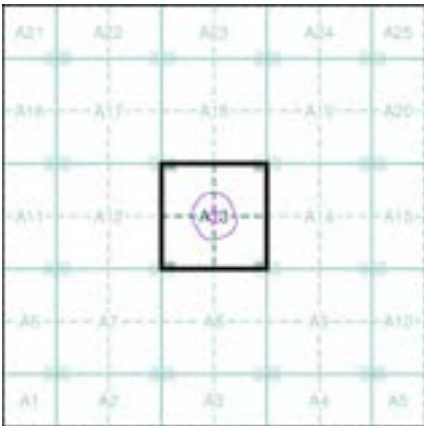
Source map scale - 1:1,250

The historical maps shown were reproduced from maps predominantly held at the scale adopted for England, Wales and Scotland in the 1840's. In 1854 the 1:2,500 scale was adopted for mapping urban areas and by 1896 it covered the whole of what were considered to be the cultivated parts of Great Britain. The published date given below is often some years later than the surveyed date. Before 1938, all OS maps were based on the Cassini Projection, with independent surveys of a single county or group of counties, giving rise to significant inaccuracies in outlying areas.

Map Name(s) and Date(s)



Historical Map - Segment A13



Order Details

Order Number:

217730197_1_1

Customer Ref:

1084

National Grid Reference:

530180, 181400

Slice:

A

Site Area (Ha):

0.46

Search Buffer (m):

100

Site Details

1 Museum Street & West Central Street, Holborn, London


Ordnance Survey Plan

Published 1953 - 1954


Source map scale - 1:2,500

The historical maps shown were reproduced from maps predominantly held at the scale adopted for England, Wales and Scotland in the 1840's. In 1854 the 1:2,500 scale was adopted for mapping urban areas and by 1896 it covered the whole of what were considered to be the cultivated parts of Great Britain. The published date given below is often some years later than the surveyed date. Before 1938, all OS maps were based on the Cassini Projection, with independent surveys of a single county or group of counties, giving rise to significant inaccuracies in outlying areas.

Map Name(s) and Date(s)



Historical Map - Segment A13



Order Details

Order Number: 217730197_1_1

Customer Ref: 1084

National Grid Reference: 530180, 181400

Slice: A

Site Area (Ha): 0.46

Search Buffer (m): 100

Site Details

1 Museum Street & West Central Street, Holborn, London

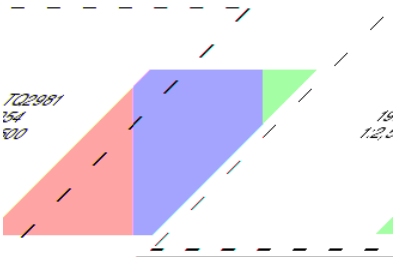
Additional SIMs

Published 1954

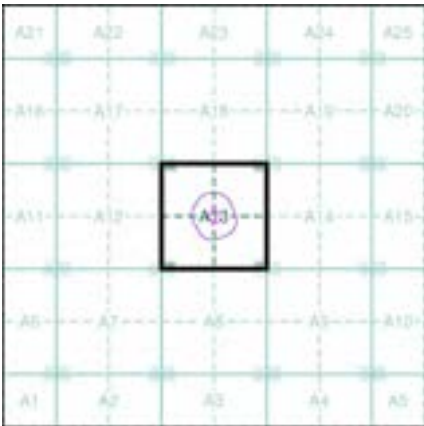
Source map scale - 1:2,500

The SIM cards (Ordnance Survey's `Survey of Information on Microfilm') are further, minor editions of mapping which were produced and published in between the main editions as an area was updated. They date from 1947 to 1994, and contain detailed information on buildings, roads and land-use. These maps were produced at both 1:2,500 and 1:1,250 scales.

Map Name(s) and Date(s)



Historical Map - Segment A13



Order Details

Order Number:	217730197_1_1
Customer Ref:	1084
National Grid Reference:	530180, 181400
Slice:	A
Site Area (Ha):	0.46
Search Buffer (m):	100

Site Details

1 Museum Street & West Central Street, Holborn, London

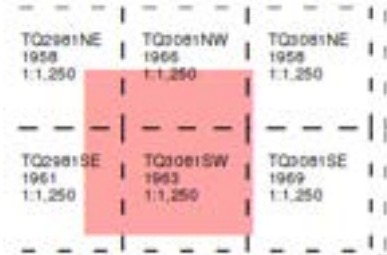
Ordnance Survey Plan

Published 1958 - 1969

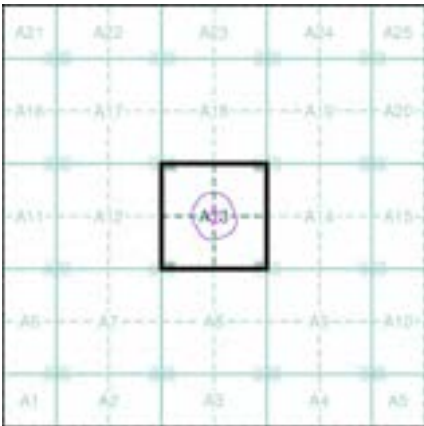
Source map scale - 1:1,250

The historical maps shown were reproduced from maps predominantly held at the scale adopted for England, Wales and Scotland in the 1840's. In 1854 the 1:2,500 scale was adopted for mapping urban areas and by 1896 it covered the whole of what were considered to be the cultivated parts of Great Britain. The published date given below is often some years later than the surveyed date. Before 1938, all OS maps were based on the Cassini Projection, with independent surveys of a single county or group of counties, giving rise to significant inaccuracies in outlying areas.

Map Name(s) and Date(s)



Historical Map - Segment A13



Order Details

Order Number:

217730197_1_1

Customer Ref:

1084

National Grid Reference:

530180, 181400

Slice:

A

Site Area (Ha):

0.46

Search Buffer (m):

100

Site Details

1 Museum Street & West Central Street, Holborn, London

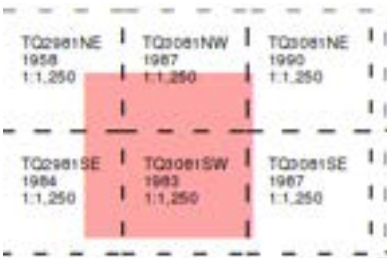
Additional SIMs

Published 1958 - 1990

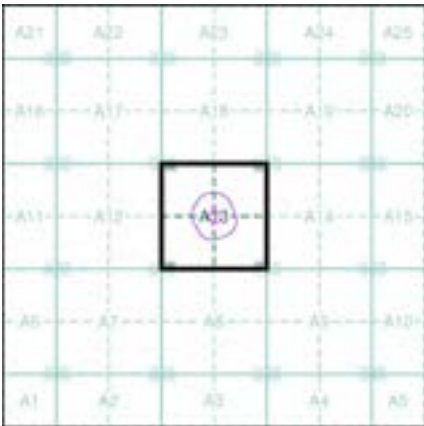
Source map scale - 1:1,250

The SIM cards (Ordnance Survey's `Survey of Information on Microfilm') are further, minor editions of mapping which were produced and published in between the main editions as an area was updated. They date from 1947 to 1994, and contain detailed information on buildings, roads and land-use. These maps were produced at both 1:2,500 and 1:1,250 scales.

Map Name(s) and Date(s)



Historical Map - Segment A13



Order Details

Order Number: 217730197_1_1
Customer Ref: 1084
National Grid Reference: 530180, 181400
Slice: A
Site Area (Ha): 0.46
Search Buffer (m): 100

Site Details

1 Museum Street & West Central Street, Holborn, London

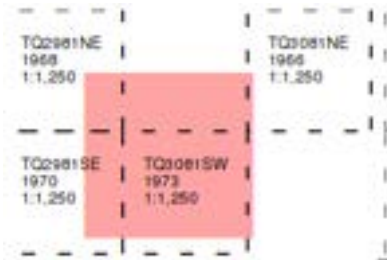
Ordnance Survey Plan

Published 1966 - 1973


Source map scale - 1:1,250

The historical maps shown were reproduced from maps predominantly held at the scale adopted for England, Wales and Scotland in the 1840's. In 1854 the 1:2,500 scale was adopted for mapping urban areas and by 1896 it covered the whole of what were considered to be the cultivated parts of Great Britain. The published date given below is often some years later than the surveyed date. Before 1938, all OS maps were based on the Cassini Projection, with independent surveys of a single county or group of counties, giving rise to significant inaccuracies in outlying areas.

Map Name(s) and Date(s)



Historical Map - Segment A13



Order Details

Order Number:217730197_1_1

Customer Ref:1084

National Grid Reference:530180, 181400

Slice:A

Site Area (Ha):0.46

Search Buffer (m):100

Site Details

1 Museum Street & West Central Street, Holborn, London


Ordnance Survey Plan

Published 1968


Source map scale - 1:2,500

The historical maps shown were reproduced from maps predominantly held at the scale adopted for England, Wales and Scotland in the 1840's. In 1854 the 1:2,500 scale was adopted for mapping urban areas and by 1896 it covered the whole of what were considered to be the cultivated parts of Great Britain. The published date given below is often some years later than the surveyed date. Before 1938, all OS maps were based on the Cassini Projection, with independent surveys of a single county or group of counties, giving rise to significant inaccuracies in outlying areas.

Map Name(s) and Date(s)



Historical Map - Segment A13



Order Details

Order Number:

217730197_1_1

Customer Ref:

1084

National Grid Reference:

530180, 181400

Slice:

A

Site Area (Ha):

0.46

Search Buffer (m):

100

Site Details

1 Museum Street & West Central Street, Holborn, London

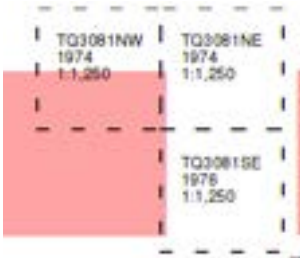
Supply of Unpublished Survey Information

Published 1974 - 1976


Source map scale - 1:1,250

SUSI maps (Supply of Unpublished Survey Information) were produced between 1972 and 1977, mainly for internal use at Ordnance Survey. These were more of a 'work-in-progress' plan as they showed updates of individual areas on a map. These maps were unpublished, and they do not represent a single moment in time. They were produced at both 1:2,500 and 1:1,250 scales.

Map Name(s) and Date(s)



Historical Map - Segment A13



Order Details

Order Number: 217730197_1_1
Customer Ref: 1084
National Grid Reference: 530180, 181400
Slice: A
Site Area (Ha): 0.46
Search Buffer (m): 100

Site Details

1 Museum Street & West Central Street, Holborn, London

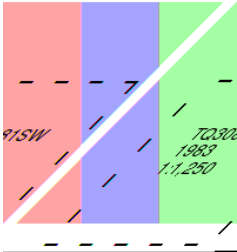
Ordnance Survey Plan

Published 1983

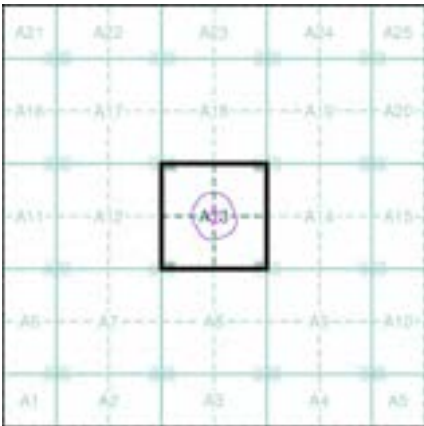
Source map scale - 1:1,250

The historical maps shown were reproduced from maps predominantly held at the scale adopted for England, Wales and Scotland in the 1840's. In 1854 the 1:2,500 scale was adopted for mapping urban areas and by 1896 it covered the whole of what were considered to be the cultivated parts of Great Britain. The published date given below is often some years later than the surveyed date. Before 1938, all OS maps were based on the Cassini Projection, with independent surveys of a single county or group of counties, giving rise to significant inaccuracies in outlying areas.

Map Name(s) and Date(s)



Historical Map - Segment A13



Order Details

Order Number:217730197_1_1

Customer Ref:1084

National Grid Reference:530180, 181400

Slice:A

Site Area (Ha):0.46

Search Buffer (m):100

Site Details

1 Museum Street & West Central Street, Holborn, London

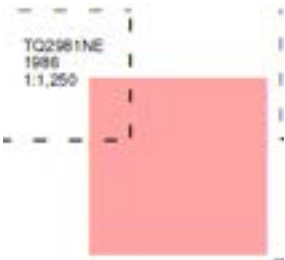
Additional SIMs

Published 1986

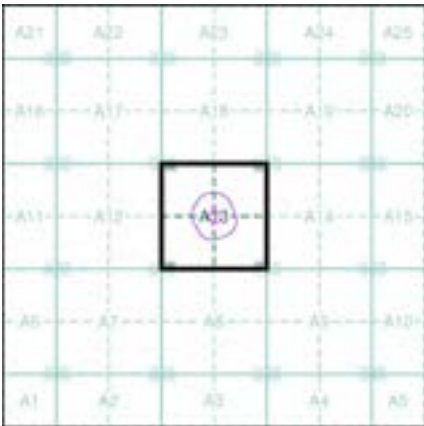
Source map scale - 1:1,250

The SIM cards (Ordnance Survey's `Survey of Information on Microfilm') are further, minor editions of mapping which were produced and published in between the main editions as an area was updated. They date from 1947 to 1994, and contain detailed information on buildings, roads and land-use. These maps were produced at both 1:2,500 and 1:1,250 scales.

Map Name(s) and Date(s)



Historical Map - Segment A13

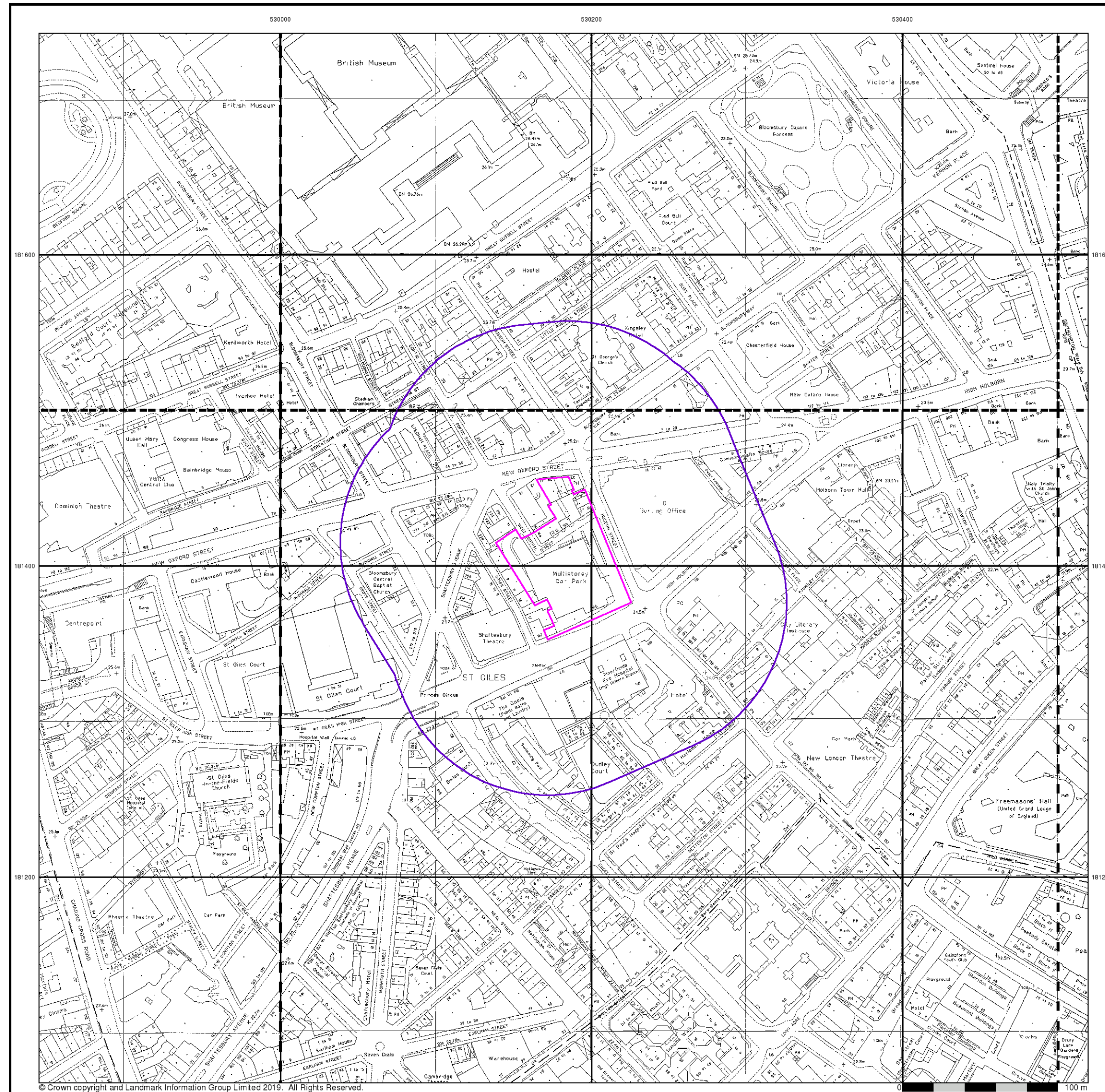


Order Details

Order Number: 217730197_1_1
Customer Ref: 1084
National Grid Reference: 530180, 181400
Slice: A
Site Area (Ha): 0.46
Search Buffer (m): 100

Site Details

1 Museum Street & West Central Street, Holborn, London



© Crown copyright and Landmark Information Group Limited 2019. All Rights Reserved.

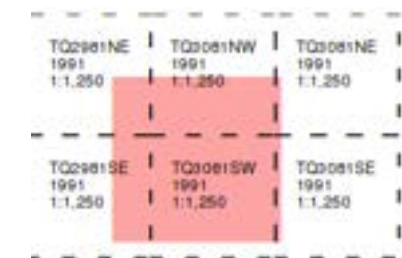
Large-Scale National Grid Data

Published 1991

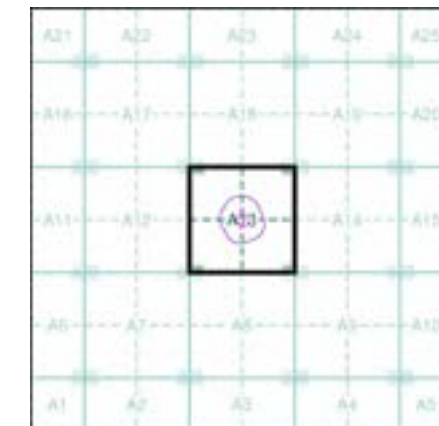
Source map scale - 1:1,250

'Large Scale National Grid Data' superseded SIM cards (Ordnance Survey's 'Survey of Information on Microfilm') in 1992, and continued to be produced until 1999. These maps were the fore-runners of digital mapping and so provide detailed information on houses and roads, but tend to show less topographic features such as vegetation. These maps were produced at both 1:2,500 and 1:1,250 scales.

Map Name(s) and Date(s)



Historical Map - Segment A13



Order Details

Order Number: 217730197_1_1
Customer Ref: 1084
National Grid Reference: 530180, 181400
Slice: A
Site Area (Ha): 0.46
Search Buffer (m): 100

Site Details

1 Museum Street & West Central Street, Holborn, London

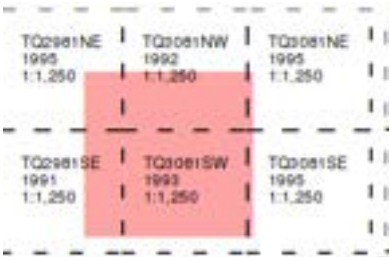
Large-Scale National Grid Data

Published 1991 - 1995


Source map scale - 1:1,250

'Large Scale National Grid Data' superseded SIM cards (Ordnance Survey's 'Survey of Information on Microfilm') in 1992, and continued to be produced until 1999. These maps were the fore-runners of digital mapping and so provide detailed information on houses and roads, but tend to show less topographic features such as vegetation. These maps were produced at both 1:2,500 and 1:1,250 scales.

Map Name(s) and Date(s)



Historical Map - Segment A13



Order Details

Order Number:217730197_1_1

Customer Ref:1084

National Grid Reference:530180, 181400

Slice:A

Site Area (Ha):0.46

Search Buffer (m):100

Site Details

1 Museum Street & West Central Street, Holborn, London


Large-Scale National Grid Data

Published 1994


Source map scale - 1:1,250

'Large Scale National Grid Data' superseded SIM cards (Ordnance Survey's 'Survey of Information on Microfilm') in 1992, and continued to be produced until 1999. These maps were the fore-runners of digital mapping and so provide detailed information on houses and roads, but tend to show less topographic features such as vegetation. These maps were produced at both 1:2,500 and 1:1,250 scales.

Map Name(s) and Date(s)



Historical Map - Segment A13



Order Details

Order Number:217730197_1_1

Customer Ref:1084

National Grid Reference:530180, 181400

Slice:A

Site Area (Ha):0.46

Search Buffer (m):100

Site Details

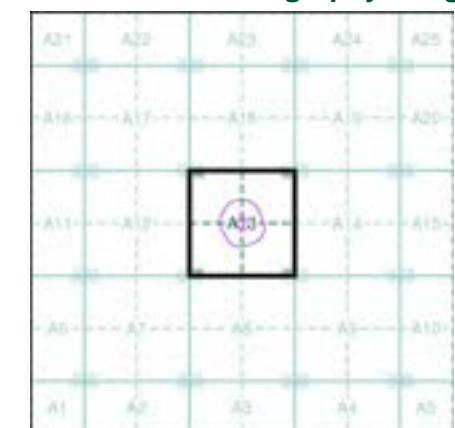
1 Museum Street & West Central Street, Holborn, London

Historical Aerial Photography

Published 1999

This aerial photography was produced by Getmapping, these vertical aerial photographs provide a seamless, full colour survey of the whole of Great Britain

Historical Aerial Photography - Segment A13



Order Details

Order Number: 217730197_1_1
Customer Ref: 1084
National Grid Reference: 530180, 181400
Slice: A
Site Area (Ha): 0.46
Search Buffer (m): 100

Site Details

1 Museum Street & West Central Street, Holborn, London