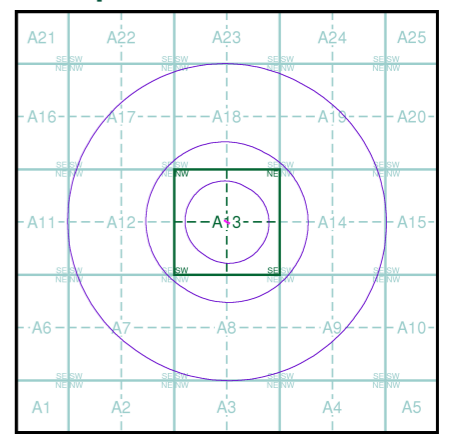




- General**
- Specified Site
 - Specified Buffer(s)
 - Bearing Reference Point

- Agency and Hydrological (Flood)**
- Extreme Flooding from Rivers or Sea without Defences (Zone 2)
 - Flooding from Rivers or Sea without Defences (Zone 3)
 - Area Benefiting from Flood Defence
 - Flood Water Storage Areas
 - Flood Defence

Flood Map - Slice A



Order Details

Order Number: 307672129_1_1
 Customer Ref: J23059
 National Grid Reference: 529310, 185600
 Slice: A
 Site Area (Ha): 0.04
 Search Buffer (m): 1000

Site Details
 70, Lady Margaret Road, LONDON, NW5 2NP



General

- Specified Site
- Specified Buffer(s)
- Bearing Reference Point
- Map ID
- Several of Type at Location

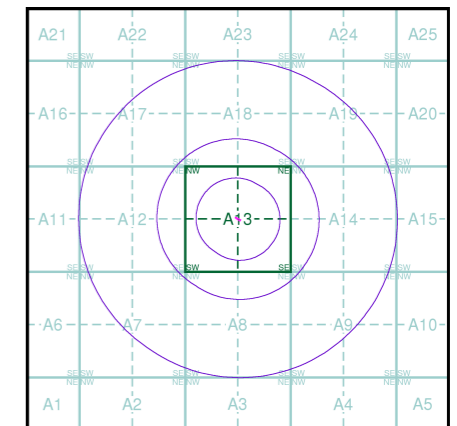
Agency and Hydrological (Boreholes)

- BGS Borehole Depth 0 - 10m
- BGS Borehole Depth 10 - 30m
- BGS Borehole Depth 30m +
- Confidential
- Other

For Borehole information please refer to the Borehole .csv file which accompanied this slice.

A copy of the BGS Borehole Ordering Form is available to download from the Support section of www.envirocheck.co.uk.

Borehole Map - Slice A



Order Details

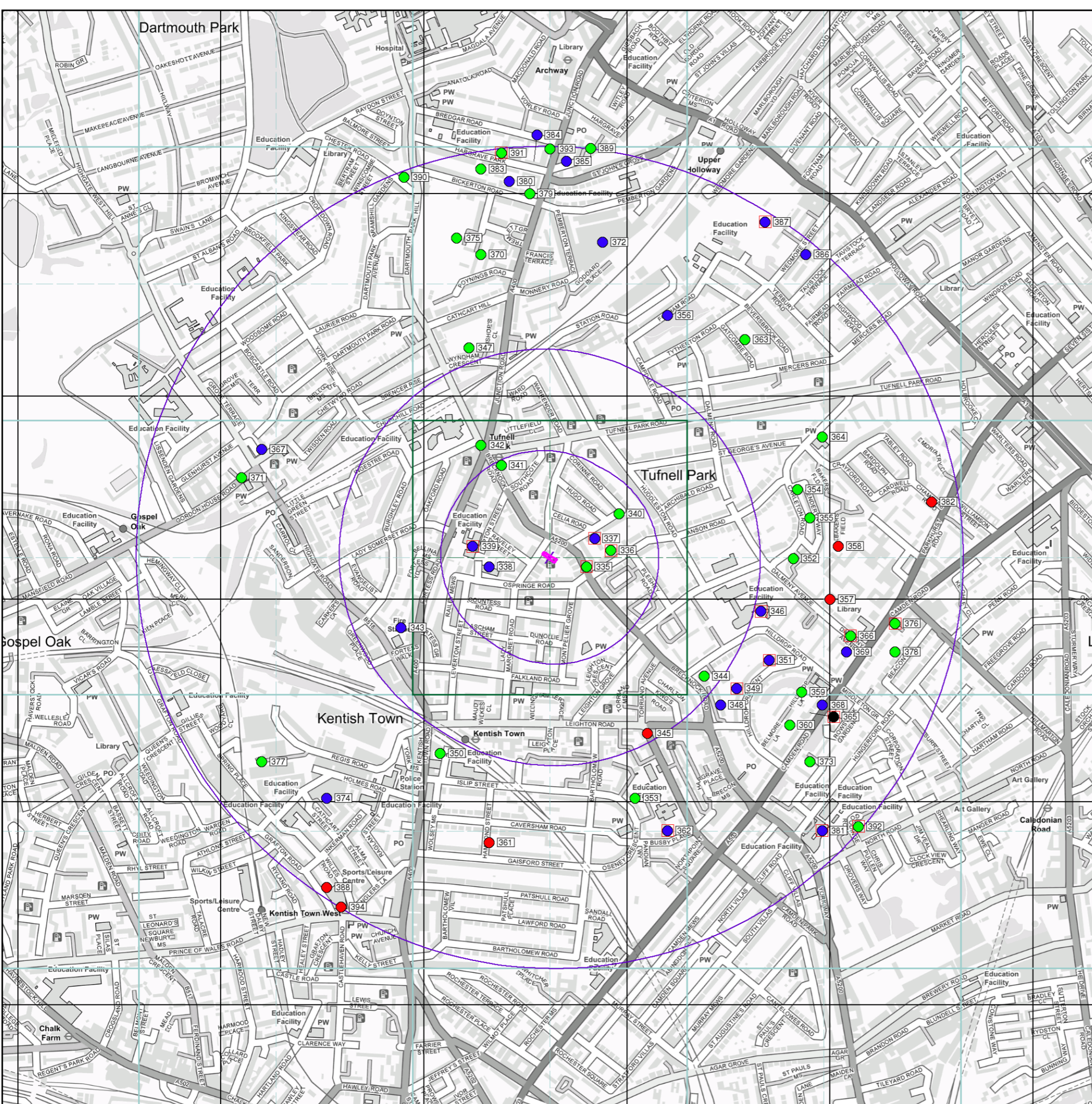
Order Number: 307672129_1_1
 Customer Ref: J23059
 National Grid Reference: 529310, 185600
 Slice: A
 Site Area (Ha): 0.04
 Search Buffer (m): 1000

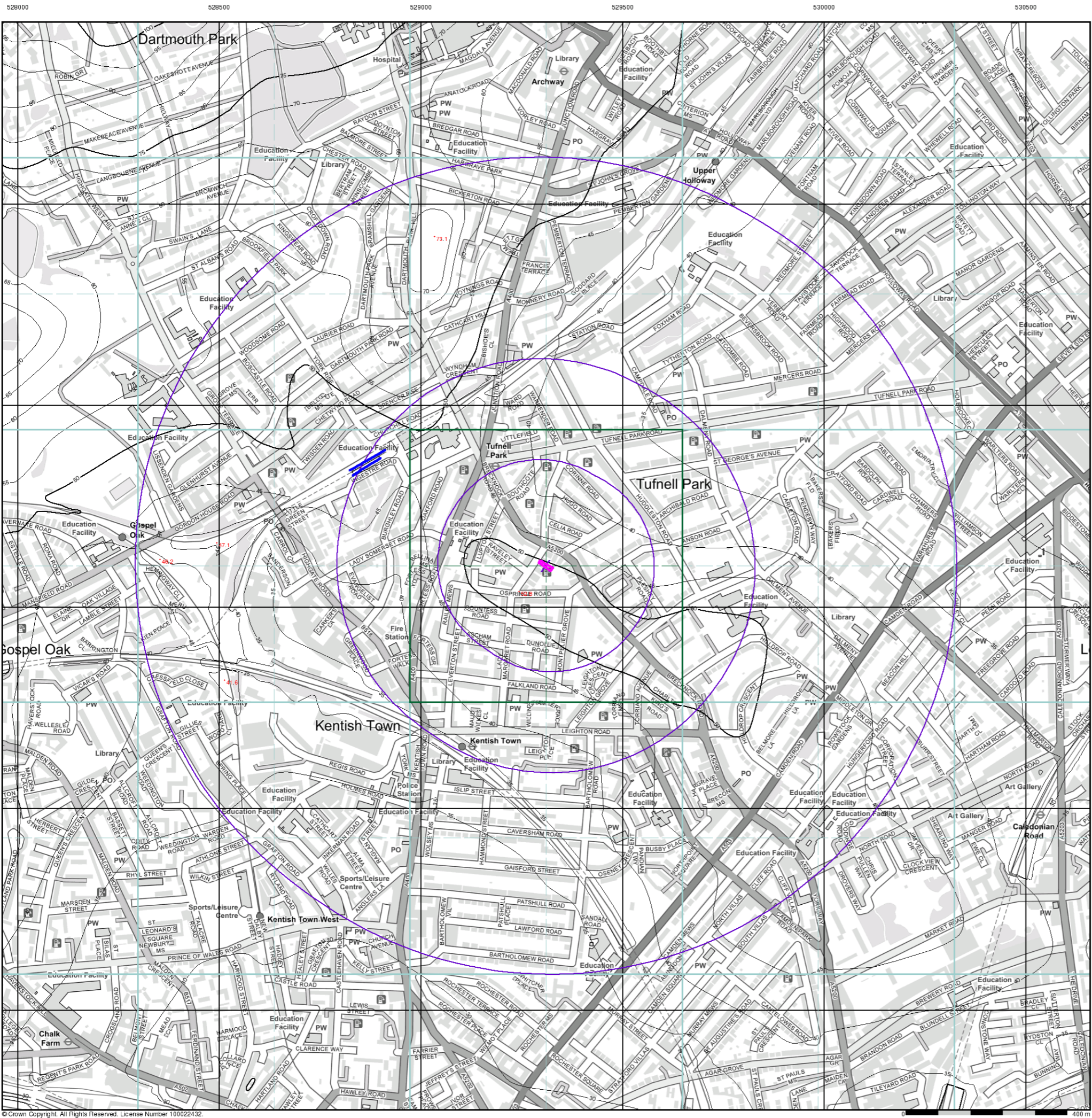
Site Details

70, Lady Margaret Road, LONDON, NW5 2NP



Tel: 0844 844 9952
 Fax: 0844 844 9951
 Web: www.envirocheck.co.uk





General

- Specified Site
- Specified Buffer(s)
- Bearing Reference Point

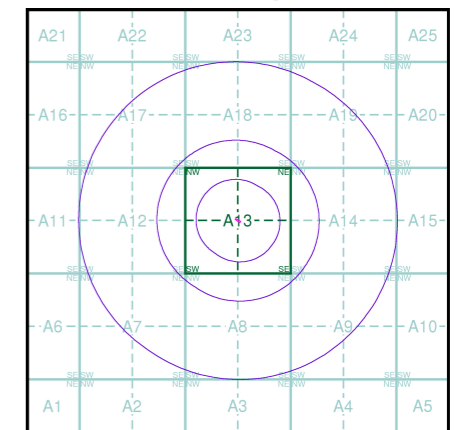
OS Water Network Data

- Canal
- Reservoir
- Foreshore
- Marsh
- Tidal River
- Inland River
- Drain
- Other
- Lake
- Transfer
- Lock Or Flight Of Locks
- Sea

Contours (height in meters)

- Standard Contour 105 100 95
- Master Contour
- Spot Height 167.3
- MLW Mean Low Water
- MHW Mean High Water

OS Water Network Map - Slice A



Order Details

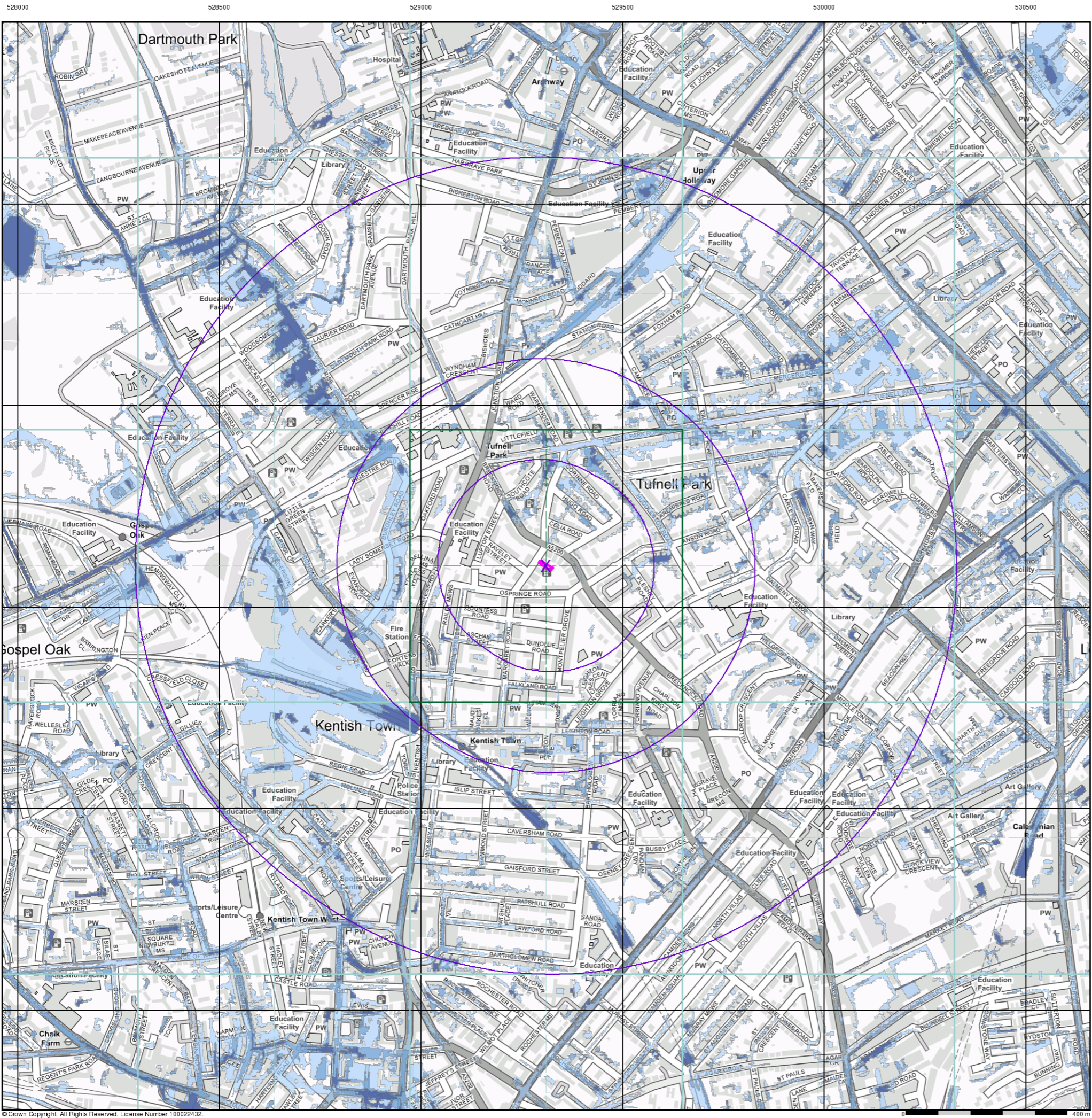
Order Number: 307672129_1_1
 Customer Ref: J23059
 National Grid Reference: 529310, 185600
 Slice: A
 Site Area (Ha): 0.04
 Search Buffer (m): 1000

Site Details

70, Lady Margaret Road, LONDON, NW5 2NP



Tel: 0844 844 9952
 Fax: 0844 844 9951
 Web: www.envirocheck.co.uk

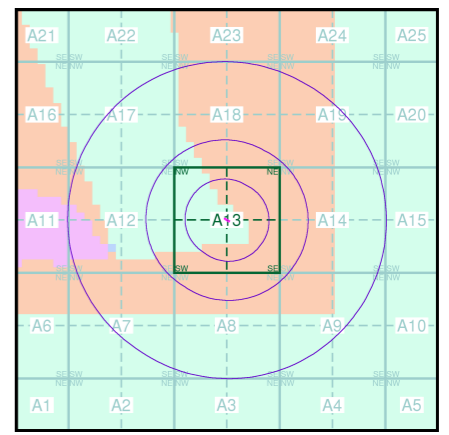


- General**
- Specified Site
 - Specified Buffer(s)
 - Bearing Reference Point

- Risk of Flooding from Surface Water**
- High - 30 Year Return
 - Medium - 100 Year Return
 - Low - 1000 Year Return

- Suitability**
- See the suitability map below
- National to county
 - County to town
 - Town to street
 - Street to parcels of land
 - Property

EAN/RW Suitability Map - Slice A



Order Details

Order Number: 307672129_1_1
 Customer Ref: J23059
 National Grid Reference: 529310, 185600
 Slice: A
 Site Area (Ha): 0.04
 Search Buffer (m): 1000

Site Details
 70, Lady Margaret Road, LONDON, NW5 2NP