

© Crown Copyright. All Rights Reserved. License Number 100022432

Envirocheck®

● LANDMARK INFORMATION GROUP®

BGS Flood GFS Data

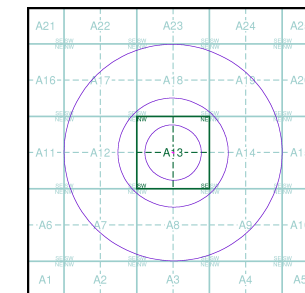
General

- Specified Site
- Specified Buffer(s)
- Bearing Reference Point
- Slice

Agency and Hydrological (Flood)

- Limited Potential for Groundwater Flooding to Occur
- Potential for Groundwater Flooding of Property Situated Below Ground Level
- Potential for Groundwater Flooding to Occur at Surface

Site Sensitivity Context Map - Slice A



Order Details

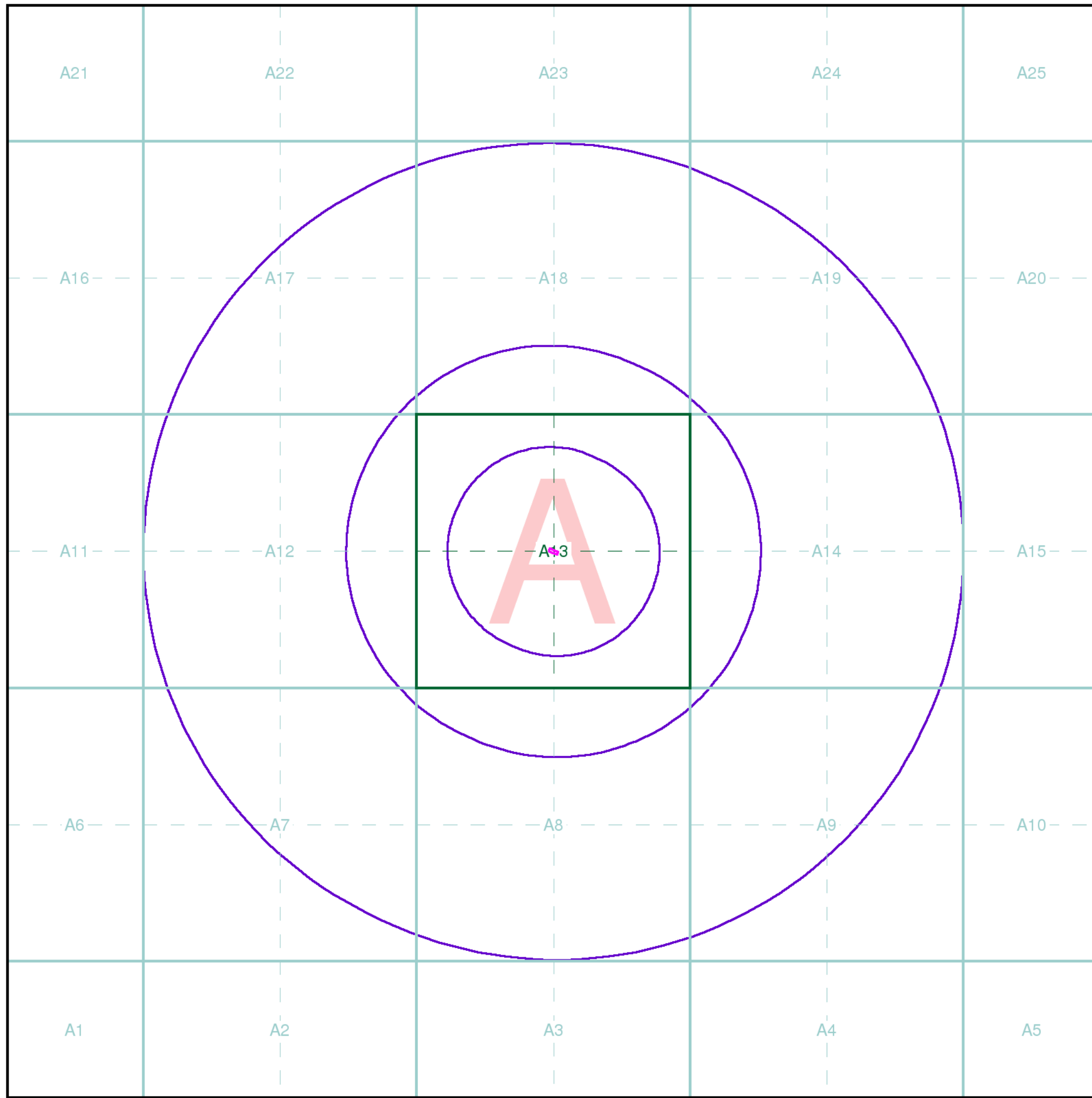
Order Number: 307147407_1_1
 Customer Ref: 23/36419
 National Grid Reference: 527330, 184980
 Slice: A
 Site Area (Ha): 0.02
 Search Buffer (m): 1000

Site Details

Flat 1, 15, Howitt Road, LONDON, NW3 4LT

Landmark®
 ●●● INFORMATION GROUP

Tel: 0844 844 9952
 Fax: 0844 844 9951
 Web: www.envirocheck.co.uk



Index Map

For ease of identification, your site and buffer have been split into Slices, Segments and Quadrants. These are illustrated on the Index Map opposite and explained further below.

Slice

Each slice represents a 1:10,000 plot area (2.7km x 2.7km) for your site and buffer. A large site and buffer may be made up of several slices (represented by a red outline), that are referenced by letters of the alphabet, starting from the bottom left corner of the slice "grid". This grid does not relate to National Grid lines but is designed to give best fit over the site and buffer.

Segment

A segment represents a 1:2,500 plot area. Segments that have plot files associated with them are shown in dark green, others in light blue. These are numbered from the bottom left hand corner within each slice.

Quadrant

A quadrant is a quarter of a segment. These are labelled as NW, NE, SW, SE and are referenced in the datasheet to allow features to be quickly located on plots. Therefore a feature that has a quadrant reference of A7NW will be in Slice A, Segment 7 and the NW Quadrant.

A selection of organisations who provide data within this report:



Envirocheck reports are compiled from 136 different sources of data.

Client Details

Mr A Davidson, Site Analytical Services Ltd, Unit 14 & 15, River Road Business Park, 33 River Road, Barking, IG11 0EA

Order Details

Order Number: 307147407_1_1
 Customer Ref: 23/36419
 National Grid Reference: 527330, 184980
 Site Area (Ha): 0.02
 Search Buffer (m): 1000

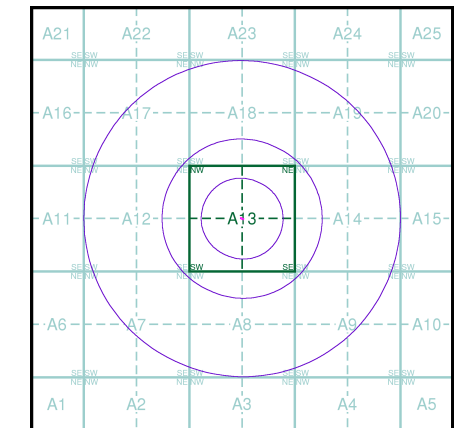
Site Details

Flat 1, 15, Howitt Road, LONDON, NW3 4LT

Full Terms and Conditions can be found on the following link:
<http://www.landmarkinfo.co.uk/Terms/Show/515>

- General**
- Specified Site
 - Specified Buffer(s)
 - Bearing Reference Point
 - Map ID
 - Several of Type at Location
- Agency and Hydrological**
- Contaminated Land Register Entry or Notice (Location)
 - Contaminated Land Register Entry or Notice
 - Discharge Consent
 - Enforcement or Prohibition Notice
 - Integrated Pollution Control
 - Integrated Pollution Prevention Control
 - Local Authority Integrated Pollution Prevention and Control
 - Local Authority Pollution Prevention and Control
 - Local Authority Pollution Prevention and Control Enforcement
 - Pollution Incident to Controlled Waters
 - Prosecution Relating to Authorised Processes
 - Prosecution Relating to Controlled Waters
 - Registered Radioactive Substance
 - River Network or Water Feature
 - River Quality Sampling Point
 - Substantiated Pollution Incident Register
 - Water Abstraction
 - Water Industry Act Referral
- Hazardous Substances**
- COMAH Site
 - Explosive Site
 - NIHS Site
 - Planning Hazardous Substance Consent
 - Planning Hazardous Substance Enforcement
 - BGS Recorded Mineral Site
- Waste**
- BGS Recorded Landfill Site (Location)
 - BGS Recorded Landfill Site
 - EA Historic Landfill (Buffered Point)
 - EA Historic Landfill (Polygon)
 - Integrated Pollution Control Registered Waste Site
 - Licensed Waste Management Facility (Landfill Boundary)
 - Licensed Waste Management Facility (Location)
 - Local Authority Recorded Landfill Site (Location)
 - Local Authority Recorded Landfill Site
 - Potentially Infilled Land (Non-water)
 - Potentially Infilled Land (Non-water)
 - Potentially Infilled Land (Non-water)
 - Potentially Infilled Land (Water)
 - Potentially Infilled Land (Water)
 - Potentially Infilled Land (Water)
 - Registered Landfill Site
 - Registered Landfill Site (Location)
 - Registered Landfill Site (Point Buffered to 100m)
 - Registered Landfill Site (Point Buffered to 250m)
 - Registered Waste Transfer Site (Location)
 - Registered Waste Transfer Site
 - Registered Waste Treatment or Disposal Site (Location)
 - Registered Waste Treatment or Disposal Site

Site Sensitivity Map - Slice A

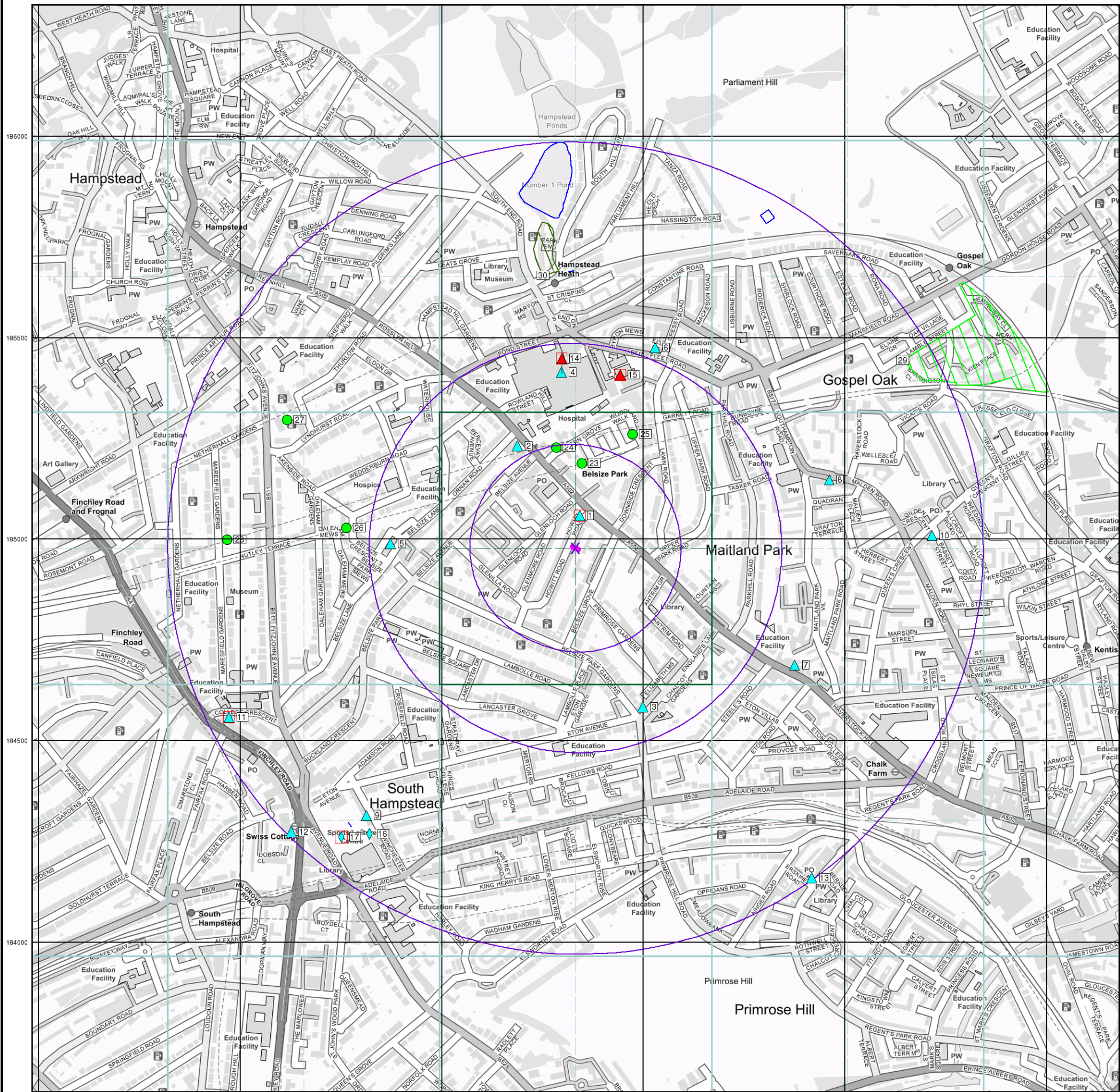


Order Details

Order Number: 307147407_1_1
 Customer Ref: 23/36419
 National Grid Reference: 527330, 184980
 Slice: A
 Site Area (Ha): 0.02
 Search Buffer (m): 1000






Site Details

Flat 1, 15, Howitt Road, LONDON, NW3 4LT












Industrial Land Use Map

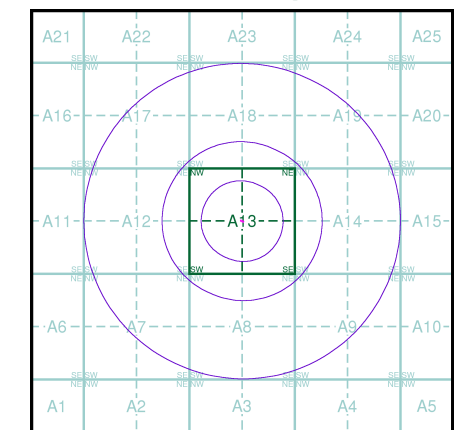
General

-  Specified Site
-  Specified Buffer(s)
-  Bearing Reference Point
-  Slice
-  Map ID

Industrial Land Use

-  Contemporary Trade Directory Entry
-  Fuel Station Entry
-  Gas Pipeline
-  Points of Interest - Commercial Services
-  Points of Interest - Education and Health
-  Points of Interest - Manufacturing and Production
-  Points of Interest - Public Infrastructure
-  Points of Interest - Recreational and Environmental
-  Underground Electrical Cables

Industrial Land Use Map - Slice A



Order Details

Order Number: 307147407_1_1
 Customer Ref: 23/36419
 National Grid Reference: 527330, 184980
 Slice: A
 Site Area (Ha): 0.02
 Search Buffer (m): 1000

Site Details

Flat 1, 15, Howitt Road, LONDON, NW3 4LT

