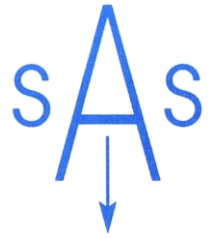



Report on a
GEOTECHNICAL DESK STUDY



Ref: 23/36419 | Date: March 2023






For the site at:

**15 Howitt Road
Belsize Park
London
NW3 4LT**

Prepared for:
Anese Investments Limited

DOCUMENT CONTROL

<i>Project</i>	15 Howitt Road, Belsize Park, London, NW3 4LT
<i>Document Type</i>	Report on a Geotechnical Desk Study
<i>Document Reference</i>	SAS 23/36419
<i>Document Status</i>	Final
<i>Revision</i>	0
<i>Date</i>	March 2023
<i>Document version</i>	V1.0

Author	Checked	Author
		
Thomas Murray BSc (Hons) MSc FGS Senior Geotechnical Engineer	Jim Warren MRSC Managing Director	Thomas Wheeler BSc MSc Environmental Engineer

Reg. Office: Units 14 +15, River Road Business Park,
33 River Road, Barking, Essex IG11 0EA
Business Reg. No. 2255616
020 8594 8134

 www.siteanalyticalgroup.co.uk



CONTENTS

1.0 EXECUTIVE SUMMARY	5
<hr/>	
2.0 INTRODUCTION	6
<hr/>	
2.1 PROJECT OBJECTIVES	6
2.2 SCOPE OF WORKS	6
2.3 DETAILS OF RESEARCH UNDERTAKEN	7
2.4 REPORT LIMITATIONS	7
2.5 CONFIDENTIALITY, COPYRIGHT AND REPRODUCTION	8
3.0 SITE DETAILS	9
<hr/>	
3.1 SITE LOCATION	9
3.2 CURRENT USE OF THE SITE AND SURROUNDING LAND USES	9
3.3 SITE WALKOVER	10
3.4 DETAILS OF INTENDED FUTURE USES OF THE SITE	11
3.5 REFERENCES OF PLANNING APPLICATIONS	12
4.0 ENVIRONMENTAL SETTING	13
<hr/>	
4.1 ANTICIPATED GEOLOGY	13
4.1.1 LONDON CLAY FORMATION	13
4.1.2 ARTIFICIAL MADE GROUND	13
4.1.3 HISTORICAL BOREHOLES	13
4.2 HYDROGEOLOGY	14
4.2.1 GROUNDWATER	14
4.2.2 WATER ABSTRACTIONS	14
4.2.3 HYDROLOGY AND DRAINAGE	14
4.3 SENSITIVE LAND USE	14
5.0 INFORMATION ON SITE HISTORY AND LOCAL INDUSTRY	15
<hr/>	
5.1 PRESENT USE AND ACTIVITIES	15
5.2 LANDFILL SITES AND WASTE	15
5.3 LAND RAISING OR LAND FILLING	15
5.4 POLLUTION INCIDENTS AND DISCHARGE CONSENTS	16
5.5 HISTORICAL MAPS	16
5.5.1 HISTORICAL SUMMARY OF SITE	17
5.6 WW2 UNEXPLODED ORDNANCE POTENTIAL	17
6.0 CONSULTATION WITH THE LOCAL AUTHORITY, THE ENVIRONMENT AGENCY, ETC.	17
<hr/>	
7.0 REVIEW AND SUMMARY OF PREVIOUS REPORTS	17
<hr/>	
8.0 DEVELOPMENT CONCEPTUAL MODEL	18
<hr/>	
9.0 SUGGESTED NEXT STEPS	19
<hr/>	
9.1 PROPOSED FURTHER SITE WORKS	19
10.0 REFERENCES	20
<hr/>	



APPENDIX A

SITE PHOTOGRAPHS

APPENDIX B

ENVIROCHECK HISTORICAL MAPS
ENVIROCHECK GEOLOGICAL MAPS
ENVIROCHECK SITE SENSITIVITY MAPS
ENVIROCHECK ENVIRONMENTAL DATASHEET

1.0 EXECUTIVE SUMMARY

Site Location 15 Howitt Road, Belsize Park, London, NW3 4LT

Proposed Development Extend the existing basement level under the ground floor of the property. The basement will extend to match the footprint of the ground floor.

Historic and Current Activities Currently residential use.

The site was undeveloped land from 1871 to 1915, where a single terraced residential dwelling was constructed. There were no significant changes taking place to the property since its construction.

Horticultural nurseries, a tube station and electrical sub-stations have been present within 250m of the site.

Environmental Setting Bedrock geology: London Clay (Unproductive).
 There are no Groundwater Source Protection Zones within 250m.
 No surface water within 250m.
 No landfill sites within 250m.

Previous Investigation There are no previous relevant investigations known to us at this time.

Conceptual Model	Basement Impact	Potential Adverse Effect	Action Required
	The proposed basement potentially extends beneath the water table.	Interruption to Subterranean (Groundwater) flow	Further action required – Further investigation.
	Site geology favours seasonal shrink-swell conditions.	Structural distress of development through ground movement	Further action required – Further investigation.
	The proposed basement will potentially increase the differential depth of foundations relative to neighbouring structures.	Structural distress of neighbouring structures through ground movement	Further action required – Further investigation.

2.0 INTRODUCTION

2.1 Project Objectives

At the request of Anese Investments Limited, a Geotechnical Desk Study Report was carried out to establish whether there are any potential risks arising from the local geology, hydrogeology and hydrology at site and the sounding areas to the proposed development.

The scope of the investigation was outlined in the SAS Limited quotation reference Q11232, dated 1st April 2019.

The project objectives include the following aims:

- To assess the presence, extent and nature of potential risk to the proposed development.
- To identify further works, if any, needed to further assess, manage or mitigate any potential risks.

2.2 Scope of Works

A preliminary risk assessment comprising a desk study and site survey has been undertaken and is summarised as follows:

1. A review of current activities and conditions at the site based on information from the Client, regulatory data and the results of a site walkover survey.
2. A review of the history of the site and surrounding area from historical maps and available anecdotal information.
3. An assessment of geological, hydrological and hydrogeological information pertaining to the site.
4. Recommendations for further works, if necessary.

The recommendations and comments given in this report are based on the information contained from the sources cited and may include information provided by the Client and other parties including anecdotal information. It must be noted that there may be special conditions prevailing at the site which have not been disclosed by the investigation and which have not been taken into account in the report. No liability can be accepted should such conditions alter the recommendations made in this report.

2.3 Details of Research Undertaken

A number of database searches have been undertaken, soliciting information of the current and historical uses of the site and surrounding area in order to complete a qualitative risk assessment associated with the development of the site. These include:

- Environmental Data Search 1:10000
- Environmental Data Search 1:2500
- Site Sensitivity Maps and Data Sheets
- Historical Maps
- Consultation with the Client / Architect / Site representatives
- Google Search

2.4 Report Limitations

This report is prepared for Anese Investments Limited (herein called the 'Client'), for purposes agreed and in accordance with the terms and conditions set out in the Agreement between Site Analytical Services Limited and the Client.

This report refers, within the limitations stated, to the condition of the site at the time of the inspections. No warranty is given as to the possibility of future changes in the condition of the site.

The comments given in this report, and the opinions expressed herein, are based upon the readily available information collated for the report.

This report has been prepared for the sole use of the Client for the purposes described and no extended duty of care to any third party is implied or offered. Third parties using any information contained within this report do so at their own risk.

The accuracy of any map extracts cannot be guaranteed. It is possible that different conditions existed on-site, between and subsequent to the various map surveys appended.

Whilst the report may express an opinion on possible configurations of strata between or beyond exploratory holes discussed or on the possible presence of features based on visual, verbal or published evidence, this is for guidance only and no liability can be accepted for its accuracy.

There may be other sources of information not included in those listed that hold data relevant to the Desk Study undertaken at the site that could materially affect the conclusions made in this report.

This report is prepared and written for the use stated herein; it should not be used for any other purposes without reference to Site Analytical Services Limited. The report has been prepared in relation to the proposed end-use and should another end-use be intended a further re-assessment may be required.

2.5 Confidentiality, Copyright and Reproduction

This document has been prepared by Site Analytical Services Limited in connection with a contract to supply goods and/or services and is submitted only on the basis of strict confidentiality. The contents must not be disclosed to third parties other than in accordance with the terms of the contract.

Site Analytical Services Limited accepts no responsibility whatsoever to third parties to whom this report, or any part thereof, is made known. Any such party relies upon the report at their own risk.

3.0 SITE DETAILS

3.1 Site Location

The site is located on the eastern side of Howitt Road and is approximately 136m to the south-west of Belsize Park Underground Station. The site is situated in the Belsize Park area of London at approximate postcode NW3 4LT. It is immediately bordered to north and south by residential properties and has a more residential dwellings opposite to the west on the other side of Howitt Road.

The site is rectangular in shape covers an approximate area of 0.02 Hectares with the general area being under the authority of the London Borough of Camden.

The site is at National Grid Reference: TQ 273 849

The site location map is presented below in Figure 1:

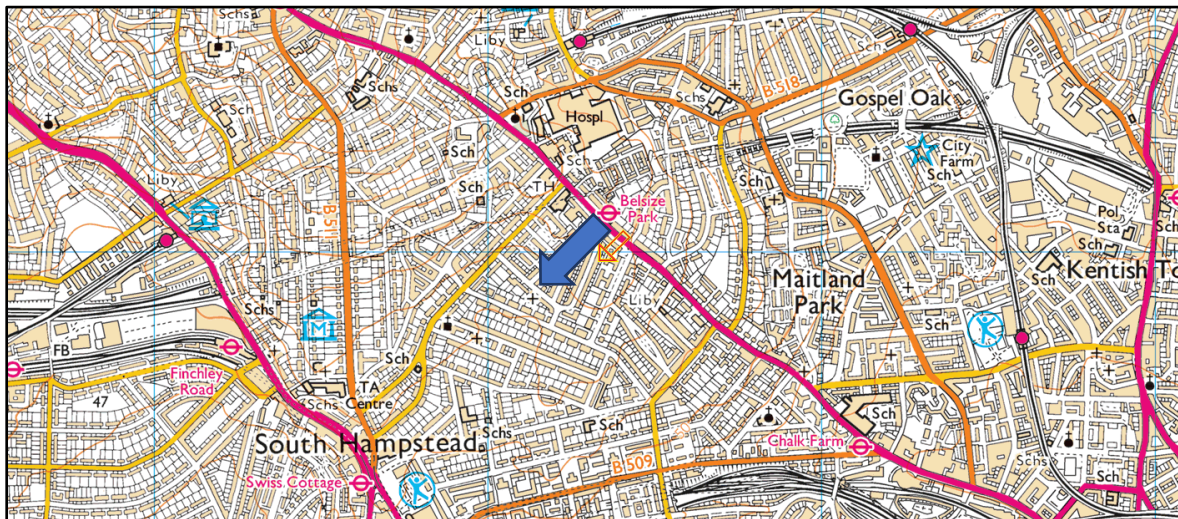


Figure 1 - Site Location Map

3.2 Current Use of the Site and Surrounding Land Uses

The site is in use as a residential property and comprises a 2 storey terraced house, with a converted attic space, basement and a private rear garden area.

The nearby surrounding areas to the site are mainly residential in all immediate directions.

An existing site plan is presented below in Figure 2:

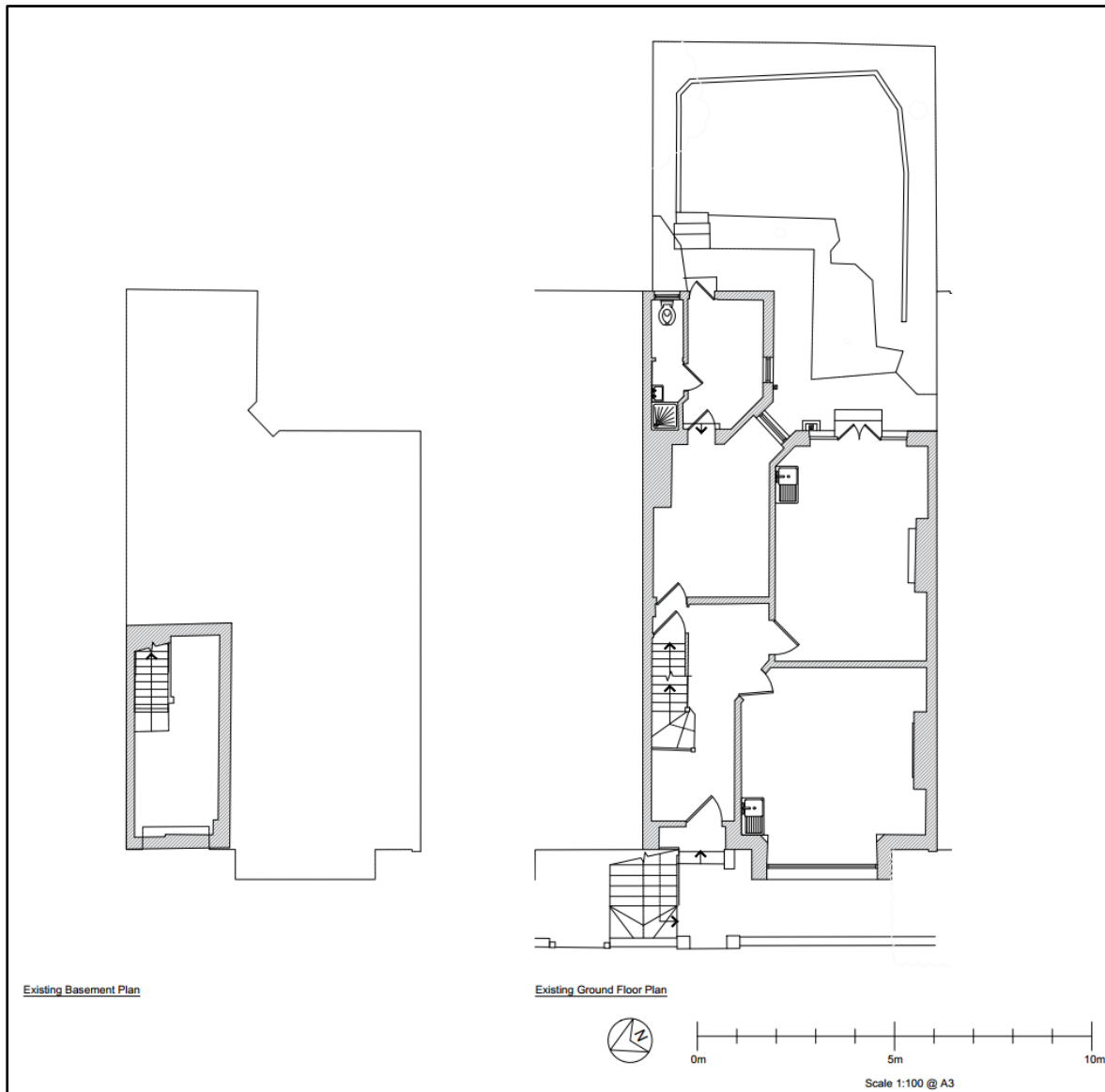


Figure 2 - Existing Site Plan

3.3 Site Walkover

Current Use of the Site

The site is currently in use as a residential property.

Structures or Past Structures

The site comprises a 3-storey terraced residential property (with a converted attic and small cellar to 2.1m depth) with a private rear garden.

Site Covering

The majority of the site covering is in the form of hardstanding (buildings, concrete and tarmac). There are areas of soft landscaping in the form of soil (used for vegetation) located in the private rear garden on-site.

<i>On-Site Vegetation</i>	There is no significant vegetation on-site, however neighbouring gardens do have some medium and small trees.
<i>Site Topography</i>	The site is generally flat with no apparent sloping.
<i>Potential Contamination Sources</i>	There is some light waste in the rear garden, mainly in the form of empty containers, general household waste and garden waste.
<i>Visual or Olfactory Signs of Contamination</i>	There are no visual or olfactory signs of contamination noted on-site.
<i>Drainage/Services or Past Services</i>	<p>There are drainage features visible around the footprint of the site, and within the hardstanding in the private rear garden.</p> <p>There is not considered to be a significant potential from on-site drainage / services to cause contamination on-site. There are not any obvious preferential pathways resulting from the presence of services that may connect possible contamination on-site with receptors on and / off site.</p>
<i>Water Courses</i>	There were no obvious water courses on site or adjacent to the site.

3.4 Details of Intended Future Uses of the Site

At the time of reporting (March 2023), it is proposed to extend the existing basement level under the lower ground floor of the property. The basement will extend to match the footprint of the ground floor.

A proposed site plan is presented below in Figure 3:

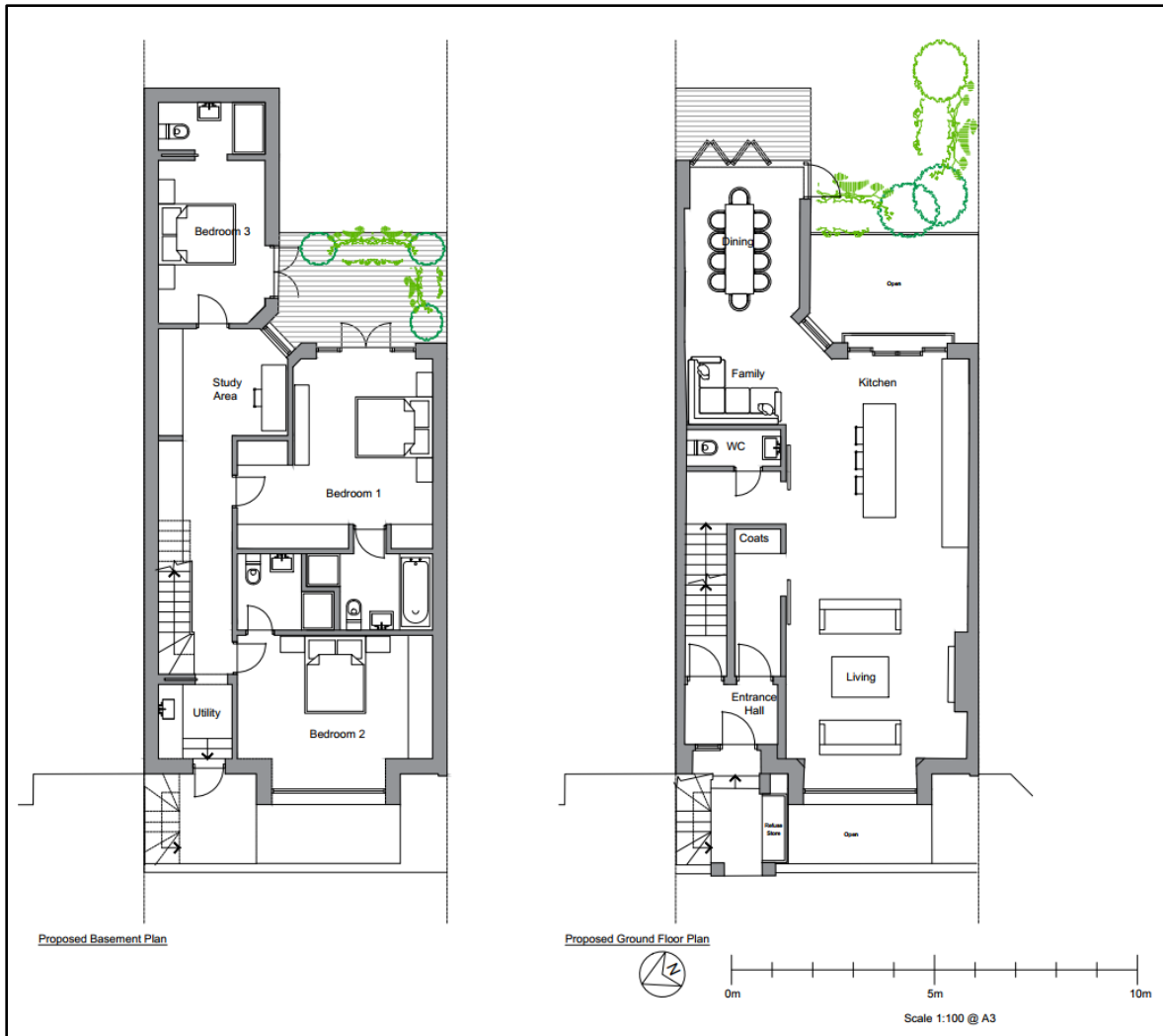


Figure 3 - Proposed Site Plan

3.5 References of Planning Applications

There are no recent planning applications for the site registered on the London Borough of Camden planning portal.

4.0 ENVIRONMENTAL SETTING

4.1 Anticipated Geology

The Geological Survey of Great Britain (England and Wales) covering the area indicates the site to be underlain by the London Clay Formation at depth.

4.1.1 London Clay Formation

The London Clay mainly comprises bioturbated or poorly laminated, blue-grey or grey-brown, slightly calcareous, silty to very silty clay, clayey silt and sometimes silt, with some layers of sandy clay. It commonly contains thin courses of carbonate concretions ('cementstone nodules') and disseminated pyrite. It also includes a few thin beds of shells and fine sand partings or pockets of sand, which commonly increase towards the base and towards the top of the formation. At the base, and at some other levels, thin beds of black rounded flint gravel occur in places. Glauconite is present in some of the sands and in some clay beds, and white mica occurs at some levels.

4.1.2 Artificial Made Ground

According to the BGS map, Made Ground deposits are not present on-site, however, it is anticipated that localised areas of Made Ground may be present on the site.

4.1.3 Historical Boreholes

The British Geological Survey maintains an archive of historical exploratory borehole logs throughout the UK. SAS Limited has searched the database and have found a borehole located 140m to the north of the site at 'Belsize Park Station' and shows 2.30m of Made Ground (ash and made up ground) over 0.30m of mud with water, over 4.90m of yellow clay, over 36.30m of blue clay.

The records of the British Geological Survey indicate the following:

Ground Stability Hazard	Risk Assessment
Collapsible Ground	Very Low
Compressible Ground	No Hazard
Ground Dissolution	No Hazard
Landslide	Very Low
Running Sand	Very Low
Shrinking or Swelling Clay	Moderate
Coal Mining	Not Affected

4.2 Hydrogeology

4.2.1 Groundwater

The Environment Agency Groundwater Protection Policy uses aquifer designations that are consistent with the Water Framework Directive. These designations reflect the importance of aquifers in terms of groundwater as a resource (drinking water supply) and also their role in supporting surface water flows and wetland ecosystems.

The Bedrock geology underlying the site has been classified as Unproductive Strata; rock layers or drift deposits with low permeability that have negligible significance for water supply or river base flow.

An unproductive strata designation was noted on-site and therefore controlled water is not likely to be vulnerable to potential contaminants that may be present on-site.

Any works or development, which may have an impact on surface water, aquifer or groundwater quality, must be approved by the Environment Agency prior to implementation.

4.2.2 Water Abstractions

There is a Groundwater Source Protection Outer Zone (Zone 2) located 373m to the south of the site.

There are 4 water abstraction licences within 1 kilometre of the site, with the closest being located 871m to the south-west of the site at 'Swiss Cottage Open Space, Winchester Road, London' and its source is listed as 'Groundwater'. Due to the distance from the site it is not considered a risk.

4.2.3 Hydrology and Drainage

The closest surface water feature is located 678m to the north of the site. Due to the distance of the surface water feature from the site, it is not considered to be a risk to the development.

The site is currently not located within 1km of an area at risk from extreme flooding from rivers or sea without defences (Zone 2) or an area at risk from rivers or sea without defences (Zone 3).

Modelling of surface water flooding has been undertaken by the Environment Agency and was published on its website in January 2014; an extract from their model is presented within the Envirocheck Site Sensitivity maps. Whilst this map identifies three levels of risk (high, medium and low) it is understood that it is based at least in part on depths of flooding. The modelling shows no risk of flooding on-site, however there are areas of risk to the rear of the site, and along Haverstock Hill.

4.3 Sensitive Land Use

There are no sensitive land issues within 1 kilometre of the site.

5.0 INFORMATION ON SITE HISTORY AND LOCAL INDUSTRY

5.1 Present Use and Activities

There are no entries in the contemporary trade directories on-site, there are 21 within 250m of the site, 39 within 500m and 120 within one kilometre of the site.

There are 4 fuel stations recorded within 1 kilometre of the site. The closest is located 277m to the north-west of the site at '215, Haverstock Hill, Belsize Park, London, NW3 4QE' and its status is currently described as 'Open'.

There are no Control of Major Accident Hazards (COMAH) sites, Explosive sites, Notification of Installations Handling Hazardous Substances (NIHHS), Planning Hazardous Substance Consents or Planning Hazardous Substance Enforcements within 1 kilometre of the site.

There are 15 local authority pollution prevention and controls found within 1 kilometre of the site. The closest is located 62m to the north-east of the site with the description for 'PG6/46 Dry cleaning' and its status is described as 'Permitted', dated 24th January 2007. Due to the distance of the local authority pollution prevention and controls from the site, they could be considered to be a risk.

5.2 Landfill Sites and Waste

There are no BGS recorded landfill sites located within 1 kilometre of the site.

There are no recorded historical landfill sites located within 1 kilometre of the site.

There are 40 registered radioactive substances within 1 kilometre of the site, with the closest being located 415m to the north of the site at 'Royal Free Hospital, Pond Street, London, NW3 2QG'. Due to the distance from the site, it is not considered a risk to the site.

There are no licenced waste management facilities (locations) located within 1 kilometre of the site.

There are no licenced waste management facilities (landfill boundaries) located within 1 kilometre of the site.

There are no integrated pollution control registered waste sites within 1 kilometre of the site.

There are no registered waste transfer sites located within 1 kilometre of the site.

5.3 Land Raising or Land Filling

There is infilled land within 1km of the site, with the closest being located 205m to the north of the site. Due to the distance from the site, it can be considered a possible risk.

There are no obvious burial sites within 250m of the site.

5.4 Pollution Incidents and Discharge Consents

There have been no pollution incidents to controlled waters within 1 kilometre of the site.

There have been no discharge consents to controlled waters within 1 kilometre of the site.

There are no integrated pollution controls within 1 kilometre of the site.

5.5 Historical Maps

The site history was compiled from information available from a Landmark Envirocheck Report consisting of a series of past Ordnance Survey maps (scale 1:1,250 and 1:2,500 which are presented in Appendix B).

Date	Description of Site Use	Surrounding Site Use
1871	The site appears to consist fully of undeveloped land.	The surrounding areas to the site are mostly residential to the north and east, with some agricultural land to the south and to the west.
1896	The site remains essentially unchanged.	There has been more residential development to the south and to the west. Horticultural nurseries are evident from 130m north of the site.
1915	The site now consists of a single terraced residential dwelling, with a private rear garden.	The surrounding areas have become more residential in all directions. A tube station is evident 116m to the north of the site.
1935	The site remains essentially unchanged.	The surrounding areas have become more developed in all directions.
1985 - 1990	The site remains essentially unchanged.	An electrical sub-station is evident 163m to the north-west of the site.
2003	The site remains essentially unchanged.	The surrounding areas remain essentially unchanged.
2016	The site remains essentially unchanged.	The surrounding areas remain essentially unchanged.
Current	The site remains essentially unchanged.	The surrounding areas remain essentially unchanged.

5.5.1 Historical Summary of Site

From historical map evidence it would appear that the site was undeveloped land from 1871 to 1915, where a single terraced residential dwelling was constructed. No significant changes have taken place to the property since its construction. Horticultural nurseries, a tube station, and electrical sub-stations have been present within 250m of the site.

5.6 WW2 Unexploded Ordnance Potential

The 'Bomb Sight' archive has identified areas within 250m of the site that have previously been targeted by WW2 bombings. The closest was a high-explosive bomb located 50m to the south-east of the site, recorded close to: Belsize Grove, Belsize Park, London Borough of Camden, London NW3 4AN, dated from October 1940 - June 1941.

6.0 CONSULTATION WITH THE LOCAL AUTHORITY, THE ENVIRONMENT AGENCY, ETC.

Consultation with the Local Authority was undertaken via the council's online planning portal and archives.

Consultation with the Environment Agency has not been undertaken; however, the Environment Agency have been cited within the information of the Envirocheck report with reference to groundwater, surface water, authorised processes and licenced waste management issues.

There was no additional consultation with other bodies/sources undertaken.

The Canal & River Trust were not consulted regarding navigable rivers and canals and English Nature were not consulted regarding ecological systems; however, their databases have been cited within the information of the Envirocheck report.

7.0 REVIEW AND SUMMARY OF PREVIOUS REPORTS

There have not been any previous reports available to us at the time of writing.

8.0 DEVELOPMENT CONCEPTUAL MODEL

The following possible adverse effects have been identified in the conceptual site model below:

Basement Impact	Potential Adverse Effect	Action Required
The proposed basement potentially extends beneath the water table.	Interruption to Subterranean (Groundwater) flow	Further action required – Further investigation
Site geology favours seasonal shrink-swell conditions.	Structural distress of development through ground movement	Further action required – Further investigation
The proposed basement will potentially increase the differential depth of foundations relative to neighbouring structures.	Structural distress of neighbouring structures through ground movement	Further action required – Further investigation

9.0 SUGGESTED NEXT STEPS

9.1 Proposed Further Site Works

The proposal is a geotechnical Intrusive Site Investigation in order to obtain further information about the site conditions.

Geotechnical Site Investigation

The purpose of the geotechnical investigation will be to obtain data regarding engineering properties of the soils to enable the design of foundations, concrete, pavements and drainage. The works to be undertaken on the site would comprise (a) soil sampling, (b) drilling boreholes at selected locations within the site and to establish foundation design parameters.

The scope of any such investigation should be agreed with the Local Authority, Environment Agency and any other Interested Parties prior to commencement.

10.0 REFERENCES

1. Beckett M.J. and Sims D.L. (1984). "The Development of Contaminated Land", Symposium on Hazardous Waste Disposal and the Re-use of Contaminated Land. Society of Chemical Industry.
2. British Standards Institution, 2011. Investigation of Potentially Contaminated Sites - Code of Practice, BS 10175:2011+A2:2017, BSI, London.
3. British Standards Institution, 2015. Code of Practice for Site Investigations, 5930:2015, BSI, London
4. DEFRA, 2012. Environmental Protection Act 1990: Part 2A. Contaminated Land. Defra Circular 01/2006. London: Department for Environment, Food and Rural Affairs.
5. DEFRA, 2012. Improvements to contaminated land guidance. Outcome of the "Way Forward" exercise on soil guideline values. Defra: Department for Environment, Food and Rural Affairs.
6. DEFRA, 2012. Guidance on the legal definition of contaminated land. London: Department for Environment, Food and Rural Affairs.
7. DEFRA, 2015. Development of Category 4 Screening Levels for assessment of land affected by contamination - SP1010
8. Environment Agency, 2000. Secondary model procedure for the development of appropriate soil sampling strategies for land contamination. R&D Technical Report P5-066/TR. Bristol: Environment Agency.
9. Environment Agency, 2000. Technical aspects of site investigation, Volumes 1 and 2. R&D Technical Report P5-065/TR. Bristol: Environment Agency.
10. Environment Agency, 2002, CLR 8, 'Potential contaminants for the assessment of contaminated land'. DEFRA/EA.
11. Environment Agency, 2004 CLR 11, 'Model Procedures for the Management of Contaminated Land', DEFRA and Environment Agency.
12. Environment Agency, 2020. 'Disposal of Waste to Landfill', Environment Agency.
13. Environment Agency, 2009a. Updated technical background to the CLEA model. Science Report SC050021/SR3. Bristol: Environment Agency.
14. Environment Agency, 2009b. Human health toxicological assessment of contaminants in soil. Science Report Final SC050021/SR2. Bristol: Environment.
15. Environment Agency, 2009c. CLEA software version 1.06. Bristol: Environment Agency.

16. Environment Agency, 2009d. CLEA software (version 1.06) handbook. Science Report SC050021/SR4. Bristol: Environment Agency.
17. Environment Agency 2015. Waste Classification: Guidance on the classification and assessment of waste (1st edition 2015)
18. Environment Agency, 2009e. CLR 4, 'Sampling strategies for contaminated land'. Report by The Centre for Research into the Built Environment, the Nottingham Trent University, DoE, 1994.
19. NHBC Standards, Chapter 4.1, "Land Quality - managing ground conditions", Amended 2004.
20. Water Supply (Water Quality) Regulations 2000, Statutory Instrument 2000 No. 3184, Crown Copyright 2000.
21. UK Water Industry Research Limited, 'Guidance for the Selection of Water Supply Pipes to be used in Brownfield Sites', report reference Number 10/WM/03/21, 2010.
22. Water Regulations Advisory Scheme, Information and Guidance Note, October 2002, 'The Selection of Materials for Water Supply Pipes to be Laid in Contaminated Land'.

A P P E N D I X A

Site Photographs



Photograph 1 – Photo taken of the front of the property (15 Howitt Road).



Photograph 2 – Taken of the front entrance, including the steps to the basement area.



Photograph 3 – Photo taken from back of the property facing the private rear garden.



Photograph 4 – Photo taken from the back of the garden facing the rear of the property.



Photograph 5 – Photo taken of the manhole cover on site.



Photograph 6 – Waste within the private rear garden on site



APPENDIX B

Envirocheck Data

Envirocheck[®] Report:

Datasheet

Order Details:

Order Number:

307147407_1_1

Customer Reference:

23/36419

National Grid Reference:

527330, 184980

Slice:

A

Site Area (Ha):

0.02

Search Buffer (m):

1000

Site Details:

Flat 1, 15
Howitt Road
LONDON
NW3 4LT

Client Details:

Mr A Davidson
Site Analytical Services Ltd
Unit 14 & 15
River Road Business Park
33 River Road
Barking
IG11 0EA

Report Section	Page Number
Summary	-
Agency & Hydrological	1
Waste	16
Hazardous Substances	-
Geological	17
Industrial Land Use	22
Sensitive Land Use	52
Data Currency	53
Data Suppliers	60
Useful Contacts	61

Introduction

The Environment Act 1995 has made site sensitivity a key issue, as the legislation pays as much attention to the pathways by which contamination could spread, and to the vulnerable targets of contamination, as it does the potential sources of contamination. For this reason, Landmark's Site Sensitivity maps and Datasheet(s) place great emphasis on statutory data provided by the Environment Agency/Natural Resources Wales and the Scottish Environment Protection Agency; it also incorporates data from Natural England (and the Scottish and Welsh equivalents) and Local Authorities; and highlights hydrogeological features required by environmental and geotechnical consultants. It does not include any information concerning past uses of land. The datasheet is produced by querying the Landmark database to a distance defined by the client from a site boundary provided by the client. In this datasheet the National Grid References (NGRs) are rounded to the nearest 10m in accordance with Landmark's agreements with a number of Data Suppliers.

Copyright Notice

© Landmark Information Group Limited 2023. The Copyright on the information and data and its format as contained in this Envirocheck® Report ("Report") is the property of Landmark Information Group Limited ("Landmark") and several other Data Providers, including (but not limited to) Ordnance Survey, British Geological Survey, the Environment Agency/Natural Resources Wales and Natural England, and must not be reproduced in whole or in part by photocopying or any other method. The Report is supplied under Landmark's Terms and Conditions accepted by the Customer. A copy of Landmark's Terms and Conditions can be found with the Index Map for this report. Additional copies of the Report may be obtained from Landmark, subject to Landmark's charges in force from time to time. The Copyright, design rights and any other intellectual rights shall remain the exclusive property of Landmark and /or other Data providers, whose Copyright material has been included in this Report. © Environment Agency & United Kingdom Research and Innovation 2023. © Natural Resources Wales & United Kingdom Research and Innovation 2023.

Natural England Copyright Notice

Site of Special Scientific Interest, National Nature Reserve, Ramsar, Special Protection Area, Special Conservation Area, Marine Nature Reserve data (derived from Ordnance Survey 1:10000 raster) is provided by, and used with the permission of, Natural England who retain the copyright and Intellectual Property Rights for the data.

Scottish Natural Heritage Copyright

Contains SNH information licensed under the Open Government Licence v3.0.

Ove Arup Copyright Notice

The Mining Instability data was obtained on licence from Ove Arup & Partners Limited (for further information, contact mining.review@arup.com). No reproduction or further use of such Data is to be made without the prior written consent of Ove Arup & Partners Limited. The supplied Mining Instability data is derived from publicly available records and other third party sources and neither Ove Arup & Partners nor Landmark warrant the accuracy or completeness of such information or data.

Stantec Copyright Notice

The cavity data presented has been extracted from the PBA (now Stantec UK Ltd) enhanced version of the original DEFRA national cavity databases. Stantec UK Ltd retain the copyright & intellectual property rights in the data. Whilst all reasonable efforts are made to check that the information contained in the cavity databases is accurate we do not warrant that the data is complete or error free. The information is based upon our own researches and those collated from a number of external sources and is continually being augmented and updated by Stantec UK Ltd. In no event shall Stantec UK Ltd or Landmark be liable for any loss or damage including, without limitation, indirect or consequential loss or damage arising from the use of this data.

Radon Potential dataset Copyright Notice

Information supplied from a joint dataset compiled by The British Geological Survey and Public Health England.

Natural Resources Wales Copyright Notice

Contains Natural Resources Wales information © Natural Resources Wales and Database Right. All rights Reserved. Contains Ordnance Survey Data. Ordnance Survey Licence number 100019741. Crown Copyright and Database Right. Contains Natural Resources Wales information © Natural Resources Wales and Database Right. All rights Reserved. Some features of this information are based on digital spatial data licensed from the Centre for Ecology & Hydrology © NERC (CEH). Defra, Met Office and DARD Rivers Agency © Crown copyright. © Cranfield University. © James Hutton Institute. Contains OS data © Crown copyright and database right 2023. Land & Property Services © Crown copyright and database right.

Report Version v53.0

Data Type	Page Number	On Site	0 to 250m	251 to 500m	501 to 1000m (*up to 2000m)
Agency & Hydrological					
BGS Groundwater Flooding Susceptibility	pg 1			Yes	n/a
Contaminated Land Register Entries and Notices					
Discharge Consents					
Prosecutions Relating to Controlled Waters			n/a	n/a	n/a
Enforcement and Prohibition Notices					
Integrated Pollution Controls					
Integrated Pollution Prevention And Control					
Local Authority Integrated Pollution Prevention And Control					
Local Authority Pollution Prevention and Controls	pg 1		2	4	9
Local Authority Pollution Prevention and Control Enforcements					
Nearest Surface Water Feature	pg 3				Yes
Pollution Incidents to Controlled Waters					
Prosecutions Relating to Authorised Processes					
Registered Radioactive Substances	pg 3			40	
River Quality					
River Quality Biology Sampling Points					
River Quality Chemistry Sampling Points					
Substantiated Pollution Incident Register					
Water Abstractions	pg 9				4 (*14)
Water Industry Act Referrals					
Groundwater Vulnerability Map	pg 14	Yes	n/a	n/a	n/a
Groundwater Vulnerability - Soluble Rock Risk			n/a	n/a	n/a
Groundwater Vulnerability - Local Information			n/a	n/a	n/a
Bedrock Aquifer Designations	pg 14	Yes	n/a	n/a	n/a
Superficial Aquifer Designations			n/a	n/a	n/a
Source Protection Zones	pg 14			1	
Extreme Flooding from Rivers or Sea without Defences				n/a	n/a
Flooding from Rivers or Sea without Defences				n/a	n/a
Areas Benefiting from Flood Defences				n/a	n/a
Flood Water Storage Areas				n/a	n/a
Flood Defences				n/a	n/a
OS Water Network Lines	pg 14		1		3

Data Type	Page Number	On Site	0 to 250m	251 to 500m	501 to 1000m (*up to 2000m)
Waste					
BGS Recorded Landfill Sites					
Historical Landfill Sites					
Integrated Pollution Control Registered Waste Sites					
Licensed Waste Management Facilities (Landfill Boundaries)					
Licensed Waste Management Facilities (Locations)					
Local Authority Landfill Coverage	pg 16	1	n/a	n/a	n/a
Local Authority Recorded Landfill Sites					
Potentially Infilled Land (Non-Water)	pg 16		2	1	4
Potentially Infilled Land (Water)	pg 16				1
Registered Landfill Sites					
Registered Waste Transfer Sites					
Registered Waste Treatment or Disposal Sites					
Hazardous Substances					
Control of Major Accident Hazards Sites (COMAH)					
Explosive Sites					
Notification of Installations Handling Hazardous Substances (NIHHS)					
Planning Hazardous Substance Consents					
Planning Hazardous Substance Enforcements					

Data Type	Page Number	On Site	0 to 250m	251 to 500m	501 to 1000m (*up to 2000m)
Geological					
BGS 1:625,000 Solid Geology	pg 17	Yes	n/a	n/a	n/a
BGS Estimated Soil Chemistry					
BGS Recorded Mineral Sites					
BGS Urban Soil Chemistry	pg 17		Yes	Yes	Yes
BGS Urban Soil Chemistry Averages	pg 20	Yes			
CBSCB Compensation District			n/a	n/a	n/a
Coal Mining Affected Areas			n/a	n/a	n/a
Mining Instability			n/a	n/a	n/a
Man-Made Mining Cavities					
Natural Cavities					
Non Coal Mining Areas of Great Britain				n/a	n/a
Potential for Collapsible Ground Stability Hazards	pg 20	Yes	Yes	n/a	n/a
Potential for Compressible Ground Stability Hazards				n/a	n/a
Potential for Ground Dissolution Stability Hazards				n/a	n/a
Potential for Landslide Ground Stability Hazards	pg 20	Yes	Yes	n/a	n/a
Potential for Running Sand Ground Stability Hazards	pg 20	Yes	Yes	n/a	n/a
Potential for Shrinking or Swelling Clay Ground Stability Hazards	pg 21	Yes	Yes	n/a	n/a
Radon Potential - Radon Affected Areas			n/a	n/a	n/a
Radon Potential - Radon Protection Measures			n/a	n/a	n/a
Industrial Land Use					
Contemporary Trade Directory Entries	pg 22		21	39	120
Fuel Station Entries	pg 37			1	3
Points of Interest - Commercial Services	pg 37		1	25	22
Points of Interest - Education and Health	pg 41			5	1
Points of Interest - Manufacturing and Production	pg 42		2	6	12
Points of Interest - Public Infrastructure	pg 43			6	11
Points of Interest - Recreational and Environmental	pg 45			4	32
Gas Pipelines					
Underground Electrical Cables	pg 48			4	29

Data Type	Page Number	On Site	0 to 250m	251 to 500m	501 to 1000m (*up to 2000m)
Sensitive Land Use					
Ancient Woodland					
Areas of Adopted Green Belt					
Areas of Unadopted Green Belt					
Areas of Outstanding Natural Beauty					
Environmentally Sensitive Areas					
Forest Parks					
Local Nature Reserves	pg 52			1	1
Marine Nature Reserves					
National Nature Reserves					
National Parks					
Nitrate Sensitive Areas					
Nitrate Vulnerable Zones					
Ramsar Sites					
Sites of Special Scientific Interest					
Special Areas of Conservation					
Special Protection Areas					
World Heritage Sites					

Map ID	Details	Quadrant Reference (Compass Direction)	Estimated Distance From Site	Contact	NGR
	BGS Groundwater Flooding Susceptibility Flooding Type: Limited Potential for Groundwater Flooding to Occur	A13NW (NW)	418	1	527000 185250
1	Local Authority Pollution Prevention and Controls Name: Swan Dry Cleaners Location: 163 Haverstock Hill, London, Nw3 4qt Authority: London Borough of Camden, Pollution Projects Team Permit Reference: PPC/DC42 Dated: 24th January 2007 Process Type: Local Authority Pollution Prevention and Control Description: PG6/46 Dry cleaning Status: Permitted Positional Accuracy: Located by supplier to within 10m	A13NE (NE)	62	2	527371 185032
1	Local Authority Pollution Prevention and Controls Name: Perkins Dry Cleaners Location: 171 Haverstock Hill, London, Nw3 4qs Authority: London Borough of Camden, Pollution Projects Team Permit Reference: PPC/DC7 Dated: 12th January 2007 Process Type: Local Authority Pollution Prevention and Control Description: PG6/46 Dry cleaning Status: Permitted Positional Accuracy: Located by supplier to within 10m	A13NE (N)	72	2	527342 185055
2	Local Authority Pollution Prevention and Controls Name: Belsize Park Service Station Location: 215 Haverstock Hill, LONDON, NW3 4RE Authority: London Borough of Camden, Pollution Projects Team Permit Reference: PPC21 Dated: 2nd January 1999 Process Type: Local Authority Pollution Prevention and Control Description: PG1/14 Petrol filling station Status: Permitted Positional Accuracy: Automatically positioned to the address	A13NW (NW)	278	2	527187 185227
3	Local Authority Pollution Prevention and Controls Name: Chequers Textile Care Ltd Location: 48 Englands Lane, London, Nw3 4ue Authority: London Borough of Camden, Pollution Projects Team Permit Reference: PPC/DC47 Dated: 5th December 2006 Process Type: Local Authority Pollution Prevention and Control Description: PG6/46 Dry cleaning Status: Permitted Positional Accuracy: Located by supplier to within 10m	A8NE (SE)	421	2	527498 184580
4	Local Authority Pollution Prevention and Controls Name: The Royal Free Hospital Location: Pond Street, LONDON, NW3 2QG Authority: London Borough of Camden, Pollution Projects Team Permit Reference: Not Given Dated: 24th July 1992 Process Type: Local Authority Air Pollution Control Description: PG5/1 Clinical waste incineration processes under 1 tonne an hour Status: Authorisation revoked Positional Accuracy: Manually positioned to the address or location	A18SW (N)	426	2	527296 185410
5	Local Authority Pollution Prevention and Controls Name: Pyramid Cleaners Location: 52 Besize Lane, London, Nw3 5ar Authority: London Borough of Camden, Pollution Projects Team Permit Reference: PPC/DC8 Dated: 1st January 2007 Process Type: Local Authority Pollution Prevention and Control Description: PG6/46 Dry cleaning Status: Permitted Positional Accuracy: Located by supplier to within 10m	A12NE (W)	449	2	526872 184985
6	Local Authority Pollution Prevention and Controls Name: Top Choice Dry Cleaners Location: 96 Fleet Road, London, Nw3 2qx Authority: London Borough of Camden, Pollution Projects Team Permit Reference: PPC/DC13 Dated: 12th January 2007 Process Type: Local Authority Pollution Prevention and Control Description: PG6/46 Dry cleaning Status: Permitted Positional Accuracy: Located by supplier to within 10m	A18SE (N)	528	2	527529 185471

Map ID	Details	Quadrant Reference (Compass Direction)	Estimated Distance From Site	Contact	NGR
7	<p>Local Authority Pollution Prevention and Controls</p> <p>Name: The Dry Cleaners Of Hampstead Location: 80 Haverstock Hill, London, Nw3 2be Authority: London Borough of Camden, Pollution Projects Team Permit Reference: PPC/DC41 Dated: 25th June 2007 Process Type: Local Authority Pollution Prevention and Control Description: PG6/46 Dry cleaning Status: Permitted Positional Accuracy: Located by supplier to within 10m</p>	A14SW (SE)	607	2	527875 184684
8	<p>Local Authority Pollution Prevention and Controls</p> <p>Name: Visage Location: 171 Malden Road, London, Nw5 4ht Authority: London Borough of Camden, Pollution Projects Team Permit Reference: PPC/DC50 Dated: 1st February 2008 Process Type: Local Authority Pollution Prevention and Control Description: PG6/46 Dry cleaning Status: Permitted Positional Accuracy: Manually positioned to the address or location</p>	A14NW (E)	640	2	527961 185143
9	<p>Local Authority Pollution Prevention and Controls</p> <p>Name: Kings Dry Cleaners Location: 25 Winchester Road, London, E4 Authority: London Borough of Waltham Forest, Environmental Health Department Permit Reference: DC05 Dated: 6th July 2007 Process Type: Local Authority Pollution Prevention and Control Description: PG6/46 Dry cleaning Status: Permitted Positional Accuracy: Manually positioned to the address or location</p>	A7NE (SW)	840	3	526812 184310
10	<p>Local Authority Pollution Prevention and Controls</p> <p>Name: Moderna Dry Cleaners Location: 70 Queens Crescent, London, Nw5 4ee Authority: London Borough of Camden, Pollution Projects Team Permit Reference: PPC/DC16 Dated: 12th January 2007 Process Type: Local Authority Pollution Prevention and Control Description: PG6/46 Dry cleaning Status: Permitted Positional Accuracy: Located by supplier to within 10m</p>	A14NE (E)	873	2	528216 185005
11	<p>Local Authority Pollution Prevention and Controls</p> <p>Name: B P Harmony Location: 104a Finchley Road, London, NW3 5EY Authority: London Borough of Camden, Pollution Projects Team Permit Reference: Not Given Dated: 1st July 1999 Process Type: Local Authority Air Pollution Control Description: PG1/14 Petrol filling station Status: Authorised Positional Accuracy: Automatically positioned to the address</p>	A7NW (SW)	949	2	526471 184554
11	<p>Local Authority Pollution Prevention and Controls</p> <p>Name: Bp Harmony Location: 104a Finchley Road, LONDON, NW3 5EY Authority: London Borough of Camden, Pollution Projects Team Permit Reference: PPC18 Dated: 1st July 1999 Process Type: Local Authority Pollution Prevention and Control Description: PG1/14 Petrol filling station Status: Permitted Positional Accuracy: Automatically positioned to the address</p>	A7NW (SW)	949	2	526471 184554
12	<p>Local Authority Pollution Prevention and Controls</p> <p>Name: Swiss Cottage Dry Cleaners Location: 121 Finchley Road, London, Nw3 6hy Authority: London Borough of Camden, Pollution Projects Team Permit Reference: PPC/DC10 Dated: 12th January 2007 Process Type: Local Authority Pollution Prevention and Control Description: PG6/46 Dry cleaning Status: Permitted Positional Accuracy: Located by supplier to within 10m</p>	A7SW (SW)	992	2	526626 184270

Map ID	Details	Quadrant Reference (Compass Direction)	Estimated Distance From Site	Contact	NGR
13	<p>Local Authority Pollution Prevention and Controls</p> <p>Name: Primrose Valet Location: 91 Regent'S Park Road, London, Nw1 8ur Authority: London Borough of Camden, Pollution Projects Team Permit Reference: PPC/DC53 Dated: 28th January 2009 Process Type: Local Authority Pollution Prevention and Control Description: PG6/46 Dry cleaning Status: Permitted Positional Accuracy: Manually positioned to the address or location</p>	A9SW (SE)	998	2	527917 184155
	<p>Nearest Surface Water Feature</p>	A18NW (N)	678	-	527315 185663
14	<p>Registered Radioactive Substances</p> <p>Name: Royal Free And University College Medical School Of University College London Location: Royal Free Hospital, Pond Street, London, NW3 2QG Authority: Environment Agency, Thames Region Permit Reference: By6010 Dated: 3rd August 2005 Process Type: Authorisation under S13 RSA for the disposal of Radioactive waste (was RSA60 S7) Description: Substantial variation to authorisation under RSA Status: Authorisation superseded by a substantial or non substantial variation Positional Accuracy: Manually positioned to the address or location</p>	A18SW (N)	415	4	527299 185399
14	<p>Registered Radioactive Substances</p> <p>Name: Royal Free And University College Medical School Of University College London Location: Royal Free Hospital, Pond Street, London, NW3 2QG Authority: Environment Agency, Thames Region Permit Reference: Bw7635 Dated: 1st December 2003 Process Type: Authorisation under S13 RSA for the disposal of Radioactive waste (was RSA60 S7) Description: Minor variation to authorisation under RSA Status: Authorisation superseded by a substantial or non substantial variation Positional Accuracy: Manually positioned to the address or location</p>	A18SW (N)	415	4	527299 185399
14	<p>Registered Radioactive Substances</p> <p>Name: Royal Free And University College Medical School Of University College London Location: Royal Free Hospital, Pond Street, London, NW3 2QG Authority: Environment Agency, Thames Region Permit Reference: Bj5694 Dated: 14th February 2001 Process Type: Authorisation under S13 RSA for the disposal of Radioactive waste (was RSA60 S7) Description: Authorisation under RSA Status: Authorisation superseded by a substantial or non substantial variation Positional Accuracy: Manually positioned to the address or location</p>	A18SW (N)	415	4	527299 185399
14	<p>Registered Radioactive Substances</p> <p>Name: University College London Location: Royal Free Campus, Rowland Hill Street, London, Nw3 2pf Authority: Environment Agency, Thames Region Permit Reference: By6001 Dated: 7th May 2015 Process Type: Not Supplied Description: Not Supplied Status: Replaced Positional Accuracy: Located by supplier to within 100m</p>	A18SW (N)	416	4	527300 185400
14	<p>Registered Radioactive Substances</p> <p>Name: University College London Location: Royal Free Campus, Rowland Hill Street, London, Nw3 2pf Authority: Environment Agency, Thames Region Permit Reference: Bz9758 Dated: 7th May 2015 Process Type: Not Supplied Description: Not Supplied Status: Replaced Positional Accuracy: Located by supplier to within 100m</p>	A18SW (N)	416	4	527300 185400

Map ID	Details	Quadrant Reference (Compass Direction)	Estimated Distance From Site	Contact	NGR
14	<p>Registered Radioactive Substances</p> <p>Name: Royal Free Hampstead NHS Trust Location: Royal Free Hospital, Pond Street, Hampstead, LONDON, Greater London, NW3 2QG Authority: Environment Agency, Thames Region Permit Reference: AV8011 Dated: 25th October 1996 Process Type: Authorisation under S13 RSA for the disposal of Radioactive waste (was RSA60 S7) Description: Substantial variation to authorisation under RSA Status: Authorisation superseded by a substantial or non substantial variation Positional Accuracy: Automatically positioned to the address</p>	A18SW (N)	416	4	527292 185400
14	<p>Registered Radioactive Substances</p> <p>Name: University College London Location: Royal Free Campus, Rowland Hill Street, London, Nw3 2pf Authority: Environment Agency, Thames Region Permit Reference: SB3598DT Dated: Not Supplied Process Type: Not Supplied Description: Not Supplied Status: Application has been determined by the EA Positional Accuracy: Located by supplier to within 100m</p>	A18SW (N)	416	4	527300 185400
14	<p>Registered Radioactive Substances</p> <p>Name: Royal Free Hampstead Nhs Trust Location: Royal Free Hospital, Pond Street, Hampstead, LONDON, Greater London, NW3 2QG Authority: Environment Agency, Thames Region Permit Reference: AT8398 Dated: 17th January 1996 Process Type: Authorisation under S13 RSA for the disposal of Radioactive waste (was RSA60 S7) Description: Minor variation to authorisation under RSA Status: Authorisation superseded by a substantial or non substantial variation Positional Accuracy: Automatically positioned to the address</p>	A18SW (N)	421	4	527292 185405
14	<p>Registered Radioactive Substances</p> <p>Name: Royal Free Hampstead Nhs Trust Location: Royal Free Hospital, Pond Street, Hampstead, LONDON, Greater London, NW3 2QG Authority: Environment Agency, Thames Region Permit Reference: AE8658 Dated: 24th March 1992 Process Type: Registration under S7 RSA for the keeping and use of Radioactive materials (was RSA60 S1) Description: Registration under the Act of multiple open sources which are also the subject of authorisations Status: Authorisation superseded by a substantial or non substantial variation Positional Accuracy: Automatically positioned to the address</p>	A18SW (N)	421	4	527302 185405
14	<p>Registered Radioactive Substances</p> <p>Name: Royal Free Hampstead Nhs Trust Location: Royal Free Hospital, Pond Street, Hampstead, LONDON, NW3 2QG Authority: Environment Agency, Thames Region Permit Reference: CD3170 Dated: 13th July 2009 Process Type: Authorisation under S13 RSA for the disposal of Radioactive waste (was RSA60 S7) Description: Substantial variation to authorisation under RSA Status: Application has been authorised and any conditions apply to the operator Positional Accuracy: Automatically positioned to the address</p>	A18SW (N)	426	4	527297 185410
14	<p>Registered Radioactive Substances</p> <p>Name: Royal Free Hampstead Nhs Trust Location: Royal Free Hospital, Pond Street, Hampstead, LONDON, NW3 2QG Authority: Environment Agency, Thames Region Permit Reference: CB2954 Dated: 20th July 2007 Process Type: Authorisation under S13 RSA for the disposal of Radioactive waste (was RSA60 S7) Description: Substantial variation to an authorisation under S13 or S14 RSA in respect of a registration under S7 when Technetium 99M is used being =< 10 gigabecquerels Status: Authorisation either revoked or cancelled Positional Accuracy: Automatically positioned to the address</p>	A18SW (N)	426	4	527297 185410

Map ID	Details	Quadrant Reference (Compass Direction)	Estimated Distance From Site	Contact	NGR
14	<p>Registered Radioactive Substances</p> <p>Name: Royal Free Hampstead Nhs Trust Location: Royal Free Hospital, Pond Street, Hampstead, LONDON, NW3 2QG Authority: Environment Agency, Thames Region Permit Reference: Ca2592 Dated: 13th April 2006 Process Type: Authorisation under S13 RSA for the disposal of Radioactive waste (was RSA60 S7)</p> <p>Description: Minor variation to authorisation under RSA Status: Authorisation superseded by a substantial or non substantial variation Positional Accuracy: Automatically positioned to the address</p>	A18SW (N)	426	4	527297 185410
14	<p>Registered Radioactive Substances</p> <p>Name: Royal Free Hampstead Nhs Trust Location: Royal Free Hospital, Pond Street, LONDON, NW3 2QG Authority: Environment Agency, Thames Region Permit Reference: Bz9162 Dated: 9th December 2005 Process Type: Authorisation under S13 RSA for the disposal of Radioactive waste (was RSA60 S7)</p> <p>Description: Minor variation to authorisation under RSA Status: Authorisation superseded by a substantial or non substantial variation Positional Accuracy: Automatically positioned to the address</p>	A18SW (N)	426	4	527297 185410
14	<p>Registered Radioactive Substances</p> <p>Name: Royal Free Hampstead Nhs Trust Location: Royal Free Hospital, Pond Street, HAMPSTEAD, LONDON, NW3 2QG Authority: Environment Agency, Thames Region Permit Reference: Bz1617 Dated: 9th September 2005 Process Type: Authorisation under S13 RSA for the disposal of Radioactive waste (was RSA60 S7)</p> <p>Description: Substantial variation to authorisation under RSA Status: Authorisation superseded by a substantial or non substantial variation Positional Accuracy: Automatically positioned to the address</p>	A18SW (N)	426	4	527297 185410
14	<p>Registered Radioactive Substances</p> <p>Name: Anthony Nolan Trust (Ant) Location: Royal Free Hospital, Pond Street, Hampstead, London, NW3 2QG Authority: Environment Agency, Thames Region Permit Reference: Bz0777 Dated: 14th July 2005 Process Type: Authorisation under S13 RSA for the disposal of Radioactive waste (was RSA60 S7)</p> <p>Description: Minor variation to authorisation under RSA Status: Authorisation superseded by a substantial or non substantial variation Positional Accuracy: Automatically positioned to the address</p>	A18SW (N)	426	4	527297 185411
14	<p>Registered Radioactive Substances</p> <p>Name: Anthony Nolan Trust (Ant) Location: Medical Physics Department Royal Free Hospital, Pond Street, Hampstead, London, NW3 2QG Authority: Environment Agency, Thames Region Permit Reference: Bz0831 Dated: 14th July 2005 Process Type: Registration under S7 RSA for the keeping and use of Radioactive materials (was RSA60 S1)</p> <p>Description: Minor variation to a registration under the Act of an open source which is also the subject of an authorisation Status: Authorisation superseded by a substantial or non substantial variation Positional Accuracy: Manually positioned to the address or location</p>	A18SW (N)	426	4	527297 185410
14	<p>Registered Radioactive Substances</p> <p>Name: Royal Free Hampstead Nhs Trust Location: Royal Free Hospital, Pond Street, HAMPSTEAD, LONDON, NW3 2QG Authority: Environment Agency, Thames Region Permit Reference: By5714 Dated: 6th December 2004 Process Type: Authorisation under S13 RSA for the disposal of Radioactive waste (was RSA60 S7)</p> <p>Description: Substantial variation to authorisation under RSA Status: Authorisation superseded by a substantial or non substantial variation Positional Accuracy: Automatically positioned to the address</p>	A18SW (N)	426	4	527297 185410

Map ID	Details	Quadrant Reference (Compass Direction)	Estimated Distance From Site	Contact	NGR
14	<p>Registered Radioactive Substances</p> <p>Name: Royal Free Hampstead Nhs Trust Location: Royal Free Hospital, Pond Street, HAMPSTEAD, LONDON, NW3 2QG Authority: Environment Agency, Thames Region Permit Reference: By5706 Dated: 22nd November 2004 Process Type: Registration under S7 RSA for the keeping and use of Radioactive materials (was RSA60 S1) Description: Discretionary registration under the Act of an open source which is also the subject of an authorisation Status: Application has been authorised and any conditions apply to the operator Positional Accuracy: Automatically positioned to the address</p>	A18SW (N)	426	4	527297 185410
14	<p>Registered Radioactive Substances</p> <p>Name: Royal Free Hampstead Nhs Trust Location: Royal Free Hospital, Pond Street, HAMPSTEAD, LONDON, NW3 2QG Authority: Environment Agency, Thames Region Permit Reference: Bw6841 Dated: 1st December 2003 Process Type: Authorisation under S13 RSA for the disposal of Radioactive waste (was RSA60 S7) Description: Minor variation to authorisation under RSA Status: Authorisation superseded by a substantial or non substantial variation Positional Accuracy: Automatically positioned to the address</p>	A18SW (N)	426	4	527297 185410
14	<p>Registered Radioactive Substances</p> <p>Name: Anthony Nolan Trust (Ant) Location: Royal Free Hospital, Pond Street, Hampstead, London, NW3 2QG Authority: Environment Agency, Thames Region Permit Reference: Bw7643 Dated: 1st December 2003 Process Type: Authorisation under S13 RSA for the disposal of Radioactive waste (was RSA60 S7) Description: Minor variation to authorisation under RSA Status: Authorisation superseded by a substantial or non substantial variation Positional Accuracy: Automatically positioned to the address</p>	A18SW (N)	426	4	527297 185411
14	<p>Registered Radioactive Substances</p> <p>Name: Royal Free Hampstead Nhs Trust Location: Royal Free Hospital, Pond Street, Hampstead, LONDON, NW3 2QG Authority: Environment Agency, Thames Region Permit Reference: Bt8759 Dated: 12th May 2003 Process Type: Authorisation under S13 RSA for the disposal of Radioactive waste (was RSA60 S7) Description: Substantial variation to authorisation under RSA Status: Authorisation superseded by a substantial or non substantial variation Positional Accuracy: Automatically positioned to the address</p>	A18SW (N)	426	4	527297 185410
14	<p>Registered Radioactive Substances</p> <p>Name: Royal Free Hampstead Nhs Trust Location: Royal Free Hospital, Pond Street, HAMPSTEAD, LONDON, NW3 2QG Authority: Environment Agency, Thames Region Permit Reference: Bs4863 Dated: 25th July 2002 Process Type: Registration under S7 RSA for the keeping and use of Radioactive materials (was RSA60 S1) Description: Minor variation to a registration under the Act of an open source which is also the subject of an authorisation Status: Authorisation superseded by a substantial or non substantial variation Positional Accuracy: Automatically positioned to the address</p>	A18SW (N)	426	4	527297 185410
14	<p>Registered Radioactive Substances</p> <p>Name: Anthony Nolan Trust (Ant) Location: Royal Free Hospital, Pond Street, HAMPSTEAD, LONDON, NW3 2QG Authority: Environment Agency, Thames Region Permit Reference: Br6392 Dated: 29th April 2002 Process Type: Registration under S7 RSA for the keeping and use of Radioactive materials (was RSA60 S1) Description: Registration under the Act of an open source which is also the subject of an authorisation Status: Authorisation superseded by a substantial or non substantial variation Positional Accuracy: Automatically positioned to the address</p>	A18SW (N)	426	4	527297 185410

Map ID	Details	Quadrant Reference (Compass Direction)	Estimated Distance From Site	Contact	NGR
14	<p>Registered Radioactive Substances</p> <p>Name: Royal Free Hampstead Nhs Trust Location: Royal Free Hospital, Pond Street, HAMPSTEAD, LONDON, NW3 2QG Authority: Environment Agency, Thames Region Permit Reference: Br6406 Dated: 29th April 2002 Process Type: Registration under S7 RSA for the keeping and use of Radioactive materials (was RSA60 S1) Description: Substantial variation to a registration under the Act of an open source which is also the subject of an authorisation Status: Authorisation superseded by a substantial or non substantial variation Positional Accuracy: Automatically positioned to the address</p>	A18SW (N)	426	4	527297 185410
14	<p>Registered Radioactive Substances</p> <p>Name: Royal Free And University College Medical School Of University College London Location: Medical Physics Department, Royal Free Hospital, Pond Street, London, Greater London, NW3 2PF Authority: Environment Agency, Thames Region Permit Reference: Bm0214 Dated: 28th November 2001 Process Type: Registration under S7 RSA for the keeping and use of Radioactive materials (was RSA60 S1) Description: Substantial variation to a registration under the Act of an open source which is also the subject of an authorisation Status: Authorisation superseded by a substantial or non substantial variation Positional Accuracy: Automatically positioned to the address</p>	A18SW (N)	426	4	527297 185410
14	<p>Registered Radioactive Substances</p> <p>Name: Royal Free Hampstead Nhs Trust Location: Royal Free Hospital, Pond Street, London, NW3 2QG Authority: Environment Agency, Thames Region Permit Reference: Bj5708 Dated: 14th February 2001 Process Type: Authorisation under S13 RSA for the disposal of Radioactive waste (was RSA60 S7) Description: Substantial variation to authorisation under RSA Status: Authorisation superseded by a substantial or non substantial variation Positional Accuracy: Automatically positioned to the address</p>	A18SW (N)	426	4	527297 185410
14	<p>Registered Radioactive Substances</p> <p>Name: Polymasc Pharmaceuticals Plc Location: Royal Free Hospital, Pond Street, Hampstead, LONDON, NW3 2QG Authority: Environment Agency, Thames Region Permit Reference: Bj5678 Dated: 14th February 2001 Process Type: Authorisation under S13 RSA for the disposal of Radioactive waste (was RSA60 S7) Description: Authorisation under RSA Status: Authorisation either revoked or cancelled Positional Accuracy: Automatically positioned to the address</p>	A18SW (N)	426	4	527297 185410
14	<p>Registered Radioactive Substances</p> <p>Name: Anthony Nolan Trust (Ant) Location: Royal Free Hospital, Pond Street, Hampstead, London, NW3 2QG Authority: Environment Agency, Thames Region Permit Reference: Bj5716 Dated: 14th February 2001 Process Type: Authorisation under S13 RSA for the disposal of Radioactive waste (was RSA60 S7) Description: Authorisation under RSA Status: Authorisation superseded by a substantial or non substantial variation Positional Accuracy: Automatically positioned to the address</p>	A18SW (N)	426	4	527297 185411
14	<p>Registered Radioactive Substances</p> <p>Name: Royal Free And University College Medical School Of University College London Location: Medical Physics Department, Royal Free Hospital, Pond Street, London, Greater London, NW3 2PF Authority: Environment Agency, Thames Region Permit Reference: BB6254 Dated: 27th October 1998 Process Type: Registration under S7 RSA for the keeping and use of Radioactive materials (was RSA60 S1) Description: Minor variation to a registration under the Act of an open source which is also the subject of an authorisation Status: Authorisation superseded by a substantial or non substantial variation Positional Accuracy: Automatically positioned to the address</p>	A18SW (N)	426	4	527297 185410

Map ID	Details	Quadrant Reference (Compass Direction)	Estimated Distance From Site	Contact	NGR
14	<p>Registered Radioactive Substances</p> <p>Name: Royal Free Hampstead Nhs Trust Location: Royal Free Hospital,Pond Street,Hampstead, LONDON, NW3 2QG Authority: Environment Agency, Thames Region Permit Reference: AV1327 Dated: 11th August 1997 Process Type: Authorisation under S13 RSA for the disposal of Radioactive waste (was RSA60 S7) Description: Substantial variation to authorisation under RSA Status: Authorisation superseded by a substantial or non substantial variation Positional Accuracy: Automatically positioned to the address</p>	A18SW (N)	426	4	527297 185410
14	<p>Registered Radioactive Substances</p> <p>Name: Royal Free And University College Medical School Of University College London Location: Medical Physics Department, Royal Free Hospital, Pond Street, London, Greater London, NW3 2PF Authority: Environment Agency, Thames Region Permit Reference: AR0403 Dated: 12th July 1995 Process Type: Registration under S7 RSA for the keeping and use of Radioactive materials (was RSA60 S1) Description: Registration under the Act of an open source which is also the subject of an authorisation Status: Authorisation superseded by a substantial or non substantial variation Positional Accuracy: Automatically positioned to the address</p>	A18SW (N)	426	4	527297 185410
14	<p>Registered Radioactive Substances</p> <p>Name: Royal Free Hampstead Nhs Trust Location: Royal Free Hospital, Pond Street, Hampstead, LONDON, Greater London, NW3 2QG Authority: Environment Agency, Thames Region Permit Reference: AR0446 Dated: 12th July 1995 Process Type: Authorisation under S13 RSA for the disposal of Radioactive waste (was RSA60 S7) Description: Substantial variation to authorisation under RSA Status: Authorisation superseded by a substantial or non substantial variation Positional Accuracy: Automatically positioned to the address</p>	A18SW (N)	426	4	527292 185410
14	<p>Registered Radioactive Substances</p> <p>Name: Royal Free Hampstead NHS Trust Location: Royal Free Hospital, Pond Street, Hampstead, LONDON, Greater London, NW3 2QG Authority: Environment Agency, Thames Region Permit Reference: AR0373 Dated: 11th July 1995 Process Type: Registration under S7 RSA for the keeping and use of Radioactive materials (was RSA60 S1) Description: Minor variation to a registration under the Act of an open source which is also the subject of an authorisation Status: Authorisation superseded by a substantial or non substantial variation Positional Accuracy: Automatically positioned to the address</p>	A18SW (N)	426	4	527302 185410
14	<p>Registered Radioactive Substances</p> <p>Name: Royal Free Hampstead Nhs Trust Location: Royal Free Hospital,Pond Street,Hampstead, LONDON, NW3 2QG Authority: Environment Agency, Thames Region Permit Reference: AH9987 Dated: 21st June 1994 Process Type: Authorisation under S13 RSA for the disposal of Radioactive waste (was RSA60 S7) Description: Authorisation under RSA Status: Authorisation superseded by a substantial or non substantial variation Positional Accuracy: Automatically positioned to the address</p>	A18SW (N)	426	4	527297 185410
14	<p>Registered Radioactive Substances</p> <p>Name: Royal Free Hampstead Nhs Trust Location: Royal Free Hospital, Pond Street, LONDON, NW3 2QG Authority: Environment Agency, Thames Region Permit Reference: AB4095 Dated: 31st March 1991 Process Type: Authorisation under S13 RSA for the disposal of Radioactive waste (was RSA60 S7) Description: Authorisation under RSA Status: Authorisation superseded by a substantial or non substantial variation Positional Accuracy: Automatically positioned to the address</p>	A18SW (N)	426	4	527297 185410

Map ID	Details	Quadrant Reference (Compass Direction)	Estimated Distance From Site	Contact	NGR
14	<p>Registered Radioactive Substances</p> <p>Name: Royal Free London Nhs Foundation Trust Location: The Royal Free Hospital, Pond Street, Hampstead, Nw3 2qq Authority: Environment Agency, Thames Region Permit Reference: UB3935DG Dated: Not Supplied Process Type: Not Supplied Description: Not Supplied Status: Application has been determined by the EA Positional Accuracy: Automatically positioned to the address</p>	A18SW (N)	426	4	527297 185410
15	<p>Registered Radioactive Substances</p> <p>Name: Anthony Nolan Trust Location: Anthony Nolan Histocompatibility Laboratories, 77b Fleet Road, Hampstead, London, Nw3 2qr Authority: Environment Agency, Thames Region Permit Reference: CB1915 Dated: 21st January 2016 Process Type: Not Supplied Description: Not Supplied Status: Replaced Positional Accuracy: Automatically positioned to the address</p>	A18SE (N)	436	4	527442 185404
15	<p>Registered Radioactive Substances</p> <p>Name: Anthony Nolan Trust Location: Anthony Nolan Histocompatibility Laboratories, 77b Fleet Road, Hampstead, London, Nw3 2qr Authority: Environment Agency, Thames Region Permit Reference: CB5171 Dated: 21st January 2016 Process Type: Not Supplied Description: Not Supplied Status: Replaced Positional Accuracy: Automatically positioned to the address</p>	A18SE (N)	436	4	527442 185404
15	<p>Registered Radioactive Substances</p> <p>Name: Polymasc Pharmaceuticals Plc Location: Anthony Nolan Building, Royal Free Hospital Site, Fleet Road; Hampstead, LONDON, Greater London, NW3 2EZ Authority: Environment Agency, Thames Region Permit Reference: AU4924 Dated: 20th February 1996 Process Type: Registration under S7 RSA for the keeping and use of Radioactive materials (was RSA60 S1) Description: Registration under the Act of an open source which is also the subject of an authorisation Status: Authorisation either revoked or cancelled Positional Accuracy: Manually positioned to the address or location</p>	A18SE (N)	436	4	527442 185404
15	<p>Registered Radioactive Substances</p> <p>Name: Anthony Nolan Trust Location: Anthony Nolan Histocompatibility Laboratories, 77b Fleet Road, Hampstead, London, Nw3 2qr Authority: Environment Agency, Thames Region Permit Reference: AB3298DT Dated: Not Supplied Process Type: Not Supplied Description: Not Supplied Status: Application has been determined by the EA Positional Accuracy: Automatically positioned to the address</p>	A18SE (N)	436	4	527442 185404
16	<p>Water Abstractions</p> <p>Operator: London Borough Of Camden Licence Number: 28/39/39/0219 Permit Version: 1 Location: Swiss Cottage Open Space- Borehole Authority: Environment Agency, Thames Region Abstraction: Municipal Grounds: Spray Irrigation - Direct Abstraction Type: Water may be abstracted from a single point Source: Groundwater Daily Rate (m3): Not Supplied Yearly Rate (m3): Not Supplied Details: Swiss Cottage Open Space, Winchester Road, London. Authorised Start: 01 January Authorised End: 31 December Permit Start Date: 1st April 2008 Permit End Date: Not Supplied Positional Accuracy: Located by supplier to within 10m</p>	A7SE (SW)	871	4	526800 184280

Map ID	Details	Quadrant Reference (Compass Direction)	Estimated Distance From Site	Contact	NGR
17	<p>Water Abstractions</p> <p>Operator: London Borough Of Camden Licence Number: Th/039/0039/087 Permit Version: 1 Location: Swiss Cottage Open Space- Borehole Authority: Environment Agency, Thames Region Abstraction: Municipal Grounds: Spray Irrigation - Direct Abstraction Type: Water may be abstracted from a single point Source: Groundwater Daily Rate (m3): Not Supplied Yearly Rate (m3): Not Supplied Details: Swiss Cottage Open Space, Winchester Road, London Authorised Start: 01 April Authorised End: 31 March Permit Start Date: 5th December 2013 Permit End Date: Not Supplied Positional Accuracy: Located by supplier to within 10m</p>	A7SE (SW)	917	4	526750 184261
17	<p>Water Abstractions</p> <p>Operator: London Borough Of Camden Licence Number: Th/039/0039/087 Permit Version: 1 Location: Swiss Cottage Open Space- Borehole Authority: Environment Agency, Thames Region Abstraction: Municipal Grounds: General Washing/Process Washing Abstraction Type: Water may be abstracted from a single point Source: Groundwater Daily Rate (m3): Not Supplied Yearly Rate (m3): Not Supplied Details: Swiss Cottage Open Space, Winchester Road, London Authorised Start: 01 April Authorised End: 31 March Permit Start Date: 5th December 2013 Permit End Date: Not Supplied Positional Accuracy: Located by supplier to within 10m</p>	A7SE (SW)	917	4	526750 184261
17	<p>Water Abstractions</p> <p>Operator: London Borough Of Camden Licence Number: Th/039/0039/087 Permit Version: 1 Location: Swiss Cottage Open Space- Borehole Authority: Environment Agency, Thames Region Abstraction: Municipal Grounds: Lake And Pond Throughflow Abstraction Type: Water may be abstracted from a single point Source: Groundwater Daily Rate (m3): Not Supplied Yearly Rate (m3): Not Supplied Details: Swiss Cottage Open Space, Winchester Road, London Authorised Start: 01 April Authorised End: 31 March Permit Start Date: 5th December 2013 Permit End Date: Not Supplied Positional Accuracy: Located by supplier to within 10m</p>	A7SE (SW)	917	4	526750 184261
	<p>Water Abstractions</p> <p>Operator: Thames Water Utilities Ltd Licence Number: Th/039/0039/058 Permit Version: 1 Location: Borehole At Barrow Hill Authority: Environment Agency, Thames Region Abstraction: Public Water Supply: Potable Water Supply - Direct Abstraction Type: Water may be abstracted from a single point Source: Groundwater Daily Rate (m3): Not Supplied Yearly Rate (m3): Not Supplied Details: Not Supplied Authorised Start: 01 April Authorised End: 31 March Permit Start Date: 1st April 2013 Permit End Date: Not Supplied Positional Accuracy: Located by supplier to within 10m</p>	A3NE (S)	1307	4	527636 183697

Map ID	Details	Quadrant Reference (Compass Direction)	Estimated Distance From Site	Contact	NGR
	<p>Water Abstractions</p> <p>Operator: Thames Water Utilities Ltd Licence Number: 28/39/39/0231 Permit Version: 1 Location: Barrow Hill Pumping Station - Borehole Authority: Environment Agency, Thames Region Abstraction: Public Water Supply: Potable Water Supply - Direct Abstraction Type: Water may be abstracted from a single point Source: Groundwater Daily Rate (m3): Not Supplied Yearly Rate (m3): Not Supplied Details: Barrow Hill Pumping Station Authorised Start: 01 January Authorised End: 31 December Permit Start Date: 1st April 2007 Permit End Date: Not Supplied Positional Accuracy: Located by supplier to within 10m</p>	A3NE (S)	1315	4	527640 183690
	<p>Water Abstractions</p> <p>Operator: Thames Water Utilities Ltd Licence Number: 28/39/39/0202 Permit Version: 1 Location: Barrow Hill Pumping Station - Borehole Authority: Environment Agency, Thames Region Abstraction: Public Water Supply: Potable Water Supply - Direct Abstraction Type: Water may be abstracted from a single point Source: Groundwater Daily Rate (m3): Not Supplied Yearly Rate (m3): Not Supplied Details: Barrow Hill Pumping Station Authorised Start: 01 January Authorised End: 31 December Permit Start Date: 26th September 2002 Permit End Date: Not Supplied Positional Accuracy: Located by supplier to within 10m</p>	A3NE (S)	1315	4	527640 183690
	<p>Water Abstractions</p> <p>Operator: Greenwich Leisure Limited Licence Number: 28/39/39/0091 Permit Version: 101 Location: Kentish Town Sports Centre, Prince Of Wales St Authority: Environment Agency, Thames Region Abstraction: Commercial/Industrial/Public Services: Drinking; Cooking; Sanitary; Washing; (Small Garden) Abstraction Type: Water may be abstracted from a single point Source: Groundwater Daily Rate (m3): Not Supplied Yearly Rate (m3): Not Supplied Details: Kentish Town Sports Centre, Prince Of Wales Road, London Authorised Start: 01 January Authorised End: 31 December Permit Start Date: 25th May 2012 Permit End Date: Not Supplied Positional Accuracy: Located by supplier to within 100m</p>	A15SE (E)	1483	4	528800 184700
	<p>Water Abstractions</p> <p>Operator: Greenwich Leisure Limited Licence Number: 28/39/39/0091 Permit Version: 101 Location: Kentish Town Sports Centre, Prince Of Wales St Authority: Environment Agency, Thames Region Abstraction: Other Industrial/Commercial/Public Services: Process Water Abstraction Type: Water may be abstracted from a single point Source: Groundwater Daily Rate (m3): Not Supplied Yearly Rate (m3): Not Supplied Details: St. Pancras Public Baths, Prince Of Wales Road, London Nw1 Authorised Start: 01 January Authorised End: 31 December Permit Start Date: 25th May 2012 Permit End Date: Not Supplied Positional Accuracy: Located by supplier to within 100m</p>	A15SE (E)	1483	4	528800 184700

Map ID	Details	Quadrant Reference (Compass Direction)	Estimated Distance From Site	Contact	NGR
	<p>Water Abstractions</p> <p>Operator: Greenwich Leisure Ltd Licence Number: 28/39/39/0091 Permit Version: 101 Location: Two Bores At Kentish Town Sports Centre, Prince Of Wales St Authority: Environment Agency, Thames Region Abstraction: Other Industrial/Commercial/Public Services: Process Water Abstraction Type: Water may be abstracted from a single point Source: Groundwater Daily Rate (m3): Not Supplied Yearly Rate (m3): Not Supplied Details: St. Pancras Public Baths, Prince Of Wales Road, London Nw1 Authorised Start: 01 January Authorised End: 31 December Permit Start Date: 5th April 2012 Permit End Date: Not Supplied Positional Accuracy: Located by supplier to within 100m</p>	A15SE (E)	1483	4	528800 184700
	<p>Water Abstractions</p> <p>Operator: London Borough Of Camden Licence Number: 28/39/39/0091 Permit Version: 100 Location: Two Bores At Kentish Town Sports Centre, Prince Of Wales St Authority: Environment Agency, Thames Region Abstraction: Commercial/Industrial/Public Services: Drinking; Cooking; Sanitary; Washing; (Small Garden) Abstraction Type: Water may be abstracted from a single point Source: Groundwater Daily Rate (m3): 605 Yearly Rate (m3): 76509 Details: Kentish Town Sports Centre, Prince Of Wales Road, London Authorised Start: 01 January Authorised End: 31 December Permit Start Date: 13th June 1966 Permit End Date: Not Supplied Positional Accuracy: Located by supplier to within 100m</p>	A15SE (E)	1483	4	528800 184700
	<p>Water Abstractions</p> <p>Operator: London Borough Of Camden Licence Number: 28/39/39/0091 Permit Version: 100 Location: Two Bores At Kentish Town Sports Centre, Prince Of Wales St Authority: Environment Agency, Thames Region Abstraction: Industrial; Commercial And Public Services: Laundry Use Abstraction Type: Water may be abstracted from a single point Source: Groundwater Daily Rate (m3): Not Supplied Yearly Rate (m3): Not Supplied Details: St. Pancras Public Baths, Prince Of Wales Road, London Nw1 Authorised Start: 01 January Authorised End: 31 December Permit Start Date: 13th June 1966 Permit End Date: Not Supplied Positional Accuracy: Located by supplier to within 10m</p>	A15SE (E)	1483	4	528800 184700
	<p>Water Abstractions</p> <p>Operator: London Borough Of Camden Licence Number: 28/39/39/0091 Permit Version: 100 Location: Two Bores At Kentish Town Sports Centre, Prince Of Wales St Authority: Environment Agency, Thames Region Abstraction: Other Industrial/Commercial/Public Services: Process Water Abstraction Type: Water may be abstracted from a single point Source: Groundwater Daily Rate (m3): Not Supplied Yearly Rate (m3): Not Supplied Details: St. Pancras Public Baths, Prince Of Wales Road, London Nw1 Authorised Start: 01 January Authorised End: 31 December Permit Start Date: 13th June 1966 Permit End Date: Not Supplied Positional Accuracy: Located by supplier to within 10m</p>	A15SE (E)	1483	4	528800 184700

Map ID	Details	Quadrant Reference (Compass Direction)	Estimated Distance From Site	Contact	NGR
	<p>Water Abstractions</p> <p>Operator: British Waterways Board Licence Number: 28/39/39/0173 Permit Version: 100 Location: Oval Road, Camden - Grand Union Regents Canal Authority: Environment Agency, Thames Region Abstraction: Other Industrial/Commercial/Public Services: Non-Evaporative Cooling Abstraction Type: Water may be abstracted from a single point Source: Surface Daily Rate (m3): 20 Yearly Rate (m3): 7000 Details: Land At Oval Road, Camden, London Authorised Start: 01 January Authorised End: 31 December Permit Start Date: 8th December 1994 Permit End Date: Not Supplied Positional Accuracy: Located by supplier to within 10m</p>	A10SW (SE)	1492	4	528490 184020
	<p>Water Abstractions</p> <p>Operator: Canal And River Trust Licence Number: 28/39/39/0164 Permit Version: 101 Location: Southampton Bridge, London, Nw8 - Regents Canal Authority: Environment Agency, Thames Region Abstraction: Amenity: Spray Irrigation - Direct Abstraction Type: Water may be abstracted from a single point Source: Surface Daily Rate (m3): Not Supplied Yearly Rate (m3): Not Supplied Details: Pipeline Alongside The Regents Canal, London Authorised Start: 01 January Authorised End: 31 December Permit Start Date: 17th December 2007 Permit End Date: Not Supplied Positional Accuracy: Located by supplier to within 10m</p>	A10SW (SE)	1499	4	528500 184020
	<p>Water Abstractions</p> <p>Operator: British Waterways Board Licence Number: 28/39/39/0164 Permit Version: 100 Location: Southampton Bridge, London, Nw8 - Regents Canal Authority: Environment Agency, Thames Region Abstraction: Amenity: Spray Irrigation - Direct Abstraction Type: Water may be abstracted from a single point Source: Surface Daily Rate (m3): 3840 Yearly Rate (m3): 1 Details: Pipeline Alongside The Regents Canal, London Authorised Start: 01 January Authorised End: 31 December Permit Start Date: 25th April 1983 Permit End Date: Not Supplied Positional Accuracy: Located by supplier to within 10m</p>	A10SW (SE)	1499	4	528500 184020
	<p>Water Abstractions</p> <p>Operator: British Waterways Licence Number: 28/39/39/0164B Permit Version: Not Supplied Location: Southampton Bridge, LONDON, Nw8 Authority: Environment Agency, Thames Region Abstraction: Industrial Cooling (Cegb) Abstraction Type: Not Supplied Source: River Daily Rate (m3): 3840 Yearly Rate (m3): 1 Details: Annual Abstraction Total Aggregated To Another Licence For Quantity Purposes. Authorised Start: Not Supplied Authorised End: Not Supplied Permit Start Date: Not Supplied Permit End Date: Not Supplied Positional Accuracy: Located by supplier to within 100m</p>	A10SW (SE)	1512	4	528500 184000

Map ID	Details	Quadrant Reference (Compass Direction)	Estimated Distance From Site	Contact	NGR
	Water Abstractions Operator: Zoological Society Of London Licence Number: 28/39/39/0035 Permit Version: 100 Location: Borehole At Regent'S Park, London Nw1 Authority: Environment Agency, Thames Region Abstraction: Zoos/Kennels/Stables: Animal Watering & General Use (Non Agricultural) Abstraction Type: Water may be abstracted from a single point Source: Groundwater Daily Rate (m3): 59 Yearly Rate (m3): 681 Details: Regent'S Park, London Nw1 Authorised Start: 01 January Authorised End: 31 December Permit Start Date: 4th April 1966 Permit End Date: Not Supplied Positional Accuracy: Located by supplier to within 100m	A4SW (SE)	1703	4	528000 183400
	Groundwater Vulnerability Map Combined: Unproductive Aquifer (may have productive aquifer beneath) Classification: Unproductive Vulnerability: Unproductive Bedrock Aquifer, No Superficial Aquifer Combined Aquifer: Low Pollutant Speed: Mixed Bedrock Flow: 300-550 mm/year Dilution: 40-70% Baseflow Index: <90% Superficial: <3m Patchiness: <3m Superficial Thickness: No Data Recharge:	A13SW (NE)	0	5	527332 184978
	Groundwater Vulnerability - Soluble Rock Risk None				
	Bedrock Aquifer Designations Aquifer Designation: Unproductive Strata	A13SW (NE)	0	5	527332 184978
	Superficial Aquifer Designations No Data Available				
18	Source Protection Zones Name: Not Supplied Source: Environment Agency, Head Office Reference: Not Supplied Type: Zone II (Outer Protection Zone): Either 25% of the source area or a 400 day travel time whichever is greater.	A8NW (S)	373	4	527212 184620
	Extreme Flooding from Rivers or Sea without Defences None				
	Flooding from Rivers or Sea without Defences None				
	Areas Benefiting from Flood Defences None				
	Flood Water Storage Areas None				
	Flood Defences None				
19	OS Water Network Lines Watercourse Form: Inland river Watercourse Length: 5204.1 Watercourse Level: Underground Permanent: True Watercourse Name: The Fountains Catchment Name: Thames Primacy: 1	A13NW (W)	117	6	527203 184982

Map ID	Details	Quadrant Reference (Compass Direction)	Estimated Distance From Site	Contact	NGR
20	OS Water Network Lines Watercourse Form: Inland river Watercourse Length: 13.5 Watercourse Level: On ground surface Permanent: True Watercourse Name: Not Supplied Catchment Name: Thames Primacy: 1	A18NW (N)	678	6	527315 185663
21	OS Water Network Lines Watercourse Form: Lake Watercourse Length: 172.6 Watercourse Level: On ground surface Permanent: True Watercourse Name: Hampstead Ponds Catchment Name: Thames Primacy: 1	A18NW (N)	841	6	527233 185821
22	OS Water Network Lines Watercourse Form: Inland river Watercourse Length: 18.7 Watercourse Level: On ground surface Permanent: True Watercourse Name: Not Supplied Catchment Name: Thames Primacy: 1	A18NW (N)	1000	6	527289 185984

Map ID	Details	Quadrant Reference (Compass Direction)	Estimated Distance From Site	Contact	NGR
	Local Authority Landfill Coverage Name: London Borough of Camden - Has no landfill data to supply		0	7	527332 184978
23	Potentially Infilled Land (Non-Water) Bearing Ref: N Use: Unknown Filled Ground (Pit, quarry etc) Date of Mapping: 1996	A13NE (N)	205	9	527347 185189
24	Potentially Infilled Land (Non-Water) Bearing Ref: N Use: Unknown Filled Ground (Pit, quarry etc) Date of Mapping: 1996	A13NW (N)	246	9	527284 185228
25	Potentially Infilled Land (Non-Water) Bearing Ref: NE Use: Unknown Filled Ground (Pit, quarry etc) Date of Mapping: 1996	A13NE (NE)	313	9	527473 185261
26	Potentially Infilled Land (Non-Water) Bearing Ref: W Use: Unknown Filled Ground (Pit, quarry etc) Date of Mapping: 1996	A12NE (W)	560	9	526763 185029
27	Potentially Infilled Land (Non-Water) Bearing Ref: NW Use: Unknown Filled Ground (Pit, quarry etc) Date of Mapping: 1996	A12NW (NW)	773	9	526616 185296
28	Potentially Infilled Land (Non-Water) Bearing Ref: W Use: Unknown Filled Ground (Pit, quarry etc) Date of Mapping: 1991	A12NW (W)	854	9	526467 184999
29	Potentially Infilled Land (Non-Water) Bearing Ref: NE Use: Unknown Filled Ground (Pit, quarry etc) Date of Mapping: 1996	A19SE (NE)	928	9	528144 185444
30	Potentially Infilled Land (Water) Use: Unknown Filled Ground (Pond, marsh, river, stream, dock etc) Date of Mapping: 1873	A18NW (N)	673	9	527250 185654

Map ID	Details	Quadrant Reference (Compass Direction)	Estimated Distance From Site	Contact	NGR
	BGS 1:625,000 Solid Geology Description: Thames Group	A13SW (NE)	0	1	527332 184978
	BGS Estimated Soil Chemistry No data available				
	BGS Measured Urban Soil Chemistry Source: British Geological Survey, National Geoscience Information Service Grid: 527169, 184808 Soil Sample Type: Topsoil Sample Area: London Arsenic Measured 20.70 mg/kg Concentration: Cadmium Measured 0.60 mg/kg Concentration: Chromium Measured 83.40 mg/kg Concentration: Lead Measured 2153.80 mg/kg Concentration: Nickel Measured 34.90 mg/kg Concentration:	A13SW (SW)	228	1	527169 184808
	BGS Measured Urban Soil Chemistry Source: British Geological Survey, National Geoscience Information Service Grid: 527216, 185357 Soil Sample Type: Topsoil Sample Area: London Arsenic Measured 19.70 mg/kg Concentration: Cadmium Measured 0.80 mg/kg Concentration: Chromium Measured 96.90 mg/kg Concentration: Lead Measured 626.10 mg/kg Concentration: Nickel Measured 27.60 mg/kg Concentration:	A18SW (N)	387	1	527216 185357
	BGS Measured Urban Soil Chemistry Source: British Geological Survey, National Geoscience Information Service Grid: 527678, 184753 Soil Sample Type: Topsoil Sample Area: London Arsenic Measured 19.10 mg/kg Concentration: Cadmium Measured 0.70 mg/kg Concentration: Chromium Measured 90.00 mg/kg Concentration: Lead Measured 1533.10 mg/kg Concentration: Nickel Measured 31.00 mg/kg Concentration:	A14SW (SE)	402	1	527678 184753
	BGS Measured Urban Soil Chemistry Source: British Geological Survey, National Geoscience Information Service Grid: 527669, 185211 Soil Sample Type: Topsoil Sample Area: London Arsenic Measured 18.20 mg/kg Concentration: Cadmium Measured 0.60 mg/kg Concentration: Chromium Measured 99.60 mg/kg Concentration: Lead Measured 936.90 mg/kg Concentration: Nickel Measured 25.60 mg/kg Concentration:	A13NE (NE)	402	1	527669 185211

Map ID	Details	Quadrant Reference (Compass Direction)	Estimated Distance From Site	Contact	NGR
	<p>BGS Measured Urban Soil Chemistry</p> <p>Source: British Geological Survey, National Geoscience Information Service Grid: 526763, 185153 Soil Sample Type: Topsoil Sample Area: London Arsenic Measured 17.60 mg/kg Concentration: Cadmium Measured 0.60 mg/kg Concentration: Chromium Measured 55.10 mg/kg Concentration: Lead Measured 617.70 mg/kg Concentration: Nickel Measured 22.30 mg/kg Concentration:</p>	A12NE (W)	584	1	526763 185153
	<p>BGS Measured Urban Soil Chemistry</p> <p>Source: British Geological Survey, National Geoscience Information Service Grid: 526703, 184701 Soil Sample Type: Topsoil Sample Area: London Arsenic Measured 32.80 mg/kg Concentration: Cadmium Measured 0.70 mg/kg Concentration: Chromium Measured 79.00 mg/kg Concentration: Lead Measured 770.10 mg/kg Concentration: Nickel Measured 44.30 mg/kg Concentration:</p>	A12SE (SW)	677	1	526703 184701
	<p>BGS Measured Urban Soil Chemistry</p> <p>Source: British Geological Survey, National Geoscience Information Service Grid: 527207, 184291 Soil Sample Type: Topsoil Sample Area: London Arsenic Measured 13.10 mg/kg Concentration: Cadmium Measured 0.70 mg/kg Concentration: Chromium Measured 81.00 mg/kg Concentration: Lead Measured 714.00 mg/kg Concentration: Nickel Measured 26.50 mg/kg Concentration:</p>	A8SW (S)	692	1	527207 184291
	<p>BGS Measured Urban Soil Chemistry</p> <p>Source: British Geological Survey, National Geoscience Information Service Grid: 527233, 185694 Soil Sample Type: Topsoil Sample Area: London Arsenic Measured 31.90 mg/kg Concentration: Cadmium Measured 0.60 mg/kg Concentration: Chromium Measured 126.40 mg/kg Concentration: Lead Measured 478.50 mg/kg Concentration: Nickel Measured 45.60 mg/kg Concentration:</p>	A18NW (N)	715	1	527233 185694
	<p>BGS Measured Urban Soil Chemistry</p> <p>Source: British Geological Survey, National Geoscience Information Service Grid: 527717, 184227 Soil Sample Type: Topsoil Sample Area: London Arsenic Measured 21.20 mg/kg Concentration: Cadmium Measured 0.60 mg/kg Concentration: Chromium Measured 77.40 mg/kg Concentration: Lead Measured 2046.50 mg/kg Concentration: Nickel Measured 33.50 mg/kg Concentration:</p>	A9SW (SE)	833	1	527717 184227

Map ID	Details	Quadrant Reference (Compass Direction)	Estimated Distance From Site	Contact	NGR
	<p>BGS Measured Urban Soil Chemistry</p> <p>Source: British Geological Survey, National Geoscience Information Service Grid: 527766, 185717 Soil Sample Type: Topsoil Sample Area: London Arsenic Measured 14.80 mg/kg Concentration: Cadmium Measured 0.50 mg/kg Concentration: Chromium Measured 62.40 mg/kg Concentration: Lead Measured 150.60 mg/kg Concentration: Nickel Measured 19.50 mg/kg Concentration:</p>	A19NW (NE)	853	1	527766 185717
	<p>BGS Measured Urban Soil Chemistry</p> <p>Source: British Geological Survey, National Geoscience Information Service Grid: 526732, 185657 Soil Sample Type: Topsoil Sample Area: London Arsenic Measured 40.30 mg/kg Concentration: Cadmium Measured 0.60 mg/kg Concentration: Chromium Measured 97.40 mg/kg Concentration: Lead Measured 660.40 mg/kg Concentration: Nickel Measured 34.00 mg/kg Concentration:</p>	A17NE (NW)	895	1	526732 185657
	<p>BGS Measured Urban Soil Chemistry</p> <p>Source: British Geological Survey, National Geoscience Information Service Grid: 528240, 184781 Soil Sample Type: Topsoil Sample Area: London Arsenic Measured 16.70 mg/kg Concentration: Cadmium Measured 0.50 mg/kg Concentration: Chromium Measured 73.90 mg/kg Concentration: Lead Measured 994.20 mg/kg Concentration: Nickel Measured 26.20 mg/kg Concentration:</p>	A14SE (E)	918	1	528240 184781
	<p>BGS Measured Urban Soil Chemistry</p> <p>Source: British Geological Survey, National Geoscience Information Service Grid: 526761, 184231 Soil Sample Type: Topsoil Sample Area: London Arsenic Measured 7.00 mg/kg Concentration: Cadmium Measured 0.30 mg/kg Concentration: Chromium Measured 20.70 mg/kg Concentration: Lead Measured 38.00 mg/kg Concentration: Nickel Measured 6.70 mg/kg Concentration:</p>	A7SE (SW)	934	1	526761 184231
	<p>BGS Measured Urban Soil Chemistry</p> <p>Source: British Geological Survey, National Geoscience Information Service Grid: 528266, 185227 Soil Sample Type: Topsoil Sample Area: London Arsenic Measured 25.00 mg/kg Concentration: Cadmium Measured 24.70 mg/kg Concentration: Chromium Measured 201.90 mg/kg Concentration: Lead Measured 430.60 mg/kg Concentration: Nickel Measured 68.10 mg/kg Concentration:</p>	A14NE (E)	956	1	528266 185227

Map ID	Details	Quadrant Reference (Compass Direction)	Estimated Distance From Site	Contact	NGR
	BGS Urban Soil Chemistry Averages Source: British Geological Survey, National Geoscience Information Service Sample Area: London Count Id: 7209 Arsenic Minimum Concentration: 1.00 mg/kg Arsenic Average Concentration: 17.00 mg/kg Arsenic Maximum Concentration: 161.00 mg/kg Cadmium Minimum Concentration: 0.10 mg/kg Cadmium Average Concentration: 0.90 mg/kg Cadmium Maximum Concentration: 165.20 mg/kg Chromium Minimum Concentration: 13.00 mg/kg Chromium Average Concentration: 79.00 mg/kg Chromium Maximum Concentration: 2094.00 mg/kg Lead Minimum Concentration: 11.00 mg/kg Lead Average Concentration: 280.00 mg/kg Lead Maximum Concentration: 10000.00 mg/kg Nickel Minimum Concentration: 2.00 mg/kg Nickel Average Concentration: 28.00 mg/kg Nickel Maximum Concentration: 506.00 mg/kg	A13SW (NE)	0	1	527332 184978
	Coal Mining Affected Areas In an area that might not be affected by coal mining				
	Non Coal Mining Areas of Great Britain No Hazard				
	Potential for Collapsible Ground Stability Hazards Hazard Potential: Very Low Source: British Geological Survey, National Geoscience Information Service	A13SW (NE)	0	1	527332 184978
	Potential for Collapsible Ground Stability Hazards Hazard Potential: Very Low Source: British Geological Survey, National Geoscience Information Service	A13NW (N)	15	1	527332 185000
	Potential for Compressible Ground Stability Hazards Hazard Potential: No Hazard Source: British Geological Survey, National Geoscience Information Service	A13SW (NE)	0	1	527332 184978
	Potential for Compressible Ground Stability Hazards Hazard Potential: No Hazard Source: British Geological Survey, National Geoscience Information Service	A13NW (N)	15	1	527332 185000
	Potential for Ground Dissolution Stability Hazards Hazard Potential: No Hazard Source: British Geological Survey, National Geoscience Information Service	A13SW (NE)	0	1	527332 184978
	Potential for Ground Dissolution Stability Hazards Hazard Potential: No Hazard Source: British Geological Survey, National Geoscience Information Service	A13NW (N)	15	1	527332 185000
	Potential for Landslide Ground Stability Hazards Hazard Potential: Very Low Source: British Geological Survey, National Geoscience Information Service	A13SW (NE)	0	1	527332 184978
	Potential for Landslide Ground Stability Hazards Hazard Potential: Very Low Source: British Geological Survey, National Geoscience Information Service	A13NW (N)	15	1	527332 185000
	Potential for Running Sand Ground Stability Hazards Hazard Potential: Very Low Source: British Geological Survey, National Geoscience Information Service	A13SW (NE)	0	1	527332 184978
	Potential for Running Sand Ground Stability Hazards Hazard Potential: Very Low Source: British Geological Survey, National Geoscience Information Service	A13NW (N)	15	1	527332 185000

Map ID	Details	Quadrant Reference (Compass Direction)	Estimated Distance From Site	Contact	NGR
	Potential for Shrinking or Swelling Clay Ground Stability Hazards Hazard Potential: Moderate Source: British Geological Survey, National Geoscience Information Service	A13SW (NE)	0	1	527332 184978
	Potential for Shrinking or Swelling Clay Ground Stability Hazards Hazard Potential: Moderate Source: British Geological Survey, National Geoscience Information Service	A13NW (N)	15	1	527332 185000
	Radon Potential - Radon Affected Areas Affected Area: The property is in a Lower probability radon area (less than 1% of homes are estimated to be at or above the Action Level). Source: British Geological Survey, National Geoscience Information Service	A13SW (NE)	0	1	527332 184978
	Radon Potential - Radon Protection Measures Protection Measure: No radon protective measures are necessary in the construction of new dwellings or extensions Source: British Geological Survey, National Geoscience Information Service	A13SW (NE)	0	1	527332 184978

Map ID	Details	Quadrant Reference (Compass Direction)	Estimated Distance From Site	Contact	NGR
31	Contemporary Trade Directory Entries Name: Cleaners St Pancras Location: 165a, Haverstock Hill, London, NW3 4QT Classification: Carpet, Curtain & Upholstery Cleaners Status: Inactive Positional Accuracy: Automatically positioned to the address	A13NE (NE)	62	-	527365 185035
31	Contemporary Trade Directory Entries Name: Pest Control Location: Haverstock Hill, London, NW3 4QT Classification: Pest & Vermin Control Status: Inactive Positional Accuracy: Manually positioned within the geographical locality	A13NE (NE)	65	-	527372 185034
31	Contemporary Trade Directory Entries Name: Swans Location: 163, HAVERSTOCK HILL, LONDON, NW3 4QT Classification: Dry Cleaners Status: Active Positional Accuracy: Automatically positioned to the address	A13NE (NE)	65	-	527372 185034
31	Contemporary Trade Directory Entries Name: Perkins Location: 171, Haverstock Hill, London, NW3 4QS Classification: Dry Cleaners Status: Active Positional Accuracy: Automatically positioned to the address	A13NE (N)	73	-	527343 185055
31	Contemporary Trade Directory Entries Name: Perkins Dry Cleaners Location: 171, Haverstock Hill, London, NW3 4QS Classification: Dry Cleaners Status: Active Positional Accuracy: Automatically positioned to the address	A13NE (N)	73	-	527343 185055
31	Contemporary Trade Directory Entries Name: Pro Cleaners Hampstead Location: 1, Glenloch Road, London, NW3 4BX Classification: Cleaning Services - Domestic Status: Inactive Positional Accuracy: Automatically positioned to the address	A13NW (N)	79	-	527313 185063
32	Contemporary Trade Directory Entries Name: Pearl & Black English Originals Location: 13, Belsize Grove, London, NW3 4UX Classification: Stationery Manufacturers Status: Inactive Positional Accuracy: Automatically positioned to the address	A13SE (S)	92	-	527340 184878
33	Contemporary Trade Directory Entries Name: The Master Cleaners Location: 189, HAVERSTOCK HILL, LONDON, NW3 4QG Classification: Dry Cleaners Status: Active Positional Accuracy: Automatically positioned to the address	A13NW (N)	117	-	527300 185100
33	Contemporary Trade Directory Entries Name: Pest Control Hempstead Location: Haverstock Hill, London, NW3 4QG Classification: Pest & Vermin Control Status: Inactive Positional Accuracy: Manually positioned within the geographical locality	A13NW (N)	141	-	527284 185120
33	Contemporary Trade Directory Entries Name: Belsize Park Carpet Cleaners Location: 197, Haverstock Hill, London, NW3 4QG Classification: Carpet, Curtain & Upholstery Cleaners Status: Inactive Positional Accuracy: Automatically positioned to the address	A13NW (N)	141	-	527284 185120
33	Contemporary Trade Directory Entries Name: Pip Printing Location: 197, Haverstock Hill, London, NW3 4QG Classification: Printers Status: Inactive Positional Accuracy: Automatically positioned to the address	A13NW (N)	141	-	527284 185120
33	Contemporary Trade Directory Entries Name: Targus Seatrade Location: 201, Haverstock Hill, London, NW3 4QG Classification: Freight Forwarders Status: Inactive Positional Accuracy: Automatically positioned to the address	A13NW (NW)	147	-	527267 185121

Map ID	Details	Quadrant Reference (Compass Direction)	Estimated Distance From Site	Contact	NGR
33	<p>Contemporary Trade Directory Entries</p> <p>Name: Bromine & Chemicals Ltd Location: Second Floor, 201, Haverstock Hill, London, NW3 4QG Classification: Chemicals - Distributors & Wholesalers Status: Inactive Positional Accuracy: Automatically positioned to the address</p>	A13NW (NW)	147	-	527267 185121
34	<p>Contemporary Trade Directory Entries</p> <p>Name: The Belsize Plumbing Co Ltd Location: 24, Belsize Grove, London, NW3 4TR Classification: Boilers - Servicing, Replacements & Repairs Status: Inactive Positional Accuracy: Automatically positioned to the address</p>	A13SE (SE)	127	-	527399 184857
35	<p>Contemporary Trade Directory Entries</p> <p>Name: 47 Jours Design Location: 19, Glenloch Road, London, NW3 4DJ Classification: Soft Furnishings - Manufacturers Status: Inactive Positional Accuracy: Automatically positioned to the address</p>	A13SW (W)	134	-	527191 184943
36	<p>Contemporary Trade Directory Entries</p> <p>Name: Belsize Park Cleaners Location: 192, Haverstock Hill, London, NW3 2AJ Classification: Cleaning Services - Domestic Status: Inactive Positional Accuracy: Automatically positioned to the address</p>	A13NE (N)	137	-	527358 185118
36	<p>Contemporary Trade Directory Entries</p> <p>Name: Belsize Park Cleaners Location: 192, Haverstock Hill, London, NW3 2AJ Classification: Cleaning Services - Domestic Status: Inactive Positional Accuracy: Automatically positioned to the address</p>	A13NE (N)	137	-	527358 185118
36	<p>Contemporary Trade Directory Entries</p> <p>Name: Cleaners Belsize Park Location: 200, Haverstock Hill, London, NW3 2AG Classification: Carpet, Curtain & Upholstery Cleaners Status: Inactive Positional Accuracy: Automatically positioned to the address</p>	A13NE (N)	158	-	527333 185143
36	<p>Contemporary Trade Directory Entries</p> <p>Name: Printline Printers Location: 200B, HAVERSTOCK HILL, LONDON, NW3 2AG Classification: Printers Status: Active Positional Accuracy: Automatically positioned to the address</p>	A13NW (N)	164	-	527329 185149
37	<p>Contemporary Trade Directory Entries</p> <p>Name: Pearl & Black Location: Interchange Studios, Hampstead Town Hall Centre, 321 Haverstock, London, NW3 4QP Classification: Greeting Card Publishers & Wholesalers Status: Inactive Positional Accuracy: Manually positioned within the geographical locality</p>	A13NW (NW)	206	-	527216 185161
38	<p>Contemporary Trade Directory Entries</p> <p>Name: Gayle Mcvay Location: 52, Belsize Park Gardens, London, NW3 4ND Classification: Hats & Caps - Manufacturers Status: Inactive Positional Accuracy: Automatically positioned to the address</p>	A13SE (S)	245	-	527379 184728
39	<p>Contemporary Trade Directory Entries</p> <p>Name: Cleaners Of Camden Location: 34, Primrose Gardens, London, NW3 4TN Classification: Carpet, Curtain & Upholstery Cleaners Status: Inactive Positional Accuracy: Automatically positioned to the address</p>	A13SE (SE)	261	-	527485 184753
40	<p>Contemporary Trade Directory Entries</p> <p>Name: Chalcot House Services Location: Flat 1, 51, Belsize Park Gardens, London, NW3 4JL Classification: Commercial Cleaning Services Status: Inactive Positional Accuracy: Automatically positioned to the address</p>	A13SW (SW)	269	-	527202 184737

Map ID	Details	Quadrant Reference (Compass Direction)	Estimated Distance From Site	Contact	NGR
41	Contemporary Trade Directory Entries Name: B P Service Station Location: 215, HAVERSTOCK HILL, LONDON, NW3 4QE Classification: Petrol Filling Stations Status: Active Positional Accuracy: Automatically positioned to the address	A13NW (NW)	277	-	527188 185227
41	Contemporary Trade Directory Entries Name: Belzier Park Service Station Location: Belzier Park Service Station, 215, Haverstock Hill, London, NW3 4QE Classification: Petrol Filling Stations Status: Inactive Positional Accuracy: Automatically positioned to the address	A13NW (NW)	278	-	527188 185227
41	Contemporary Trade Directory Entries Name: Bp Location: Belzier Park Service Station, 215, Haverstock Hill, London, NW3 4QE Classification: Petrol Filling Stations - 24 Hour Status: Inactive Positional Accuracy: Automatically positioned to the address	A13NW (NW)	278	-	527188 185227
42	Contemporary Trade Directory Entries Name: Zapem Pest Control London Location: 26, Downside Crescent, London, NW3 2AS Classification: Pest & Vermin Control Status: Inactive Positional Accuracy: Automatically positioned to the address	A13NE (NE)	280	-	527537 185179
42	Contemporary Trade Directory Entries Name: Camden Cleaners Location: 14, Lawn Road, London, NW3 2XS Classification: Carpet, Curtain & Upholstery Cleaners Status: Inactive Positional Accuracy: Automatically positioned to the address	A13NE (NE)	313	-	527581 185180
43	Contemporary Trade Directory Entries Name: No1derland.Com Location: 11, Aspern Grove, LONDON, NW3 2AU Classification: Musical Instrument - Manufacturers Status: Inactive Positional Accuracy: Automatically positioned to the address	A13NE (N)	292	-	527356 185276
44	Contemporary Trade Directory Entries Name: Haywood Motors Location: A, 23, Lambolle Place, London, NW3 4PG Classification: Garage Services Status: Inactive Positional Accuracy: Automatically positioned to the address	A13SE (S)	308	-	527361 184663
44	Contemporary Trade Directory Entries Name: Belsize Motors Location: A, 23, Lambolle Place, London, NW3 4PG Classification: Garage Services Status: Inactive Positional Accuracy: Automatically positioned to the address	A13SE (S)	308	-	527361 184663
44	Contemporary Trade Directory Entries Name: J A Harnett Location: 4, Lancaster Stables, Lambolle Place, London, NW3 4PH Classification: Antiques - Repairing & Restoring Status: Inactive Positional Accuracy: Automatically positioned to the address	A13SE (S)	311	-	527379 184661
45	Contemporary Trade Directory Entries Name: Beta Lighting Ltd Location: 19, Eton Garages, Lambolle Place, London, NW3 4PE Classification: Lighting Manufacturers Status: Inactive Positional Accuracy: Automatically positioned to the address	A8NE (S)	360	-	527332 184610
45	Contemporary Trade Directory Entries Name: Porsheworx Engineering Ltd Location: 2, LAMBOLLE PLACE, LONDON, NW3 4PD Classification: Garage Services Status: Active Positional Accuracy: Automatically positioned to the address	A8NW (S)	365	-	527303 184607
45	Contemporary Trade Directory Entries Name: Autotech Hamstead Location: 3, LAMBOLLE PLACE, LONDON, NW3 4PD Classification: Garage Services Status: Active Positional Accuracy: Automatically positioned to the address	A8NW (S)	372	-	527299 184600

Map ID	Details	Quadrant Reference (Compass Direction)	Estimated Distance From Site	Contact	NGR
45	<p>Contemporary Trade Directory Entries</p> <p>Name: Belsize Motors Location: 3, Lambolle Place, London, NW3 4PD Classification: Car Engine Tuning & Diagnostic Services Status: Inactive Positional Accuracy: Automatically positioned to the address</p>	A8NW (S)	373	-	527299 184600
45	<p>Contemporary Trade Directory Entries</p> <p>Name: Little & Pace Motors Location: 2-3 Eton Garages, Lambolle Pl, London, NW3 4PE Classification: Garage Services Status: Inactive Positional Accuracy: Manually positioned to the address or location</p>	A8NE (S)	374	-	527346 184596
45	<p>Contemporary Trade Directory Entries</p> <p>Name: Rayden Location: 17, Eton Garages, Lambolle Place, London, NW3 4PE Classification: Car Body Repairs Status: Inactive Positional Accuracy: Automatically positioned to the address</p>	A8NW (S)	375	-	527326 184596
45	<p>Contemporary Trade Directory Entries</p> <p>Name: Hampstead Motor Services Uk Ltd Location: 4, LAMBOLLE PLACE, LONDON, NW3 4PD Classification: Garage Services Status: Active Positional Accuracy: Automatically positioned to the address</p>	A8NW (S)	382	-	527295 184591
45	<p>Contemporary Trade Directory Entries</p> <p>Name: Belsize Automotive Repairs Location: 3, ETON GARAGES, LAMBOLLE PLACE, LONDON, NW3 4PE Classification: Garage Services Status: Active Positional Accuracy: Automatically positioned to the address</p>	A8NE (S)	382	-	527344 184588
45	<p>Contemporary Trade Directory Entries</p> <p>Name: Hmc Fleet Maintenance Centre Location: 3, Eton Garages, Lambolle Place, London, NW3 4PE Classification: Garage Services Status: Inactive Positional Accuracy: Automatically positioned to the address</p>	A8NE (S)	386	-	527346 184585
45	<p>Contemporary Trade Directory Entries</p> <p>Name: Little & Pace Location: 3, Eton Garages, Lambolle Place, London, NW3 4PE Classification: Garage Services Status: Inactive Positional Accuracy: Automatically positioned to the address</p>	A8NE (S)	386	-	527346 184585
45	<p>Contemporary Trade Directory Entries</p> <p>Name: Mark One Motors Location: 5-6, Eton Garages, Lambolle Place, London, NW3 4PE Classification: Garage Services Status: Inactive Positional Accuracy: Automatically positioned to the address</p>	A8NE (S)	400	-	527339 184570
46	<p>Contemporary Trade Directory Entries</p> <p>Name: Oven Cleaning Belsize Park Location: 250, Haverstock Hill, London, NW3 2AE Classification: Oven cleaning Status: Inactive Positional Accuracy: Automatically positioned to the address</p>	A18SW (NW)	368	-	527169 185319
47	<p>Contemporary Trade Directory Entries</p> <p>Name: Red Grey Ltd Location: 32, Englands Lane, London, NW3 4UE Classification: Electrical Goods Sales, Manufacturers & Wholesalers Status: Inactive Positional Accuracy: Automatically positioned to the address</p>	A8NE (SE)	390	-	527522 184625
47	<p>Contemporary Trade Directory Entries</p> <p>Name: Allchin Pharmacy Location: 28, Englands Lane, London, NW3 4UE Classification: Pharmaceutical Manufacturers & Distributors Status: Inactive Positional Accuracy: Automatically positioned to the address</p>	A8NE (SE)	395	-	527536 184627
48	<p>Contemporary Trade Directory Entries</p> <p>Name: Plycraft Industries Location: 7, Parkhill Road, London, NW3 2YH Classification: Furniture Manufacturers - Home & Office Status: Inactive Positional Accuracy: Automatically positioned to the address</p>	A14SW (E)	412	-	527746 184892

Map ID	Details	Quadrant Reference (Compass Direction)	Estimated Distance From Site	Contact	NGR
49	<p>Contemporary Trade Directory Entries</p> <p>Name: Chequers Dry Cleaners Location: 48, ENGLANDS LANE, LONDON, NW3 4UE Classification: Dry Cleaners Status: Inactive Positional Accuracy: Automatically positioned to the address</p>	A8NE (SE)	423	-	527502 184579
49	<p>Contemporary Trade Directory Entries</p> <p>Name: R K P Hardware D I Y Location: 51, Englands Lane, LONDON, NW3 4YD Classification: Hardware Status: Inactive Positional Accuracy: Automatically positioned to the address</p>	A8NE (SE)	450	-	527517 184557
49	<p>Contemporary Trade Directory Entries</p> <p>Name: Chase Dry Cleaners Location: 74 Whitom, Primrose Hill Rd, London, NW3 4AB Classification: Dry Cleaners Status: Inactive Positional Accuracy: Manually positioned to the road within the address or location</p>	A8NE (S)	462	-	527493 184534
50	<p>Contemporary Trade Directory Entries</p> <p>Name: The Royal Free Hospital & School Of Medicine Location: Royal Free Hospital, Pond Street, London, NW3 2QG Classification: Hospitals Status: Inactive Positional Accuracy: Automatically positioned to the address</p>	A18SW (N)	426	-	527297 185410
50	<p>Contemporary Trade Directory Entries</p> <p>Name: Royal Free London Nhs Foundation Trust Location: ROYAL FREE HOSPITAL, POND STREET, LONDON, NW3 2QG Classification: Hospitals Status: Active Positional Accuracy: Automatically positioned to the address</p>	A18SW (N)	426	-	527297 185410
50	<p>Contemporary Trade Directory Entries</p> <p>Name: The Royal Free Hospital School Of Medicine Location: Royal Free Hospital, Pond Street, London, NW3 2QG Classification: Corrosion Prevention & Control Status: Inactive Positional Accuracy: Automatically positioned to the address</p>	A18SW (N)	426	-	527297 185410
51	<p>Contemporary Trade Directory Entries</p> <p>Name: Aderin Trading Co Location: 31, Wood Field, Parkhill Road, London, NW3 2YA Classification: Leather Merchants & Wholesalers Status: Inactive Positional Accuracy: Automatically positioned to the address</p>	A14NW (NE)	431	-	527701 185217
52	<p>Contemporary Trade Directory Entries</p> <p>Name: Bloomsbury Dsp Location: 77b, Fleet Road, London, NW3 2QU Classification: Electrical Engineers Status: Inactive Positional Accuracy: Automatically positioned to the address</p>	A18SE (N)	436	-	527442 185404
53	<p>Contemporary Trade Directory Entries</p> <p>Name: Pyramid Cleaners Location: 52, BELSIZE LANE, LONDON, NW3 5AR Classification: Dry Cleaners Status: Active Positional Accuracy: Automatically positioned to the address</p>	A12NE (W)	447	-	526874 184984
54	<p>Contemporary Trade Directory Entries</p> <p>Name: Pauline Thomas Location: Unit 2, 32, Lawn Road, London, NW3 2XU Classification: Candle Manufacturers & Suppliers Status: Inactive Positional Accuracy: Automatically positioned to the address</p>	A18SE (NE)	451	-	527577 185362
54	<p>Contemporary Trade Directory Entries</p> <p>Name: Back To Bed Mattress & Bed Ltd Location: Unit 2, 32, Lawn Road, London, NW3 2XU Classification: Bed & Mattress Manufacturers Status: Inactive Positional Accuracy: Manually positioned to the address or location</p>	A18SE (NE)	451	-	527577 185362
54	<p>Contemporary Trade Directory Entries</p> <p>Name: Ormonde Jayne Perfumery Location: Unit 1, 32, Lawn Road, London, NW3 2XU Classification: Perfume Suppliers Status: Inactive Positional Accuracy: Automatically positioned to the address</p>	A18SE (NE)	451	-	527577 185362

Map ID	Details	Quadrant Reference (Compass Direction)	Estimated Distance From Site	Contact	NGR
55	<p>Contemporary Trade Directory Entries</p> <p>Name: Cleaning Services (Belsize Park) Location: 64, Parkhill Road, London, NW3 2YT Classification: Cleaning Services - Domestic Status: Inactive Positional Accuracy: Automatically positioned to the address</p>	A14NW (NE)	469	-	527761 185189
56	<p>Contemporary Trade Directory Entries</p> <p>Name: T5 Oil & Gas Location: 45 Pond Street, London, NW3 2PR Classification: Oil & Gas Exploration Supplies & Services Status: Inactive Positional Accuracy: Manually positioned to the road within the address or location</p>	A18SW (N)	515	-	527270 185497
57	<p>Contemporary Trade Directory Entries</p> <p>Name: Cedo Ltd Location: 32, Eton Avenue, London, NW3 3HL Classification: Plastic Products - Manufacturers Status: Inactive Positional Accuracy: Automatically positioned to the address</p>	A8NW (S)	515	-	527135 184498
58	<p>Contemporary Trade Directory Entries</p> <p>Name: Kara Services Location: 38, Fellows Road, London, NW3 3LH Classification: Cleaning Services - Domestic Status: Inactive Positional Accuracy: Automatically positioned to the address</p>	A8NE (S)	517	-	527417 184459
59	<p>Contemporary Trade Directory Entries</p> <p>Name: Top Choice Dry Cleaners Ltd Location: 96, FLEET ROAD, LONDON, NW3 2QX Classification: Dry Cleaners Status: Active Positional Accuracy: Automatically positioned to the address</p>	A18SE (N)	529	-	527528 185473
59	<p>Contemporary Trade Directory Entries</p> <p>Name: A & M Restoration & Conservation Location: 94, FLEET ROAD, LONDON, NW3 2QX Classification: Furniture - Repairing & Restoring Status: Active Positional Accuracy: Automatically positioned to the address</p>	A18SE (NE)	532	-	527538 185472
59	<p>Contemporary Trade Directory Entries</p> <p>Name: Alva Lighting Location: 4, Ella Mews, London, NW3 2NH Classification: Lighting Manufacturers Status: Inactive Positional Accuracy: Automatically positioned to the address</p>	A18SE (N)	540	-	527534 185482
60	<p>Contemporary Trade Directory Entries</p> <p>Name: Abbas Location: 85, Haverstock Hill, London, NW3 4RL Classification: Brass & Copper Manufacturers & Suppliers Status: Inactive Positional Accuracy: Automatically positioned to the address</p>	A14SW (SE)	533	-	527792 184687
61	<p>Contemporary Trade Directory Entries</p> <p>Name: Remapol Location: Flat 18, Hornbeam House, Maitland Park Villas, London, NW3 2EJ Classification: Furniture - Repairing & Restoring Status: Inactive Positional Accuracy: Automatically positioned to the address</p>	A14NW (E)	547	-	527890 184991
62	<p>Contemporary Trade Directory Entries</p> <p>Name: Gems Dry Cleaning Co Ltd Location: 90, Belsize Lane, London, NW3 5BE Classification: Dry Cleaners Status: Active Positional Accuracy: Automatically positioned to the address</p>	A12SE (W)	548	-	526784 184870
62	<p>Contemporary Trade Directory Entries</p> <p>Name: Daily Carpet Cleaning Location: 90 Belsize Lane, London, NW3 5BE Classification: Carpet, Curtain & Upholstery Cleaners Status: Active Positional Accuracy: Automatically positioned to the address</p>	A12SE (W)	548	-	526784 184870
62	<p>Contemporary Trade Directory Entries</p> <p>Name: Mr Lewis Cohens Fry Cleaning Co Location: 90, Belsize Lane, London, NW3 5BE Classification: Dry Cleaners Status: Inactive Positional Accuracy: Automatically positioned to the address</p>	A12SE (W)	548	-	526784 184870

Map ID	Details	Quadrant Reference (Compass Direction)	Estimated Distance From Site	Contact	NGR
62	Contemporary Trade Directory Entries Name: Smoother You Ltd Location: 1, McCrone Mews, Belsize Lane, London, NW3 5BG Classification: Electrolysis Status: Inactive Positional Accuracy: Automatically positioned to the address	A12SE (W)	551	-	526777 184884
62	Contemporary Trade Directory Entries Name: Comac Motors Location: 19, Daleham Mews, London, NW3 5DB Classification: Garage Services Status: Inactive Positional Accuracy: Automatically positioned to the address	A12SE (W)	555	-	526770 184911
62	Contemporary Trade Directory Entries Name: Auto Reliant Suspension Co Location: 25, Daleham Mews, London, NW3 5DB Classification: Garage Services Status: Inactive Positional Accuracy: Automatically positioned to the address	A12SE (W)	561	-	526768 184884
62	Contemporary Trade Directory Entries Name: Continental Autos Location: 10, Daleham Mews, London, NW3 5DB Classification: Garage Services Status: Inactive Positional Accuracy: Automatically positioned to the address	A12SE (W)	575	-	526749 184917
62	Contemporary Trade Directory Entries Name: Daleham Garage Location: 14, Daleham Mews, London, NW3 5DB Classification: Garage Services Status: Inactive Positional Accuracy: Automatically positioned to the address	A12SE (W)	578	-	526749 184894
63	Contemporary Trade Directory Entries Name: House Of Mistry Location: 15, South End Road, LONDON, NW3 2PT Classification: Pharmaceutical Manufacturers & Distributors Status: Inactive Positional Accuracy: Automatically positioned to the address	A18SW (N)	567	-	527251 185547
63	Contemporary Trade Directory Entries Name: Bevan Scaffolding Location: 14, SOUTH END ROAD, LONDON, NW3 2QE Classification: Scaffolding & Work Platforms Status: Active Positional Accuracy: Automatically positioned to the address	A18SW (N)	586	-	527275 185569
63	Contemporary Trade Directory Entries Name: American Dry Cleaning Location: 29, South End Road, London, NW3 2PT Classification: Dry Cleaners Status: Active Positional Accuracy: Automatically positioned to the address	A18SW (N)	603	-	527235 185581
64	Contemporary Trade Directory Entries Name: Camden & Islington Trust Location: 17, Lyndhurst Gardens, London, NW3 5NU Classification: Hospitals Status: Inactive Positional Accuracy: Automatically positioned to the address	A12NE (NW)	573	-	526829 185274
65	Contemporary Trade Directory Entries Name: Browns Industrial Group Ltd Location: 75, Haverstock Hill, London, NW3 4SL Classification: Sheet Metal Work Status: Inactive Positional Accuracy: Manually positioned to the address or location	A14SW (SE)	579	-	527831 184662
65	Contemporary Trade Directory Entries Name: The Ranelagh Press Location: 84, Haverstock Hill, London, NW3 2BD Classification: Printers Status: Inactive Positional Accuracy: Automatically positioned to the address	A14SW (SE)	594	-	527864 184691
65	Contemporary Trade Directory Entries Name: Dry Cleaners Of Hampstead Location: 80, HAVERSTOCK HILL, LONDON, NW3 2BE Classification: Dry Cleaners Status: Active Positional Accuracy: Automatically positioned to the address	A14SW (SE)	607	-	527875 184683

Map ID	Details	Quadrant Reference (Compass Direction)	Estimated Distance From Site	Contact	NGR
66	<p>Contemporary Trade Directory Entries</p> <p>Name: Cincimanio Location: 60, Dunboyne Road, London, NW3 2YY Classification: Architectural Woodwork Status: Inactive Positional Accuracy: Automatically positioned to the address</p>	A19SW (NE)	581	-	527784 185355
66	<p>Contemporary Trade Directory Entries</p> <p>Name: A M Location: 71, Dunboyne Road, London, NW3 2YY Classification: Waste Disposal Services Status: Inactive Positional Accuracy: Automatically positioned to the address</p>	A19SW (NE)	590	-	527795 185357
67	<p>Contemporary Trade Directory Entries</p> <p>Name: Metro Cleaning Cameden Location: 38, South End Close, London, NW3 2RB Classification: Cleaning Services - Domestic Status: Inactive Positional Accuracy: Automatically positioned to the address</p>	A18SW (N)	605	-	527319 185590
68	<p>Contemporary Trade Directory Entries</p> <p>Name: Pest Control Camden Location: 196 Malden Rd, London, NW5 4BS Classification: Pest & Vermin Control Status: Inactive Positional Accuracy: Manually positioned to the address or location</p>	A14NW (NE)	608	-	527897 185227
69	<p>Contemporary Trade Directory Entries</p> <p>Name: Visage Dry Cleaners Location: 171, Malden Road, London, NW5 4HT Classification: Dry Cleaners Status: Active Positional Accuracy: Automatically positioned to the address</p>	A14NW (E)	638	-	527961 185137
69	<p>Contemporary Trade Directory Entries</p> <p>Name: Kentish Town Scaffolders Location: Malden Rd, Kentish Town, London, NW5 4HT Classification: Scaffolding & Work Platforms Status: Inactive Positional Accuracy: Manually positioned within the geographical locality</p>	A14NW (E)	660	-	527984 185133
70	<p>Contemporary Trade Directory Entries</p> <p>Name: Scotts Location: Flat 15, Bray, Fellows Road, London, NW3 3JX Classification: Cabinet Makers Status: Inactive Positional Accuracy: Automatically positioned to the address</p>	A8NW (S)	640	-	527247 184337
71	<p>Contemporary Trade Directory Entries</p> <p>Name: Cleaners Hampstead Location: 53, Constantine Road, London, NW3 2LP Classification: Cleaning Services - Domestic Status: Inactive Positional Accuracy: Automatically positioned to the address</p>	A18SE (N)	650	-	527491 185613
72	<p>Contemporary Trade Directory Entries</p> <p>Name: Padma Location: Davu House, 2b, Heath Hurst Road, LONDON, NW3 2RX Classification: Textile Manufacturing Status: Inactive Positional Accuracy: Automatically positioned to the address</p>	A18SW (N)	663	-	527204 185637
72	<p>Contemporary Trade Directory Entries</p> <p>Name: Bri-Clean Laundries Location: 57, South End Road, London, NW3 2QB Classification: Laundries & Launderettes Status: Inactive Positional Accuracy: Automatically positioned to the address</p>	A18NW (N)	706	-	527188 185678
73	<p>Contemporary Trade Directory Entries</p> <p>Name: Martins Location: 11, Roderick Road, London, NW3 2NN Classification: Refrigeration Equipment - Commercial Status: Inactive Positional Accuracy: Automatically positioned to the address</p>	A19SW (NE)	688	-	527799 185491
74	<p>Contemporary Trade Directory Entries</p> <p>Name: Modern Motors Ltd Location: 95, Adelaide Road, London, NW3 3XX Classification: Garage Services Status: Active Positional Accuracy: Automatically positioned to the address</p>	A8NE (SE)	693	-	527628 184339

Map ID	Details	Quadrant Reference (Compass Direction)	Estimated Distance From Site	Contact	NGR
74	<p>Contemporary Trade Directory Entries</p> <p>Name: Modern Motors Ltd Location: 95 Adelaide Rd, London, NW3 3QB Classification: Mot Testing Centres Status: Inactive Positional Accuracy: Manually positioned to the address or location</p>	A8NE (SE)	694	-	527628 184339
75	<p>Contemporary Trade Directory Entries</p> <p>Name: Ariel Medical Ltd Location: 4, Maitland Park Road, London, NW3 2ES Classification: Medical Equipment Manufacturers Status: Inactive Positional Accuracy: Automatically positioned to the address</p>	A14SW (SE)	714	-	527991 184676
76	<p>Contemporary Trade Directory Entries</p> <p>Name: Drennan & Co Location: 64, Belsize Park, London, NW3 4EH Classification: Door & Gate Operating Equipment Status: Inactive Positional Accuracy: Automatically positioned to the address</p>	A7NE (SW)	717	-	526723 184584
77	<p>Contemporary Trade Directory Entries</p> <p>Name: Swan Dry Cleaners Location: 19, Lower Merton Rise, London, NW3 3RA Classification: Dry Cleaners Status: Inactive Positional Accuracy: Automatically positioned to the address</p>	A8SW (S)	720	-	527226 184259
77	<p>Contemporary Trade Directory Entries</p> <p>Name: Arrow Enterprises (Uk) Ltd Location: 13, Lower Merton Rise, London, NW3 3RA Classification: Chemicals & Allied Products Status: Inactive Positional Accuracy: Automatically positioned to the address</p>	A8SW (S)	746	-	527235 184231
78	<p>Contemporary Trade Directory Entries</p> <p>Name: Hot Chiu Location: Garden Flat, 26, Fitzjohns Avenue, London, NW3 5NB Classification: Food Products - Manufacturers Status: Inactive Positional Accuracy: Automatically positioned to the address</p>	A12SW (W)	727	-	526607 184839
79	<p>Contemporary Trade Directory Entries</p> <p>Name: Court Service Station Location: 160A, MALDEN ROAD, LONDON, NW5 4BT Classification: Mot Testing Centres Status: Active Positional Accuracy: Automatically positioned to the address</p>	A14NE (E)	733	-	528053 185158
80	<p>Contemporary Trade Directory Entries</p> <p>Name: The Tavistock & Portman N H S Foundation Trust Location: 120 Belsize Lane, Camden, London, NW3 5BA Classification: Hospitals Status: Active Positional Accuracy: Automatically positioned to the address</p>	A12SW (W)	766	-	526612 184688
81	<p>Contemporary Trade Directory Entries</p> <p>Name: Kronus (Uk) Ltd Location: 6, Park End, London, NW3 2SE Classification: Catering Equipment Status: Inactive Positional Accuracy: Automatically positioned to the address</p>	A18NW (N)	770	-	527263 185752
82	<p>Contemporary Trade Directory Entries</p> <p>Name: J Crisp Location: 48, Roderick Road, London, NW3 2NL Classification: Antiques - Repairing & Restoring Status: Inactive Positional Accuracy: Automatically positioned to the address</p>	A19SW (NE)	778	-	527802 185604
83	<p>Contemporary Trade Directory Entries</p> <p>Name: Tenancy Cleaners London Location: 4, Shepherds Walk, London, NW3 5UE Classification: Cleaning Services - Domestic Status: Inactive Positional Accuracy: Automatically positioned to the address</p>	A17SE (NW)	783	-	526744 185512
84	<p>Contemporary Trade Directory Entries</p> <p>Name: Clean 4 You Location: 55, Belsize Park, London, NW3 4EE Classification: Cleaning Services - Domestic Status: Inactive Positional Accuracy: Automatically positioned to the address</p>	A7NW (SW)	785	-	526650 184571

Map ID	Details	Quadrant Reference (Compass Direction)	Estimated Distance From Site	Contact	NGR
85	Contemporary Trade Directory Entries Name: Pristine Location: 21, Cheriton, Queens Crescent, London, NW5 4EZ Classification: Dry Cleaners Status: Inactive Positional Accuracy: Automatically positioned to the address	A14SE (E)	802	-	528144 184920
86	Contemporary Trade Directory Entries Name: Komodo Location: 77c, King Henrys Road, London, NW3 3QU Classification: Clothing & Fabrics - Manufacturers Status: Inactive Positional Accuracy: Automatically positioned to the address	A8SE (S)	823	-	527629 184199
86	Contemporary Trade Directory Entries Name: Komodo Location: 77, King Henrys Road, London, NW3 3QU Classification: Clothing & Fabrics - Manufacturers Status: Inactive Positional Accuracy: Automatically positioned to the address	A8SE (S)	823	-	527629 184199
87	Contemporary Trade Directory Entries Name: Interior Couture Location: 14a, Downshire Hill, LONDON, NW3 1NR Classification: Wallpapers & Wall Coverings Status: Inactive Positional Accuracy: Automatically positioned to the address	A17NE (NW)	827	-	526950 185723
88	Contemporary Trade Directory Entries Name: Bang & Olufsen Location: 44, Rosslyn Hill, London, NW3 1NH Classification: Electrical Goods Sales, Manufacturers & Wholesalers Status: Inactive Positional Accuracy: Automatically positioned to the address	A17SE (NW)	830	-	526764 185598
88	Contemporary Trade Directory Entries Name: Lily'S Kitchen Location: 6, Rosslyn Mews, London, NW3 1NN Classification: Pet Foods & Animal Feeds Status: Inactive Positional Accuracy: Automatically positioned to the address	A17SE (NW)	836	-	526769 185611
88	Contemporary Trade Directory Entries Name: Cleaning Services Hampstead Location: 58a, Rosslyn Hill, London, NW3 1ND Classification: Carpet, Curtain & Upholstery Cleaners Status: Inactive Positional Accuracy: Automatically positioned to the address	A17SE (NW)	869	-	526723 185614
88	Contemporary Trade Directory Entries Name: Farrow & Ball Ltd Location: 58, Rosslyn Hill, London, NW3 1ND Classification: Wallpapers & Wall Coverings Status: Active Positional Accuracy: Automatically positioned to the address	A17SE (NW)	869	-	526723 185614
89	Contemporary Trade Directory Entries Name: Danico Location: 31-35, Winchester Road, London, NW3 3NR Classification: Hardware Status: Inactive Positional Accuracy: Automatically positioned to the address	A7NE (SW)	834	-	526803 184325
90	Contemporary Trade Directory Entries Name: Soap Opera The Location: 8, Winchester Road, London, NW3 3NT Classification: Laundries & Launderettes Status: Inactive Positional Accuracy: Automatically positioned to the address	A7SE (SW)	843	-	526882 184260
91	Contemporary Trade Directory Entries Name: Bubbles Launderette Location: 106, MALDEN ROAD, LONDON, NW5 4DA Classification: Dry Cleaners Status: Active Positional Accuracy: Automatically positioned to the address	A14SE (E)	844	-	528187 184969
91	Contemporary Trade Directory Entries Name: Moderna Dry Cleaners Location: 70, Queens Crescent, London, NW5 4EE Classification: Dry Cleaners Status: Inactive Positional Accuracy: Automatically positioned to the address	A14NE (E)	870	-	528213 185010

Map ID	Details	Quadrant Reference (Compass Direction)	Estimated Distance From Site	Contact	NGR
91	<p>Contemporary Trade Directory Entries</p> <p>Name: N T A Cleaning Services Ltd Location: 78, Queens Crescent, London, NW5 4EB Classification: Cleaning Services - Domestic Status: Active Positional Accuracy: Automatically positioned to the address</p>	A14NE (E)	902	-	528243 185034
92	<p>Contemporary Trade Directory Entries</p> <p>Name: Hampstead Cleaners Location: 63, Rosslyn Hill, London, NW3 5UQ Classification: Carpet, Curtain & Upholstery Cleaners Status: Inactive Positional Accuracy: Automatically positioned to the address</p>	A17SE (NW)	845	-	526714 185571
93	<p>Contemporary Trade Directory Entries</p> <p>Name: Agency Ltd Location: 43, Wellesley Road, London, NW5 4PN Classification: Commercial Cleaning Services Status: Inactive Positional Accuracy: Automatically positioned to the address</p>	A14NE (E)	869	-	528185 185192
94	<p>Contemporary Trade Directory Entries</p> <p>Name: Oven Cleaning (Hampstead) Location: 32, Downshire Hill, London, NW3 1NT Classification: Oven cleaning Status: Inactive Positional Accuracy: Automatically positioned to the address</p>	A18NW (N)	876	-	527034 185812
95	<p>Contemporary Trade Directory Entries</p> <p>Name: Volvo Cars Location: 1, Northways Parade, London, NW3 5EN Classification: Car Dealers Status: Inactive Positional Accuracy: Automatically positioned to the address</p>	A7NW (SW)	879	-	526596 184482
95	<p>Contemporary Trade Directory Entries</p> <p>Name: Kwik-Fit Location: 1, Northways Parade, London, NW3 5EN Classification: Tyre Dealers Status: Inactive Positional Accuracy: Automatically positioned to the address</p>	A7NW (SW)	879	-	526596 184482
95	<p>Contemporary Trade Directory Entries</p> <p>Name: Volvo Cars London Location: 1, Northways Parade, London, NW3 5EN Classification: Car Dealers Status: Inactive Positional Accuracy: Automatically positioned to the address</p>	A7NW (SW)	879	-	526596 184482
95	<p>Contemporary Trade Directory Entries</p> <p>Name: Speedway Location: 1, Northways Parade, London, NW3 5EN Classification: Garage Services Status: Inactive Positional Accuracy: Automatically positioned to the address</p>	A7NW (SW)	879	-	526596 184482
96	<p>Contemporary Trade Directory Entries</p> <p>Name: Kajima Community Location: 24 Haverstock Hill, Camden, London, NW3 2BQ Classification: Catering Equipment Status: Active Positional Accuracy: Automatically positioned to the address</p>	A9NE (SE)	879	-	528081 184497
97	<p>Contemporary Trade Directory Entries</p> <p>Name: Hope & Piaget Location: Unit 12/13, Burmarsh Workshops, 71, Marsden Street, London, NW5 3JA Classification: Antiques - Repairing & Restoring Status: Inactive Positional Accuracy: Automatically positioned to the address</p>	A14SE (E)	881	-	528192 184738
97	<p>Contemporary Trade Directory Entries</p> <p>Name: Jayne Ormonde Ltd Location: Unit 14, Burmarsh Workshops, 71, Marsden Street, London, NW5 3JA Classification: Candle Manufacturers & Suppliers Status: Inactive Positional Accuracy: Automatically positioned to the address</p>	A14SE (E)	881	-	528192 184738
97	<p>Contemporary Trade Directory Entries</p> <p>Name: Stop The Press Location: Unit 2, Burmarsh Workshops, 71, Marsden Street, London, NW5 3JA Classification: Screen Process Printers Status: Inactive Positional Accuracy: Manually positioned to the address or location</p>	A14SE (E)	882	-	528192 184738

Map ID	Details	Quadrant Reference (Compass Direction)	Estimated Distance From Site	Contact	NGR
97	<p>Contemporary Trade Directory Entries</p> <p>Name: Lord Fox Location: Unit 15 Burmarsh Workshops, 71 Marsden Street, Camden, London, NW5 3JA Classification: Printers Status: Inactive Positional Accuracy: Manually positioned to the address or location</p>	A14SE (E)	882	-	528192 184738
98	<p>Contemporary Trade Directory Entries</p> <p>Name: Gootc Ltd Location: 26, Northways Parade, London, NW3 5DN Classification: Dry Cleaners Status: Inactive Positional Accuracy: Automatically positioned to the address</p>	A7NW (SW)	883	-	526630 184429
98	<p>Contemporary Trade Directory Entries</p> <p>Name: Red Spot Location: 26, NORTHWAYS PARADE, LONDON, NW3 5DN Classification: Dry Cleaners Status: Active Positional Accuracy: Automatically positioned to the address</p>	A7NW (SW)	883	-	526630 184429
98	<p>Contemporary Trade Directory Entries</p> <p>Name: Trans-World Trading Ltd Location: 24, Northways Parade, London, NW3 5DN Classification: Photographic Equipment & Supplies - Wholesale Status: Inactive Positional Accuracy: Automatically positioned to the address</p>	A7NW (SW)	883	-	526630 184429
98	<p>Contemporary Trade Directory Entries</p> <p>Name: Smart Choice Dry Cleaners Location: 23, NORTHWAYS PARADE, LONDON, NW3 5DN Classification: Dry Cleaners Status: Active Positional Accuracy: Automatically positioned to the address</p>	A7NW (SW)	883	-	526630 184429
98	<p>Contemporary Trade Directory Entries</p> <p>Name: Sevenoaks Sound & Vision Ltd Location: 15, Northways Parade, London, NW3 5EN Classification: Electrical Goods Sales, Manufacturers & Wholesalers Status: Inactive Positional Accuracy: Automatically positioned to the address</p>	A7NW (SW)	883	-	526630 184429
99	<p>Contemporary Trade Directory Entries</p> <p>Name: Fast Cash 4 Scrap Cars London Aeg Location: 64, Rosslyn Hill, London, NW3 1ND Classification: Car Breakers & Dismantlers Status: Inactive Positional Accuracy: Automatically positioned to the address</p>	A17SE (NW)	884	-	526708 185619
99	<p>Contemporary Trade Directory Entries</p> <p>Name: Snappy Snaps Location: 80, Rosslyn Hill, London, NW3 1ND Classification: Photographic Processors Status: Inactive Positional Accuracy: Automatically positioned to the address</p>	A17SE (NW)	904	-	526685 185626
100	<p>Contemporary Trade Directory Entries</p> <p>Name: Ampersand Location: 37c, Maresfield Gardens, London, NW3 5SG Classification: Lampshade Manufacturers & Distributors Status: Inactive Positional Accuracy: Automatically positioned to the address</p>	A12SW (W)	900	-	526425 184896
101	<p>Contemporary Trade Directory Entries</p> <p>Name: R P M Motors Location: Malden Rd, London, NW5 3HP Classification: Garage Services Status: Inactive Positional Accuracy: Manually positioned to the road within the address or location</p>	A14SE (E)	906	-	528235 184820
101	<p>Contemporary Trade Directory Entries</p> <p>Name: Crystal Express Services Location: 46, Malden Road, London, NW5 3HG Classification: Dry Cleaners Status: Inactive Positional Accuracy: Automatically positioned to the address</p>	A14SE (E)	946	-	528270 184790
102	<p>Contemporary Trade Directory Entries</p> <p>Name: N W Creative Location: New College Parade, Finchley Road, London, NW3 5EP Classification: Printers Status: Inactive Positional Accuracy: Automatically positioned to the address</p>	A7NW (SW)	919	-	526536 184500

Map ID	Details	Quadrant Reference (Compass Direction)	Estimated Distance From Site	Contact	NGR
103	<p>Contemporary Trade Directory Entries</p> <p>Name: Luckys Deluxe Ltd Location: 129, Weedington Road, London, NW5 4PQ Classification: Ice Cream Manufacturers & Suppliers Status: Inactive Positional Accuracy: Automatically positioned in the proximity of the address</p>	A14NE (E)	920	-	528231 185218
103	<p>Contemporary Trade Directory Entries</p> <p>Name: D Schuman Location: 129 Weedington Rd, London, NW5 4PQ Classification: Garage Services Status: Inactive Positional Accuracy: Manually positioned to the address or location</p>	A14NE (E)	920	-	528231 185218
104	<p>Contemporary Trade Directory Entries</p> <p>Name: S Dawson Location: 4, Vicars Road, London, NW5 4NL Classification: Antiques - Repairing & Restoring Status: Inactive Positional Accuracy: Automatically positioned to the address</p>	A19SE (NE)	927	-	528191 185352
104	<p>Contemporary Trade Directory Entries</p> <p>Name: J C Press Location: A, 12, Vicars Road, London, NW5 4NL Classification: Printers Status: Inactive Positional Accuracy: Automatically positioned to the address</p>	A19SE (NE)	927	-	528191 185352
104	<p>Contemporary Trade Directory Entries</p> <p>Name: P R Leer Location: 2, Vicars Road, London, NW5 4NL Classification: Cabinet Makers Status: Inactive Positional Accuracy: Automatically positioned to the address</p>	A19SE (NE)	927	-	528191 185352
104	<p>Contemporary Trade Directory Entries</p> <p>Name: A M Oliveira Location: 15, Vicars Road, London, NW5 4NN Classification: Hygiene & Cleansing Services Status: Inactive Positional Accuracy: Automatically positioned to the address</p>	A19SE (E)	950	-	528228 185321
105	<p>Contemporary Trade Directory Entries</p> <p>Name: Adnina Trading Location: 163, Queens Crescent, London, NW5 4EA Classification: Toiletries Status: Inactive Positional Accuracy: Automatically positioned to the address</p>	A14NE (E)	927	-	528262 185102
106	<p>Contemporary Trade Directory Entries</p> <p>Name: Fabric Lab Location: 54, Ainger Road, London, NW3 3AH Classification: Textile Manufacturing Status: Inactive Positional Accuracy: Automatically positioned to the address</p>	A9SW (SE)	929	-	527822 184175
106	<p>Contemporary Trade Directory Entries</p> <p>Name: Cork & Bottle Wines Ltd Location: 47, Ainger Road, London, NW3 3AH Classification: Bottle Manufacturers & Suppliers Status: Active Positional Accuracy: Automatically positioned to the address</p>	A9SW (SE)	947	-	527797 184141
107	<p>Contemporary Trade Directory Entries</p> <p>Name: A K Design & Print Location: 3 Harben Parade, Finchley Road, Camden, London, NW3 6JP Classification: Printers Status: Inactive Positional Accuracy: Automatically positioned to the address</p>	A7NW (SW)	931	-	526587 184405
107	<p>Contemporary Trade Directory Entries</p> <p>Name: Printing.Com Location: 3, Harben Parade, Finchley Road, London, NW3 6JP Classification: Printers Status: Inactive Positional Accuracy: Automatically positioned to the address</p>	A7NW (SW)	933	-	526586 184404
107	<p>Contemporary Trade Directory Entries</p> <p>Name: Kall Kwik Location: 3, Harben Parade, Finchley Road, London, NW3 6JP Classification: Printers Status: Inactive Positional Accuracy: Automatically positioned to the address</p>	A7NW (SW)	933	-	526586 184404

Map ID	Details	Quadrant Reference (Compass Direction)	Estimated Distance From Site	Contact	NGR
108	<p>Contemporary Trade Directory Entries</p> <p>Name: American Dry Cleaners Location: 4, Chalk Farm Parade, Adelaide Road, LONDON, NW3 2BN Classification: Dry Cleaners Status: Inactive Positional Accuracy: Automatically positioned to the address</p>	A9NE (SE)	932	-	528085 184411
108	<p>Contemporary Trade Directory Entries</p> <p>Name: Chalk Farm Location: 18 Haverstock Hill, London, NW3 2BL Classification: Cleaning Services - Domestic Status: Inactive Positional Accuracy: Manually positioned to the address or location</p>	A9NE (SE)	948	-	528117 184427
109	<p>Contemporary Trade Directory Entries</p> <p>Name: Nta Cleaning Services Location: 13, New College Parade, London, NW3 5EP Classification: Commercial Cleaning Services Status: Inactive Positional Accuracy: Automatically positioned to the address</p>	A7NW (SW)	935	-	526502 184527
109	<p>Contemporary Trade Directory Entries</p> <p>Name: Bp (Hampstead) Service Station Location: A, 104, Finchley Road, London, NW3 5EY Classification: Petrol Filling Stations - 24 Hour Status: Inactive Positional Accuracy: Automatically positioned to the address</p>	A7NW (SW)	949	-	526471 184554
109	<p>Contemporary Trade Directory Entries</p> <p>Name: B P Service Station Location: 104A, FINCHLEY ROAD, LONDON, NW3 5EY Classification: Petrol Filling Stations Status: Active Positional Accuracy: Automatically positioned to the address</p>	A7NW (SW)	950	-	526471 184554
110	<p>Contemporary Trade Directory Entries</p> <p>Name: Stonegate Cleaning Location: Flat 4, Stonegate, St. Silas Place, London, NW5 3QP Classification: Commercial Cleaning Services Status: Inactive Positional Accuracy: Automatically positioned to the address</p>	A14SE (E)	948	-	528235 184657
111	<p>Contemporary Trade Directory Entries</p> <p>Name: Best Cleaners Hampstead Location: Tanza Road, London, NW3 2UA Classification: Cleaning Services - Domestic Status: Inactive Positional Accuracy: Manually positioned within the geographical locality</p>	A18NE (N)	951	-	527614 185890
111	<p>Contemporary Trade Directory Entries</p> <p>Name: Jellyfish Location: C, 31, Tanza Road, London, NW3 2UA Classification: Children & Babywear - Manufacturers & Wholesalers Status: Inactive Positional Accuracy: Automatically positioned to the address</p>	A18NE (N)	981	-	527587 185930
112	<p>Contemporary Trade Directory Entries</p> <p>Name: Clothing Co Location: 6, Erskine Road, London, NW3 3AJ Classification: Clothing & Fabrics - Manufacturers Status: Inactive Positional Accuracy: Manually positioned to the address or location</p>	A9SW (SE)	955	-	527883 184184
112	<p>Contemporary Trade Directory Entries</p> <p>Name: Northern Extremes Ltd Location: 4, Erskine Road, London, NW3 3AJ Classification: Footwear Manufacturers Status: Inactive Positional Accuracy: Automatically positioned to the address</p>	A9SW (SE)	958	-	527860 184166
112	<p>Contemporary Trade Directory Entries</p> <p>Name: D & Mc Automobiles Location: A, 89, Regents Park Road, London, NW1 8UY Classification: Car Dealers Status: Inactive Positional Accuracy: Automatically positioned to the address</p>	A9SW (SE)	992	-	527890 184144
113	<p>Contemporary Trade Directory Entries</p> <p>Name: Uk Janitorial Supplies Ltd Location: 104, Mansfield Road, London, NW3 2HX Classification: Cleaning Materials & Equipment Status: Inactive Positional Accuracy: Automatically positioned to the address</p>	A19SE (NE)	958	-	528101 185562

Map ID	Details	Quadrant Reference (Compass Direction)	Estimated Distance From Site	Contact	NGR
113	Contemporary Trade Directory Entries Name: Kilbey Cleaning Location: 104, Mansfield Road, London, NW3 2HX Classification: Cleaning Services - Domestic Status: Inactive Positional Accuracy: Automatically positioned to the address	A19SE (NE)	958	-	528101 185562
114	Contemporary Trade Directory Entries Name: Radici Plastics Uk Location: 6a, Hampstead High Street, London, NW3 1PR Classification: Plaster Manufacturers & Suppliers Status: Inactive Positional Accuracy: Automatically positioned to the address	A17NW (NW)	966	-	526626 185654
114	Contemporary Trade Directory Entries Name: Cleaners Hampstead Location: 8, Hampstead High Street, London, NW3 1PR Classification: Cleaning Services - Domestic Status: Inactive Positional Accuracy: Automatically positioned to the address	A17NW (NW)	976	-	526614 185656
115	Contemporary Trade Directory Entries Name: B C O M Location: Frazer House, 6, Netherhall Gardens, London, NW3 5RR Classification: Hospitals Status: Inactive Positional Accuracy: Automatically positioned to the address	A12SW (W)	967	-	526375 184778
116	Contemporary Trade Directory Entries Name: Hampstead Waste Location: Flat 68, Henderson Court, 102, Fitzjohns Avenue, London, NW3 6NR Classification: Medical Waste Disposal Status: Inactive Positional Accuracy: Automatically positioned to the address	A17SW (NW)	976	-	526493 185498
117	Contemporary Trade Directory Entries Name: Bonsai Breakdown Location: Flat 7, Noel House, Harben Road, London, NW6 4RL Classification: Car Breakdown & Recovery Services Status: Inactive Positional Accuracy: Automatically positioned to the address	A7NW (SW)	982	-	526510 184423
118	Contemporary Trade Directory Entries Name: London Overground Rail Operations Ltd Location: 125, Finchley Road, London, NW3 6HY Classification: Railways Status: Active Positional Accuracy: Automatically positioned to the address	A7SW (SW)	994	-	526612 184282
118	Contemporary Trade Directory Entries Name: Fuji Photo Film (Uk) Ltd Location: 125, Finchley Road, London, NW3 6HY Classification: Photographic Equipment & Supplies - Wholesale Status: Inactive Positional Accuracy: Automatically positioned to the address	A7SW (SW)	994	-	526612 184282
118	Contemporary Trade Directory Entries Name: Swiss Cottage Dry Cleaners Location: 121, Finchley Road, London, NW3 6HY Classification: Dry Cleaners Status: Inactive Positional Accuracy: Automatically positioned to the address	A7SW (SW)	995	-	526623 184270
119	Contemporary Trade Directory Entries Name: Nice & Clean London Ltd Location: 110 Finchley Road, London, NW3 5JJ Classification: Cleaning Services - Domestic Status: Inactive Positional Accuracy: Automatically positioned to the address	A7NW (W)	994	-	526395 184617
119	Contemporary Trade Directory Entries Name: Raniar Ltd Location: Charles House 108-110, Finchley Road, London, NW3 5JJ Classification: Manufacturers Status: Inactive Positional Accuracy: Automatically positioned to the address	A7NW (W)	995	-	526394 184617
120	Contemporary Trade Directory Entries Name: Tyre Tigers Location: 97, AVENUE ROAD, LONDON, NW3 5EJ Classification: Garage Services Status: Active Positional Accuracy: Automatically positioned to the address	A7SE (SW)	999	-	526723 184178

Map ID	Details	Quadrant Reference (Compass Direction)	Estimated Distance From Site	Contact	NGR
120	Contemporary Trade Directory Entries Name: Tyre Tigers Location: 97, AVENUE ROAD, LONDON, NW3 5EJ Classification: Tyre Dealers Status: Inactive Positional Accuracy: Automatically positioned to the address	A7SE (SW)	999	-	526723 184178
121	Fuel Station Entries Name: Belsize Park Service Station Location: 215, Haverstock Hill , Belsize Park , London, Inner London, NW3 4QE Brand: BP Premises Type: Petrol Station Status: Open Positional Accuracy: Automatically positioned to the address	A13NW (NW)	277	-	527188 185227
122	Fuel Station Entries Name: Court Service Station Location: 160a, Malden Road , Kentish Town , London, Inner London, NW5 4BT Brand: Obsolete Premises Type: Not Applicable Status: Obsolete Positional Accuracy: Located by supplier to within 100m	A14NE (E)	725	-	528033 185200
123	Fuel Station Entries Name: Hampstead Service Station Location: 104a, Finchley Road , Hampstead , London, Inner London, NW3 5EY Brand: BP Premises Type: Petrol Station Status: Open Positional Accuracy: Automatically positioned to the address	A7NW (SW)	950	-	526471 184554
124	Fuel Station Entries Name: Star Chalk Farm Location: 81-85, Chalk Farm Road , Chalk Farm , London, Inner London, NW1 8AR Brand: Texaco Premises Type: Not Applicable Status: Obsolete Positional Accuracy: Approximate location provided by supplier	A9NE (SE)	967	-	528174 184481
125	Points of Interest - Commercial Services Name: Targus Seatrade Location: 201 Haverstock Hill, London, NW3 4QG Category: Transport, Storage and Delivery Class Code: Distribution and Haulage Positional Accuracy: Positioned to address or location	A13NW (NW)	145	8	527272 185121
126	Points of Interest - Commercial Services Name: B P Car Wash Location: Belsize Park Service Station 215, Haverstock Hill, London, NW3 4QE Category: Personal, Consumer and other Services Class Code: Vehicle Cleaning Services Positional Accuracy: Positioned to address or location	A13NW (NW)	277	8	527188 185227
126	Points of Interest - Commercial Services Name: Car Wash Location: Belzier Park Service Station 215, Haverstock Hill, London, NW3 4QE Category: Personal, Consumer and other Services Class Code: Vehicle Cleaning Services Positional Accuracy: Positioned to address or location	A13NW (NW)	278	8	527187 185227
127	Points of Interest - Commercial Services Name: Zapem Pest Control London Location: 26 Downside Crescent, London, NW3 2AS Category: Contract Services Class Code: Pest and Vermin Control Positional Accuracy: Positioned to address or location	A13NE (NE)	281	8	527537 185179
128	Points of Interest - Commercial Services Name: Haywood Motors (Fleetmead) Location: 23A Lambolle Place, London, NW3 4PG Category: Repair and Servicing Class Code: Vehicle Repair, Testing and Servicing Positional Accuracy: Positioned to address or location	A13SE (S)	308	8	527361 184663
128	Points of Interest - Commercial Services Name: Haywood Motors Location: A 23 Lambolle Place, London, NW3 4PG Category: Repair and Servicing Class Code: Vehicle Repair, Testing and Servicing Positional Accuracy: Positioned to address or location	A13SE (S)	308	8	527361 184663

Map ID	Details	Quadrant Reference (Compass Direction)	Estimated Distance From Site	Contact	NGR
128	Points of Interest - Commercial Services Name: Belsize Motors Location: A 23 Lambolle Place, London, NW3 4PG Category: Repair and Servicing Class Code: Vehicle Repair, Testing and Servicing Positional Accuracy: Positioned to address or location	A13SE (S)	308	8	527361 184663
128	Points of Interest - Commercial Services Name: Belsize Motors Location: 23a Lambolle Place, London, NW3 4PG Category: Repair and Servicing Class Code: Vehicle Repair, Testing and Servicing Positional Accuracy: Positioned to address or location	A13SE (S)	308	8	527361 184663
128	Points of Interest - Commercial Services Name: Belsize Motors Location: 23 Lambolle Place, London, NW3 4PG Category: Repair and Servicing Class Code: Vehicle Repair, Testing and Servicing Positional Accuracy: Positioned to address or location	A13SE (S)	309	8	527361 184662
128	Points of Interest - Commercial Services Name: Haywood Motors Location: 23A Lambolle Place, London, NW3 4PG Category: Repair and Servicing Class Code: Vehicle Repair, Testing and Servicing Positional Accuracy: Positioned to address or location	A13SE (S)	309	8	527361 184662
129	Points of Interest - Commercial Services Name: Porsheworx Location: 2 Lambolle Place, London, NW3 4PD Category: Repair and Servicing Class Code: Vehicle Repair, Testing and Servicing Positional Accuracy: Positioned to address or location	A8NW (S)	365	8	527303 184607
129	Points of Interest - Commercial Services Name: Porsheworx Engineering Ltd Location: 2 Lambolle Place, London, NW3 4PD Category: Repair and Servicing Class Code: Vehicle Repair, Testing and Servicing Positional Accuracy: Positioned to address or location	A8NW (S)	365	8	527303 184607
129	Points of Interest - Commercial Services Name: Autotech Hamstead Location: 3 Lambolle Place, London, NW3 4PD Category: Repair and Servicing Class Code: Vehicle Repair, Testing and Servicing Positional Accuracy: Positioned to address or location	A8NW (S)	372	8	527299 184600
129	Points of Interest - Commercial Services Name: Autotech London Ltd Location: 3 Lambolle Place, London, NW3 4PD Category: Repair and Servicing Class Code: Vehicle Repair, Testing and Servicing Positional Accuracy: Positioned to address or location	A8NW (S)	373	8	527299 184600
129	Points of Interest - Commercial Services Name: Little & Pace Motors Location: 2-3 Eton Garages, Lambolle Pl, London, NW3 4PE Category: Repair and Servicing Class Code: Vehicle Repair, Testing and Servicing Positional Accuracy: Positioned to address or location	A8NE (S)	374	8	527346 184596
129	Points of Interest - Commercial Services Name: Rayden Car Repairs Location: 17 Eton Garages, Lambolle Place, London, NW3 4PE Category: Repair and Servicing Class Code: Vehicle Repair, Testing and Servicing Positional Accuracy: Positioned to address or location	A8NW (S)	375	8	527326 184596
129	Points of Interest - Commercial Services Name: Rayden Car Repairs Location: 17 Eton Garages, Lambolle Place, London, NW3 4PE Category: Repair and Servicing Class Code: Vehicle Repair, Testing and Servicing Positional Accuracy: Positioned to address or location	A8NW (S)	375	8	527326 184596
129	Points of Interest - Commercial Services Name: Rayden Car Repairs Location: 17 Eton Garages, Lambolle Place, London, NW3 4PE Category: Repair and Servicing Class Code: Vehicle Repair, Testing and Servicing Positional Accuracy: Positioned to address or location	A8NW (S)	375	8	527326 184596

Map ID	Details	Quadrant Reference (Compass Direction)	Estimated Distance From Site	Contact	NGR
129	Points of Interest - Commercial Services Name: Kassbet Ltd Location: 2-3 Eton Garages, Lambolle PI, London, NW3 4PE Category: Repair and Servicing Class Code: Vehicle Repair, Testing and Servicing Positional Accuracy: Positioned to address or location	A8NE (S)	378	8	527349 184592
129	Points of Interest - Commercial Services Name: Hampstead Motor Services Ltd Location: 4 Lambolle Place, London, NW3 4PD Category: Repair and Servicing Class Code: Vehicle Repair, Testing and Servicing Positional Accuracy: Positioned to address or location	A8NW (S)	381	8	527295 184591
129	Points of Interest - Commercial Services Name: Hampstead Motor Services UK Ltd Location: 4 Lambolle Place, London, NW3 4PD Category: Repair and Servicing Class Code: Vehicle Repair, Testing and Servicing Positional Accuracy: Positioned to address or location	A8NW (S)	382	8	527295 184591
129	Points of Interest - Commercial Services Name: Belsize Automotive Repairs Location: 3 Eton Garages, London, NW3 4PE Category: Repair and Servicing Class Code: Vehicle Repair, Testing and Servicing Positional Accuracy: Positioned to address or location	A8NE (S)	382	8	527344 184588
129	Points of Interest - Commercial Services Name: Camden M O T Garage Location: 3 Eton Garages, Lambolle Place, London, NW3 4PE Category: Repair and Servicing Class Code: Vehicle Repair, Testing and Servicing Positional Accuracy: Positioned to address or location	A8NE (S)	386	8	527346 184585
129	Points of Interest - Commercial Services Name: Hmc Fleet Maintenance Centre Location: 3 Eton Garages, Lambolle Place, London, NW3 4PE Category: Repair and Servicing Class Code: Vehicle Repair, Testing and Servicing Positional Accuracy: Positioned to address or location	A8NE (S)	386	8	527346 184585
129	Points of Interest - Commercial Services Name: Little & Pace Motors Location: 3 Eton Garages, Lambolle Place, London, NW3 4PE Category: Repair and Servicing Class Code: Vehicle Repair, Testing and Servicing Positional Accuracy: Positioned to address or location	A8NE (S)	386	8	527346 184585
129	Points of Interest - Commercial Services Name: Blue Team Location: 5-6 Eton Garages, Lambolle Place, London, NW3 4PE Category: Transport, Storage and Delivery Class Code: Distribution and Haulage Positional Accuracy: Positioned to address or location	A8NE (S)	408	8	527336 184562
130	Points of Interest - Commercial Services Name: Comac Motors Location: 13 Daleham Mews, London, NW3 5DB Category: Repair and Servicing Class Code: Vehicle Repair, Testing and Servicing Positional Accuracy: Positioned to address or location	A12SE (W)	549	8	526773 184937
130	Points of Interest - Commercial Services Name: Comac Motors Location: 19 Daleham Mews, London, NW3 5DB Category: Repair and Servicing Class Code: Vehicle Repair, Testing and Servicing Positional Accuracy: Positioned to address or location	A12SE (W)	555	8	526770 184911
130	Points of Interest - Commercial Services Name: Auto Reliant Suspension Co Location: 25 Daleham Mews, London, NW3 5DB Category: Repair and Servicing Class Code: Vehicle Repair, Testing and Servicing Positional Accuracy: Positioned to address or location	A12SE (W)	561	8	526768 184884
130	Points of Interest - Commercial Services Name: Continental Autos Location: 10 Daleham Mews, London, NW3 5DB Category: Repair and Servicing Class Code: Vehicle Repair, Testing and Servicing Positional Accuracy: Positioned to address or location	A12SE (W)	575	8	526749 184917

Map ID	Details	Quadrant Reference (Compass Direction)	Estimated Distance From Site	Contact	NGR
130	Points of Interest - Commercial Services Name: Continental Autos Location: 10 Daleham Mews, London, NW3 5DB Category: Repair and Servicing Class Code: Vehicle Repair, Testing and Servicing Positional Accuracy: Positioned to address or location	A12SE (W)	575	8	526749 184917
130	Points of Interest - Commercial Services Name: Daleham Garage Location: 14 Daleham Mews, London, NW3 5DB Category: Repair and Servicing Class Code: Vehicle Repair, Testing and Servicing Positional Accuracy: Positioned to address or location	A12SE (W)	578	8	526749 184894
130	Points of Interest - Commercial Services Name: Daleham Garage Location: 14 Daleham Mews, London, NW3 5DB Category: Repair and Servicing Class Code: Vehicle Repair, Testing and Servicing Positional Accuracy: Positioned to address or location	A12SE (W)	578	8	526749 184894
131	Points of Interest - Commercial Services Name: Browns Industrial Group Ltd Location: 75 Haverstock Hill, London, NW3 4SL Category: Construction Services Class Code: Metalworkers Including Blacksmiths Positional Accuracy: Positioned to address or location	A14SW (SE)	579	8	527831 184662
131	Points of Interest - Commercial Services Name: Browns Industrial Group Ltd Location: 75 Haverstock Hill, London, NW3 4SL Category: Construction Services Class Code: Metalworkers Including Blacksmiths Positional Accuracy: Positioned to address or location	A14SW (SE)	579	8	527831 184662
132	Points of Interest - Commercial Services Name: Pest Control Camden Location: 196 Malden Road, London, NW5 4BS Category: Contract Services Class Code: Pest and Vermin Control Positional Accuracy: Positioned to address or location	A14NW (NE)	608	8	527897 185227
133	Points of Interest - Commercial Services Name: Atton Fleet Care Ltd Location: 45 Quickwood, London, NW3 3SA Category: Repair and Servicing Class Code: Vehicle Repair, Testing and Servicing Positional Accuracy: Positioned to address or location	A8NE (S)	668	8	527433 184308
134	Points of Interest - Commercial Services Name: Modern Motors Ltd Location: 95 Adelaide Rd, London, NW3 3QB Category: Repair and Servicing Class Code: Vehicle Repair, Testing and Servicing Positional Accuracy: Positioned to address or location	A8NE (SE)	694	8	527628 184339
134	Points of Interest - Commercial Services Name: Modern Motors Ltd Location: 95 Adelaide Road, London, NW3 3XX Category: Repair and Servicing Class Code: Vehicle Repair, Testing and Servicing Positional Accuracy: Positioned to address or location	A8NE (SE)	694	8	527628 184339
135	Points of Interest - Commercial Services Name: Court Service Station Location: 160 Malden Road, London, NW5 4BT Category: Repair and Servicing Class Code: Vehicle Repair, Testing and Servicing Positional Accuracy: Positioned to address or location	A14NE (E)	733	8	528053 185158
135	Points of Interest - Commercial Services Name: Court Service Station Location: 160a Malden Road, London, NW5 4BT Category: Repair and Servicing Class Code: Vehicle Repair, Testing and Servicing Positional Accuracy: Positioned to address or location	A14NE (E)	733	8	528053 185158
136	Points of Interest - Commercial Services Name: Abbey Asbestos Management Ltd Location: Flat 50 Peshurst, Queens Crescent, London, NW5 3QH Category: Recycling Services Class Code: Recycling, Reclamation and Disposal Positional Accuracy: Positioned to address or location	A14SE (E)	807	8	528090 184672

Map ID	Details	Quadrant Reference (Compass Direction)	Estimated Distance From Site	Contact	NGR
137	Points of Interest - Commercial Services Name: Zam's Chicken Location: 141 Queens Crescent, London, NW5 4ED Category: Personal, Consumer and other Services Class Code: Vehicle Cleaning Services Positional Accuracy: Positioned to address or location	A14NE (E)	865	8	528205 185048
138	Points of Interest - Commercial Services Name: Speedway Autocare Location: 1 Northways Parade, London, NW3 5EN Category: Repair and Servicing Class Code: Vehicle Repair, Testing and Servicing Positional Accuracy: Positioned to address or location	A7NW (SW)	879	8	526596 184482
138	Points of Interest - Commercial Services Name: Speedway Autocare Ltd Location: 1 Northways Parade, London, NW3 5EN Category: Repair and Servicing Class Code: Vehicle Repair, Testing and Servicing Positional Accuracy: Positioned to address or location	A7NW (SW)	879	8	526596 184482
138	Points of Interest - Commercial Services Name: Speedway Location: 1 Northways Parade, London, NW3 5EN Category: Repair and Servicing Class Code: Vehicle Repair, Testing and Servicing Positional Accuracy: Positioned to address or location	A7NW (SW)	879	8	526596 184482
138	Points of Interest - Commercial Services Name: Volvo Cars London Location: 1a Northways Parade, London, NW3 5EN Category: Repair and Servicing Class Code: Vehicle Repair, Testing and Servicing Positional Accuracy: Positioned to address or location	A7NW (SW)	883	8	526584 184491
139	Points of Interest - Commercial Services Name: Tyre Tigers Location: 97 Avenue Road, London, NW3 5EJ Category: Repair and Servicing Class Code: Vehicle Repair, Testing and Servicing Positional Accuracy: Positioned to address or location	A7SE (SW)	999	8	526723 184178
140	Points of Interest - Education and Health Name: Eating Disorders Intensive Service Location: Royal Free Hospital, Pond Street, London, NW3 2QG Category: Health Practitioners and Establishments Class Code: Hospitals Positional Accuracy: Positioned to address or location	A18SW (N)	426	8	527297 185410
140	Points of Interest - Education and Health Name: Royal Free Hospital Location: Royal Free Hospital, Pond Street, London, NW3 2QG Category: Health Practitioners and Establishments Class Code: Hospitals Positional Accuracy: Positioned to address or location	A18SW (N)	426	8	527297 185410
140	Points of Interest - Education and Health Name: Royal Free Hospital Location: Royal Free Hospital, Pond Street, London, NW3 2QG Category: Health Practitioners and Establishments Class Code: Hospitals Positional Accuracy: Positioned to address or location	A18SW (N)	426	8	527297 185410
140	Points of Interest - Education and Health Name: Royal Free Hospital Location: Royal Free Hospital, Pond Street, London, NW3 2QG Category: Health Practitioners and Establishments Class Code: Accident & Emergency Department Positional Accuracy: Positioned to address or location	A18SW (N)	426	8	527297 185410
140	Points of Interest - Education and Health Name: Royal Free Hospital Location: Royal Free Hospital, Pond Street, London, NW3 2QG Category: Health Practitioners and Establishments Class Code: Accident & Emergency Department Positional Accuracy: Positioned to address or location	A18SW (N)	476	8	527240 185454
141	Points of Interest - Education and Health Name: Daleham House Location: 5 Daleham Gardens, London, NW3 5BY Category: Health Practitioners and Establishments Class Code: Hospitals Positional Accuracy: Positioned to address or location	A12SE (W)	684	8	526684 184727

Map ID	Details	Quadrant Reference (Compass Direction)	Estimated Distance From Site	Contact	NGR
142	Points of Interest - Manufacturing and Production Name: Air Shaft Location: NW3 Category: Extractive Industries Class Code: Unspecified Quarries Or Mines Positional Accuracy: Positioned to an adjacent address or location	A13NE (N)	199	8	527339 185183
142	Points of Interest - Manufacturing and Production Name: Air Shaft Location: NW3 Category: Extractive Industries Class Code: Unspecified Quarries Or Mines Positional Accuracy: Positioned to an adjacent address or location	A13NE (N)	209	8	527344 185193
142	Points of Interest - Manufacturing and Production Name: Air Shaft Location: NW3 Category: Extractive Industries Class Code: Unspecified Quarries Or Mines Positional Accuracy: Positioned to an adjacent address or location	A13NW (N)	257	8	527273 185237
143	Points of Interest - Manufacturing and Production Name: Air Shaft Location: NW3 Category: Extractive Industries Class Code: Unspecified Quarries Or Mines Positional Accuracy: Positioned to an adjacent address or location	A13NE (NE)	336	8	527482 185282
144	Points of Interest - Manufacturing and Production Name: Air Shaft Location: NW3 Category: Extractive Industries Class Code: Unspecified Quarries Or Mines Positional Accuracy: Positioned to an adjacent address or location	A12NE (NW)	386	8	526974 185149
145	Points of Interest - Manufacturing and Production Name: Zarka Marble Ltd Location: 43 Belsize Lane, London, NW3 5AU Category: Extractive Industries Class Code: Stone Quarrying and Preparation Positional Accuracy: Positioned to address or location	A12SE (W)	464	8	526861 184917
145	Points of Interest - Manufacturing and Production Name: Zarka Marble Ltd Location: 43 Belsize Lane, London, NW3 5AU Category: Extractive Industries Class Code: Stone Quarrying and Preparation Positional Accuracy: Positioned to address or location	A12SE (W)	464	8	526861 184917
146	Points of Interest - Manufacturing and Production Name: Air Shaft Location: NW3 Category: Extractive Industries Class Code: Unspecified Quarries Or Mines Positional Accuracy: Positioned to an adjacent address or location	A14NW (NE)	499	8	527732 185289
147	Points of Interest - Manufacturing and Production Name: Shaft Location: NW3 Category: Extractive Industries Class Code: Unspecified Quarries Or Mines Positional Accuracy: Positioned to an adjacent address or location	A12NE (W)	570	8	526752 185019
147	Points of Interest - Manufacturing and Production Name: Shaft Location: NW3 Category: Extractive Industries Class Code: Unspecified Quarries Or Mines Positional Accuracy: Positioned to an adjacent address or location	A12NE (W)	615	8	526712 185068
148	Points of Interest - Manufacturing and Production Name: Air Shaft Location: NW3 Category: Extractive Industries Class Code: Unspecified Quarries Or Mines Positional Accuracy: Positioned to an adjacent address or location	A8SE (S)	726	8	527585 184286
148	Points of Interest - Manufacturing and Production Name: Air Shaft Location: NW3 Category: Extractive Industries Class Code: Unspecified Quarries Or Mines Positional Accuracy: Positioned to an adjacent address or location	A8SE (SE)	748	8	527623 184278

Map ID	Details	Quadrant Reference (Compass Direction)	Estimated Distance From Site	Contact	NGR
149	Points of Interest - Manufacturing and Production Name: Works Location: Not Supplied Category: Industrial Features Class Code: Unspecified Works Or Factories Positional Accuracy: Positioned to an adjacent address or location	A18NW (N)	762	8	527251 185744
149	Points of Interest - Manufacturing and Production Name: Works Location: NW3 Category: Industrial Features Class Code: Unspecified Works Or Factories Positional Accuracy: Positioned to an adjacent address or location	A18NW (N)	762	8	527252 185744
150	Points of Interest - Manufacturing and Production Name: Air Shaft Location: NW3 Category: Extractive Industries Class Code: Unspecified Quarries Or Mines Positional Accuracy: Positioned to an adjacent address or location	A12NW (W)	849	8	526472 184994
151	Points of Interest - Manufacturing and Production Name: Air Shaft Location: NW3 Category: Extractive Industries Class Code: Unspecified Quarries Or Mines Positional Accuracy: Positioned to an adjacent address or location	A8SW (S)	901	8	527172 184085
152	Points of Interest - Manufacturing and Production Name: Sand Pit Location: NW3 Category: Extractive Industries Class Code: Sand, Gravel and Clay Extraction and Merchants Positional Accuracy: Positioned to an adjacent address or location	A19NW (NE)	960	8	527840 185798
153	Points of Interest - Manufacturing and Production Name: Works Location: NW1 Category: Industrial Features Class Code: Unspecified Works Or Factories Positional Accuracy: Positioned to an adjacent address or location	A9SW (SE)	963	8	527948 184223
153	Points of Interest - Manufacturing and Production Name: Works Location: Not Supplied Category: Industrial Features Class Code: Unspecified Works Or Factories Positional Accuracy: Positioned to an adjacent address or location	A9SW (SE)	964	8	527951 184224
154	Points of Interest - Manufacturing and Production Name: Charles House Location: Charles House, 108-110, Finchley Road, London, NW3 5JJ Category: Industrial Features Class Code: Business Parks and Industrial Estates Positional Accuracy: Positioned to address or location	A7NW (W)	994	8	526395 184617
155	Points of Interest - Public Infrastructure Name: BP Service Station Location: Belsize Park Service Station 215, Haverstock Hill, London, NW3 4QE Category: Road And Rail Class Code: Petrol and Fuel Stations Positional Accuracy: Positioned to address or location	A13NW (NW)	277	8	527188 185227
155	Points of Interest - Public Infrastructure Name: BP Service Station Belsize Park Self Serve Location: Belzier Park Service Station 215, Haverstock Hill, London, NW3 4QE Category: Road And Rail Class Code: Petrol and Fuel Stations Positional Accuracy: Positioned to address or location	A13NW (NW)	278	8	527187 185227
155	Points of Interest - Public Infrastructure Name: Belzier Park Service Station Location: Belzier Park Service Station 215, Haverstock Hill, London, NW3 4QE Category: Road And Rail Class Code: Petrol and Fuel Stations Positional Accuracy: Positioned to address or location	A13NW (NW)	278	8	527187 185227
155	Points of Interest - Public Infrastructure Name: Belsize Park Self Serve Location: Belzier Park Service Station 215, Haverstock Hill, London, NW3 4QE Category: Road And Rail Class Code: Petrol and Fuel Stations Positional Accuracy: Positioned to address or location	A13NW (NW)	278	8	527188 185227

Map ID	Details	Quadrant Reference (Compass Direction)	Estimated Distance From Site	Contact	NGR
155	Points of Interest - Public Infrastructure Name: Belsize Park Self Serve Location: Belzier Park Service Station 215, Haverstock Hill, London, NW3 4QE Category: Road And Rail Class Code: Petrol and Fuel Stations Positional Accuracy: Positioned to address or location	A13NW (NW)	278	8	527187 185227
156	Points of Interest - Public Infrastructure Name: Belsize Fire Station Location: Belsize Fire Station 36, Lancaster Grove, London, NW3 4PB Category: Central and Local Government Class Code: Fire Brigade Stations Positional Accuracy: Positioned to address or location	A8NW (S)	443	8	527241 184539
157	Points of Interest - Public Infrastructure Name: A M Rubbish Clearance Location: 71 Dunboyne Road, London, NW3 2YY Category: Infrastructure and Facilities Class Code: Waste Storage, Processing and Disposal Positional Accuracy: Positioned to address or location	A19SW (NE)	590	8	527795 185357
158	Points of Interest - Public Infrastructure Name: Hampstead Heath Rail Station Location: South End Road, NW3 Category: Public Transport, Stations and Infrastructure Class Code: Railway Stations, Junctions and Halts Positional Accuracy: Positioned to address or location	A18SW (N)	653	8	527250 185634
158	Points of Interest - Public Infrastructure Name: Hampstead Heath Station Location: South End Road, NW3 Category: Public Transport, Stations and Infrastructure Class Code: Railway Stations, Junctions and Halts Positional Accuracy: Positioned to address or location	A18SW (N)	653	8	527250 185634
159	Points of Interest - Public Infrastructure Name: Hampstead Police Station Location: Hampstead Police Station 26, Rosslyn Hill, London, NW3 1PD Category: Central and Local Government Class Code: Police Stations Positional Accuracy: Positioned to address or location	A17SE (NW)	708	8	526883 185539
159	Points of Interest - Public Infrastructure Name: Metropolitan Police Service Hampstead Location: Hampstead Police Station 26, Rosslyn Hill, London, NW3 1PD Category: Central and Local Government Class Code: Police Stations Positional Accuracy: Positioned to address or location	A17SE (NW)	719	8	526866 185540
160	Points of Interest - Public Infrastructure Name: BP Harmony Hampstead Service Centre Location: 104a Finchley Road, London, NW3 5EY Category: Road And Rail Class Code: Petrol and Fuel Stations Positional Accuracy: Positioned to address or location	A7NW (SW)	949	8	526471 184554
160	Points of Interest - Public Infrastructure Name: BP Connect Location: 104a Finchley Road, London, NW3 5EY Category: Road And Rail Class Code: Petrol and Fuel Stations Positional Accuracy: Positioned to address or location	A7NW (SW)	949	8	526471 184554
160	Points of Interest - Public Infrastructure Name: BP Service Station Location: 104a Finchley Road, London, NW3 5EY Category: Road And Rail Class Code: Petrol and Fuel Stations Positional Accuracy: Positioned to address or location	A7NW (SW)	949	8	526471 184554
160	Points of Interest - Public Infrastructure Name: Hampstead Service Centre Location: A 104 Finchley Road, London, NW3 5EY Category: Road And Rail Class Code: Petrol and Fuel Stations Positional Accuracy: Positioned to address or location	A7NW (SW)	949	8	526471 184554
160	Points of Interest - Public Infrastructure Name: BP Service Station Location: 104a Finchley Road, London, NW3 5EY Category: Road And Rail Class Code: Petrol and Fuel Stations Positional Accuracy: Positioned to address or location	A7NW (SW)	950	8	526471 184554

Map ID	Details	Quadrant Reference (Compass Direction)	Estimated Distance From Site	Contact	NGR
160	Points of Interest - Public Infrastructure Name: Hampstead Service Station Location: 104a Finchley Road, London, NW3 5EY Category: Road And Rail Class Code: Petrol and Fuel Stations Positional Accuracy: Positioned to address or location	A7NW (SW)	950	8	526471 184554
161	Points of Interest - Recreational and Environmental Name: Adventure Playground Location: Not Supplied Category: Recreational Class Code: Playgrounds Positional Accuracy: Positioned to an adjacent address or location	A14SW (E)	346	8	527689 184963
161	Points of Interest - Recreational and Environmental Name: Adventure Playground Location: Fountain Mews, NW3 Category: Recreational Class Code: Playgrounds Positional Accuracy: Positioned to an adjacent address or location	A14SW (E)	346	8	527689 184963
161	Points of Interest - Recreational and Environmental Name: Adventure Playground Location: NW3 Category: Recreational Class Code: Playgrounds Positional Accuracy: Positioned to an adjacent address or location	A14NW (E)	362	8	527702 185026
162	Points of Interest - Recreational and Environmental Name: Play Area Location: NW3 Category: Recreational Class Code: Playgrounds Positional Accuracy: Positioned to an adjacent address or location	A18SE (NE)	478	8	527635 185355
163	Points of Interest - Recreational and Environmental Name: Playground Location: Not Supplied Category: Recreational Class Code: Playgrounds Positional Accuracy: Positioned to an adjacent address or location	A14SW (E)	508	8	527837 184858
163	Points of Interest - Recreational and Environmental Name: Playground Location: Nr Parkhill Road, NW3 Category: Recreational Class Code: Playgrounds Positional Accuracy: Positioned to an adjacent address or location	A14SW (E)	508	8	527837 184859
164	Points of Interest - Recreational and Environmental Name: Playground Location: Not Supplied Category: Recreational Class Code: Playgrounds Positional Accuracy: Positioned to an adjacent address or location	A8NW (S)	617	8	527238 184362
164	Points of Interest - Recreational and Environmental Name: Playground Location: Fellows Road, NW3 Category: Recreational Class Code: Playgrounds Positional Accuracy: Positioned to an adjacent address or location	A8NW (S)	618	8	527238 184361
165	Points of Interest - Recreational and Environmental Name: Play Area Location: NW3 Category: Recreational Class Code: Playgrounds Positional Accuracy: Positioned to an adjacent address or location	A8NE (S)	618	8	527366 184353
166	Points of Interest - Recreational and Environmental Name: Playground Location: Not Supplied Category: Recreational Class Code: Playgrounds Positional Accuracy: Positioned to an adjacent address or location	A18SE (N)	623	8	527351 185607
166	Points of Interest - Recreational and Environmental Name: Playground Location: St Crispins Close, NW3 Category: Recreational Class Code: Playgrounds Positional Accuracy: Positioned to an adjacent address or location	A18SE (N)	624	8	527351 185608

Map ID	Details	Quadrant Reference (Compass Direction)	Estimated Distance From Site	Contact	NGR
167	Points of Interest - Recreational and Environmental Name: Play Area Location: NW3 Category: Recreational Class Code: Playgrounds Positional Accuracy: Positioned to an adjacent address or location	A8NE (S)	683	8	527528 184313
168	Points of Interest - Recreational and Environmental Name: Play Area Location: NW3 Category: Recreational Class Code: Playgrounds Positional Accuracy: Positioned to an adjacent address or location	A8SW (SW)	768	8	527029 184268
169	Points of Interest - Recreational and Environmental Name: Playground Location: Not Supplied Category: Recreational Class Code: Playgrounds Positional Accuracy: Positioned to an adjacent address or location	A14SE (E)	789	8	528108 184783
169	Points of Interest - Recreational and Environmental Name: Playground Location: Marsden Street, NW5 Category: Recreational Class Code: Playgrounds Positional Accuracy: Positioned to address or location	A14SE (E)	790	8	528109 184785
169	Points of Interest - Recreational and Environmental Name: Playground Location: Nr Queen'S Crescent, NW5 Category: Recreational Class Code: Playgrounds Positional Accuracy: Positioned to an adjacent address or location	A14SE (E)	813	8	528146 184849
169	Points of Interest - Recreational and Environmental Name: Playground Location: Not Supplied Category: Recreational Class Code: Playgrounds Positional Accuracy: Positioned to an adjacent address or location	A14SE (E)	820	8	528153 184850
170	Points of Interest - Recreational and Environmental Name: Playground Location: Malden Road, NW5 Category: Recreational Class Code: Playgrounds Positional Accuracy: Positioned to address or location	A14NE (E)	808	8	528140 185108
170	Points of Interest - Recreational and Environmental Name: Playground Location: Not Supplied Category: Recreational Class Code: Playgrounds Positional Accuracy: Positioned to an adjacent address or location	A14NE (E)	810	8	528143 185106
171	Points of Interest - Recreational and Environmental Name: Playground Location: Not Supplied Category: Recreational Class Code: Playgrounds Positional Accuracy: Positioned to an adjacent address or location	A19SE (NE)	825	8	528071 185365
172	Points of Interest - Recreational and Environmental Name: Play Area Location: Not Supplied Category: Recreational Class Code: Playgrounds Positional Accuracy: Positioned to an adjacent address or location	A9NE (SE)	861	8	528099 184564
172	Points of Interest - Recreational and Environmental Name: Play Area Location: Not Supplied Category: Recreational Class Code: Playgrounds Positional Accuracy: Positioned to an adjacent address or location	A9NE (SE)	919	8	528161 184557
173	Points of Interest - Recreational and Environmental Name: Playground Location: Eton College Road, NW3 Category: Recreational Class Code: Playgrounds Positional Accuracy: Positioned to address or location	A9NE (SE)	866	8	528008 184419

Map ID	Details	Quadrant Reference (Compass Direction)	Estimated Distance From Site	Contact	NGR
173	Points of Interest - Recreational and Environmental Name: Playground Location: Not Supplied Category: Recreational Class Code: Playgrounds Positional Accuracy: Positioned to an adjacent address or location	A9NE (SE)	870	8	528011 184416
174	Points of Interest - Recreational and Environmental Name: Adventure Playground Location: Not Supplied Category: Recreational Class Code: Playgrounds Positional Accuracy: Positioned to an adjacent address or location	A7SE (SW)	868	8	526804 184281
174	Points of Interest - Recreational and Environmental Name: Playground Location: Avenue Road, NW3 Category: Recreational Class Code: Playgrounds Positional Accuracy: Positioned to address or location	A7SE (SW)	914	8	526777 184244
175	Points of Interest - Recreational and Environmental Name: Playground Location: Not Supplied Category: Recreational Class Code: Playgrounds Positional Accuracy: Positioned to an adjacent address or location	A9SW (SE)	903	8	527756 184168
176	Points of Interest - Recreational and Environmental Name: Playground Location: Marsden Street, NW5 Category: Recreational Class Code: Playgrounds Positional Accuracy: Positioned to address or location	A14SE (E)	915	8	528221 184720
176	Points of Interest - Recreational and Environmental Name: Playground Location: Not Supplied Category: Recreational Class Code: Playgrounds Positional Accuracy: Positioned to an adjacent address or location	A14SE (E)	918	8	528224 184720
176	Points of Interest - Recreational and Environmental Name: Play Area Location: NW5 Category: Recreational Class Code: Playgrounds Positional Accuracy: Positioned to an adjacent address or location	A14SE (E)	970	8	528258 184655
177	Points of Interest - Recreational and Environmental Name: Play Area Location: NW3 Category: Recreational Class Code: Playgrounds Positional Accuracy: Positioned to an adjacent address or location	A18NW (N)	940	8	527055 185886
178	Points of Interest - Recreational and Environmental Name: Play Area Location: Not Supplied Category: Recreational Class Code: Playgrounds Positional Accuracy: Positioned to an adjacent address or location	A14NE (E)	952	8	528238 185301
178	Points of Interest - Recreational and Environmental Name: Play Area Location: Weedington Road, NW5 Category: Recreational Class Code: Playgrounds Positional Accuracy: Positioned to address or location	A14NE (E)	955	8	528241 185302
179	Points of Interest - Recreational and Environmental Name: Playground Location: Not Supplied Category: Recreational Class Code: Playgrounds Positional Accuracy: Positioned to an adjacent address or location	A19NW (NE)	978	8	527841 185818
179	Points of Interest - Recreational and Environmental Name: Playground Location: Savernake Road, NW3 Category: Recreational Class Code: Playgrounds Positional Accuracy: Positioned to address or location	A19NW (NE)	982	8	527840 185823

Map ID	Details	Quadrant Reference (Compass Direction)	Estimated Distance From Site	Contact	NGR
180	Points of Interest - Recreational and Environmental Name: Play Area Location: NW5 Category: Recreational Class Code: Playgrounds Positional Accuracy: Positioned to an adjacent address or location	A19SE (NE)	985	8	528211 185442
181	Underground Electrical Cables Unique Feature Identifier: 10005919 Cable Status: Electrically Decommissioned Cable Type: Alternating Current Record Last: 27th October 2017 Updated:	A12SE (W)	410	9	526919 184894
182	Underground Electrical Cables Unique Feature Identifier: 10006131 Cable Status: Electrically Decommissioned Cable Type: Alternating Current Record Last: 27th October 2017 Updated:	A12SE (W)	410	9	526920 184894
183	Underground Electrical Cables Unique Feature Identifier: 10005743 Cable Status: Electrically Decommissioned Cable Type: Alternating Current Record Last: 27th October 2017 Updated:	A12SE (W)	432	9	526891 184932
184	Underground Electrical Cables Unique Feature Identifier: 10007954 Cable Status: Electrically Decommissioned Cable Type: Alternating Current Record Last: 27th October 2017 Updated:	A12SE (W)	433	9	526891 184932
185	Underground Electrical Cables Unique Feature Identifier: 10007708 Cable Status: Electrically Decommissioned Cable Type: Alternating Current Record Last: 27th October 2017 Updated:	A12SE (SW)	552	9	526882 184644
186	Underground Electrical Cables Unique Feature Identifier: 10005918 Cable Status: Electrically Decommissioned Cable Type: Alternating Current Record Last: 27th October 2017 Updated:	A12SE (SW)	553	9	526881 184643
187	Underground Electrical Cables Unique Feature Identifier: 10006260 Cable Status: Commissioned Cable Type: Alternating Current Record Last: 27th October 2017 Updated:	A8NE (S)	647	9	527520 184348
188	Underground Electrical Cables Unique Feature Identifier: 10006259 Cable Status: Electrically Decommissioned Cable Type: Alternating Current Record Last: 23rd March 2018 Updated:	A9NW (SE)	647	9	527836 184554
189	Underground Electrical Cables Unique Feature Identifier: 10005421 Cable Status: Electrically Decommissioned Cable Type: Alternating Current Record Last: 23rd March 2018 Updated:	A9NW (SE)	648	9	527837 184554

Map ID	Details	Quadrant Reference (Compass Direction)	Estimated Distance From Site	Contact	NGR
190	<p>Underground Electrical Cables</p> <p>Unique Feature Identifier: 10005420</p> <p>Cable Status: Electrically Decommissioned</p> <p>Cable Type: Alternating Current</p> <p>Record Last Updated: 23rd March 2018</p>	A9NW (SE)	649	9	527870 184594
191	<p>Underground Electrical Cables</p> <p>Unique Feature Identifier: 10005881</p> <p>Cable Status: Electrically Decommissioned</p> <p>Cable Type: Alternating Current</p> <p>Record Last Updated: 23rd March 2018</p>	A9NW (SE)	650	9	527870 184594
192	<p>Underground Electrical Cables</p> <p>Unique Feature Identifier: 10005946</p> <p>Cable Status: Commissioned</p> <p>Cable Type: Alternating Current</p> <p>Record Last Updated: 3rd May 2018</p>	A9NW (SE)	652	9	527841 184551
193	<p>Underground Electrical Cables</p> <p>Unique Feature Identifier: 10005731</p> <p>Cable Status: Electrically Decommissioned</p> <p>Cable Type: Not Supplied</p> <p>Record Last Updated: 27th February 2021</p>	A8NE (S)	654	9	527520 184342
194	<p>Underground Electrical Cables</p> <p>Unique Feature Identifier: 10005730</p> <p>Cable Status: Electrically Decommissioned</p> <p>Cable Type: Not Supplied</p> <p>Record Last Updated: 27th February 2021</p>	A9NW (SE)	655	9	527850 184559
195	<p>Underground Electrical Cables</p> <p>Unique Feature Identifier: 10005729</p> <p>Cable Status: Electrically Decommissioned</p> <p>Cable Type: Not Supplied</p> <p>Record Last Updated: 27th February 2021</p>	A9NW (SE)	661	9	527898 184616
196	<p>Underground Electrical Cables</p> <p>Unique Feature Identifier: 10005732</p> <p>Cable Status: Electrically Decommissioned</p> <p>Cable Type: Not Supplied</p> <p>Record Last Updated: 27th February 2021</p>	A8NE (S)	664	9	527518 184330
197	<p>Underground Electrical Cables</p> <p>Unique Feature Identifier: 10008256</p> <p>Cable Status: Commissioned</p> <p>Cable Type: Alternating Current</p> <p>Record Last Updated: 27th October 2017</p>	A8NE (S)	684	9	527518 184310
198	<p>Underground Electrical Cables</p> <p>Unique Feature Identifier: 10006073</p> <p>Cable Status: Electrically Decommissioned</p> <p>Cable Type: Alternating Current</p> <p>Record Last Updated: 27th October 2017</p>	A12NE (NW)	706	9	526674 185263
199	<p>Underground Electrical Cables</p> <p>Unique Feature Identifier: 10005912</p> <p>Cable Status: Electrically Decommissioned</p> <p>Cable Type: Alternating Current</p> <p>Record Last Updated: 27th October 2017</p>	A12NE (NW)	707	9	526674 185263

Map ID	Details	Quadrant Reference (Compass Direction)	Estimated Distance From Site	Contact	NGR
200	<p>Underground Electrical Cables</p> <p>Unique Feature Identifier: 10005416</p> <p>Cable Status: Electrically Decommissioned</p> <p>Cable Type: Alternating Current</p> <p>Record Last Updated: 27th October 2017</p>	A7NE (SW)	787	9	526777 184410
201	<p>Underground Electrical Cables</p> <p>Unique Feature Identifier: 10005934</p> <p>Cable Status: Electrically Decommissioned</p> <p>Cable Type: Alternating Current</p> <p>Record Last Updated: 27th October 2017</p>	A7NE (SW)	787	9	526777 184409
202	<p>Underground Electrical Cables</p> <p>Unique Feature Identifier: 10005960</p> <p>Cable Status: Electrically Decommissioned</p> <p>Cable Type: Alternating Current</p> <p>Record Last Updated: 27th October 2017</p>	A7NE (SW)	803	9	526801 184366
203	<p>Underground Electrical Cables</p> <p>Unique Feature Identifier: 10006130</p> <p>Cable Status: Electrically Decommissioned</p> <p>Cable Type: Alternating Current</p> <p>Record Last Updated: 27th October 2017</p>	A7NE (SW)	803	9	526801 184367
204	<p>Underground Electrical Cables</p> <p>Unique Feature Identifier: 10005880</p> <p>Cable Status: Electrically Decommissioned</p> <p>Cable Type: Alternating Current</p> <p>Record Last Updated: 23rd March 2018</p>	A9NE (SE)	833	9	528090 184606
205	<p>Underground Electrical Cables</p> <p>Unique Feature Identifier: 10005423</p> <p>Cable Status: Electrically Decommissioned</p> <p>Cable Type: Alternating Current</p> <p>Record Last Updated: 23rd March 2018</p>	A9NE (SE)	833	9	528090 184607
206	<p>Underground Electrical Cables</p> <p>Unique Feature Identifier: 10008026</p> <p>Cable Status: Electrically Decommissioned</p> <p>Cable Type: Not Supplied</p> <p>Record Last Updated: 3rd March 2021</p>	A9NE (SE)	867	9	528126 184604
207	<p>Underground Electrical Cables</p> <p>Unique Feature Identifier: 10005913</p> <p>Cable Status: Electrically Decommissioned</p> <p>Cable Type: Alternating Current</p> <p>Record Last Updated: 27th October 2017</p>	A17SE (NW)	867	9	526711 185598
208	<p>Underground Electrical Cables</p> <p>Unique Feature Identifier: 10006070</p> <p>Cable Status: Electrically Decommissioned</p> <p>Cable Type: Alternating Current</p> <p>Record Last Updated: 27th October 2017</p>	A17SE (NW)	867	9	526711 185599
209	<p>Underground Electrical Cables</p> <p>Unique Feature Identifier: 10006209</p> <p>Cable Status: Commissioned</p> <p>Cable Type: Alternating Current</p> <p>Record Last Updated: 27th October 2017</p>	A8SE (S)	886	9	527524 184103

Map ID	Details	Quadrant Reference (Compass Direction)	Estimated Distance From Site	Contact	NGR
210	<p>Underground Electrical Cables</p> <p>Unique Feature Identifier: 10007679</p> <p>Cable Status: Electrically Decommissioned</p> <p>Cable Type: Not Supplied</p> <p>Record Last Updated: 27th February 2021</p>	A8SE (S)	892	9	527528 184098
211	<p>Underground Electrical Cables</p> <p>Unique Feature Identifier: 10005742</p> <p>Cable Status: Electrically Decommissioned</p> <p>Cable Type: Alternating Current</p> <p>Record Last Updated: 27th October 2017</p>	A7SE (SW)	946	9	526965 184102
212	<p>Underground Electrical Cables</p> <p>Unique Feature Identifier: 10005962</p> <p>Cable Status: Electrically Decommissioned</p> <p>Cable Type: Alternating Current</p> <p>Record Last Updated: 27th October 2017</p>	A7SE (SW)	946	9	526965 184102
213	<p>Underground Electrical Cables</p> <p>Unique Feature Identifier: 10007673</p> <p>Cable Status: Commissioned</p> <p>Cable Type: Alternating Current</p> <p>Record Last Updated: 3rd May 2018</p>	A9NE (E)	970	9	528245 184621

Map ID	Details	Quadrant Reference (Compass Direction)	Estimated Distance From Site	Contact	NGR
214	Local Nature Reserves Name: Belsize Wood Multiple Area: N Area (m2): 2723 Source: Natural England Designation Date: 1st October 2004	A13NE (NE)	280	10	527490 185214
215	Local Nature Reserves Name: Adelaide Multiple Area: N Area (m2): 2767.76 Source: Natural England Designation Date: Not Supplied	A8NE (SE)	684	10	527649 184359

Agency & Hydrological	Version	Update Cycle
Contaminated Land Register Entries and Notices Environment Agency - Head Office London Borough of Camden - Pollution Projects Team London Borough of Hackney - Environmental Health Department Royal Borough of Kensington And Chelsea - Environmental Services City of London - Environmental Health Department London Borough of Barnet - Environmental Health Department London Borough of Brent - Environmental Health Department London Borough of Hammersmith And Fulham - Environmental Health Department London Borough of Haringey - Planning and Environmental Health London Borough of Islington - Public Protection Westminster City Council - Environmental Health Department	June 2020 March 2013 October 2017 October 2017 September 2017 September 2017 September 2017 September 2017 September 2017 September 2017 September 2017 September 2017	Annually Annual Rolling Update Annual Rolling Update Annual Rolling Update Annual Rolling Update Annual Rolling Update Annual Rolling Update Annual Rolling Update Annual Rolling Update Annual Rolling Update Annual Rolling Update
Discharge Consents Environment Agency - Thames Region	October 2022	Quarterly
Enforcement and Prohibition Notices Environment Agency - Thames Region	March 2013	
Integrated Pollution Controls Environment Agency - Thames Region	January 2009	
Integrated Pollution Prevention And Control Environment Agency - South East Region - North East Thames Area Environment Agency - Thames Region	October 2022 October 2022	Quarterly Quarterly
Local Authority Integrated Pollution Prevention And Control City of London - Environmental Health Department London Borough of Barnet - Environmental Health Department London Borough of Islington - Environmental Health Department London Borough of Hackney - Environmental Health Department London Borough of Haringey - Planning and Environmental Health London Borough of Hammersmith And Fulham - Environmental Health Department London Borough of Brent - Environmental Health Department Westminster City Council - Environmental Health Department London Borough of Camden - Pollution Projects Team Royal Borough of Kensington And Chelsea - Environmental Health Department	August 2014 December 2014 January 2015 July 2015 June 2014 March 2014 March 2016 November 2015 October 2014 September 2014	Variable Variable Variable Variable Variable Variable Variable Variable Variable Variable
Local Authority Pollution Prevention and Controls City of London - Environmental Health Department London Borough of Barnet - Environmental Health Department London Borough of Islington - Environmental Health Department London Borough of Hackney - Environmental Health Department London Borough of Haringey - Planning and Environmental Health London Borough of Hammersmith And Fulham - Environmental Health Department London Borough of Brent - Environmental Health Department Westminster City Council - Environmental Health Department London Borough of Camden - Pollution Projects Team London Borough of Waltham Forest - Environmental Health Department Royal Borough of Kensington And Chelsea - Environmental Health Department	August 2014 December 2014 January 2015 July 2015 June 2014 March 2014 March 2016 November 2015 October 2014 September 2014 September 2014	Not Applicable Annual Rolling Update Annual Rolling Update Annual Rolling Update Annual Rolling Update Annual Rolling Update Annual Rolling Update Annual Rolling Update Not Applicable Annual Rolling Update Annual Rolling Update Annual Rolling Update
Local Authority Pollution Prevention and Control Enforcements City of London - Environmental Health Department London Borough of Barnet - Environmental Health Department London Borough of Islington - Environmental Health Department London Borough of Hackney - Environmental Health Department London Borough of Haringey - Planning and Environmental Health London Borough of Hammersmith And Fulham - Environmental Health Department London Borough of Brent - Environmental Health Department Westminster City Council - Environmental Health Department London Borough of Camden - Pollution Projects Team Royal Borough of Kensington And Chelsea - Environmental Health Department	August 2014 December 2014 January 2015 July 2015 June 2014 March 2014 March 2016 November 2015 October 2014 September 2014	Variable Variable Variable Variable Variable Variable Variable Variable Variable Variable

Agency & Hydrological	Version	Update Cycle
Nearest Surface Water Feature Ordnance Survey	December 2022	
Pollution Incidents to Controlled Waters Environment Agency - Thames Region	September 1999	
Prosecutions Relating to Authorised Processes Environment Agency - Thames Region	July 2015	
Prosecutions Relating to Controlled Waters Environment Agency - Thames Region	March 2013	
Registered Radioactive Substances Environment Agency - Thames Region	June 2016	As notified
River Quality Environment Agency - Head Office	November 2001	Not Applicable
River Quality Biology Sampling Points Environment Agency - Head Office	April 2012	
River Quality Chemistry Sampling Points Environment Agency - Head Office	April 2012	
Substantiated Pollution Incident Register Environment Agency - South East Region - North East Thames Area Environment Agency - Thames Region - North East Area	October 2022 October 2022	Quarterly Quarterly
Water Abstractions Environment Agency - Thames Region	October 2022	Quarterly
Water Industry Act Referrals Environment Agency - Thames Region	October 2017	
Groundwater Vulnerability Map Environment Agency - Head Office	June 2018	As notified
Bedrock Aquifer Designations Environment Agency - Head Office	January 2018	Annually
Superficial Aquifer Designations Environment Agency - Head Office	January 2018	Annually
Source Protection Zones Environment Agency - Head Office	September 2022	Bi-Annually
Extreme Flooding from Rivers or Sea without Defences Environment Agency - Head Office	August 2022	Quarterly
Flooding from Rivers or Sea without Defences Environment Agency - Head Office	August 2022	Quarterly
Areas Benefiting from Flood Defences Environment Agency - Head Office	August 2022	Quarterly
Flood Water Storage Areas Environment Agency - Head Office	August 2022	Quarterly
Flood Defences Environment Agency - Head Office	August 2022	Quarterly
OS Water Network Lines Ordnance Survey	January 2023	Quarterly
Surface Water 1 in 30 year Flood Extent Environment Agency - Head Office	May 2018	Annually
Surface Water 1 in 100 year Flood Extent Environment Agency - Head Office	May 2018	Annually
Surface Water 1 in 1000 year Flood Extent Environment Agency - Head Office	May 2018	Annually
Surface Water Suitability Environment Agency - Head Office	February 2016	Annually

Agency & Hydrological	Version	Update Cycle
BGS Groundwater Flooding Susceptibility British Geological Survey - National Geoscience Information Service	May 2013	As notified
Waste	Version	Update Cycle
BGS Recorded Landfill Sites British Geological Survey - National Geoscience Information Service	November 2002	As notified
Historical Landfill Sites Environment Agency - Head Office	November 2022	Quarterly
Integrated Pollution Control Registered Waste Sites Environment Agency - Thames Region	January 2009	Not Applicable
Licensed Waste Management Facilities (Landfill Boundaries) Environment Agency - South East Region - North East Thames Area Environment Agency - Thames Region - North East Area	October 2022 October 2022	Quarterly Quarterly
Licensed Waste Management Facilities (Locations) Environment Agency - South East Region - North East Thames Area Environment Agency - Thames Region - North East Area	July 2022 July 2022	Quarterly Quarterly
Local Authority Landfill Coverage City of London - Environmental Health Department London Borough of Barnet London Borough of Brent - Environmental Health Department London Borough of Camden London Borough of Hackney London Borough of Hammersmith And Fulham - Environmental Health Department London Borough of Haringey - Planning Department London Borough of Islington - Environmental Health Department Royal Borough of Kensington And Chelsea Westminster City Council - Environmental Health Department	February 2003 February 2003 February 2003 February 2003 February 2003 February 2003 February 2003 February 2003 February 2003 February 2003	Not Applicable Not Applicable Not Applicable Not Applicable Not Applicable Not Applicable Not Applicable Not Applicable Not Applicable Not Applicable
Local Authority Recorded Landfill Sites City of London - Environmental Health Department London Borough of Barnet London Borough of Brent - Environmental Health Department London Borough of Camden London Borough of Hackney London Borough of Hammersmith And Fulham - Environmental Health Department London Borough of Haringey - Planning Department London Borough of Islington - Environmental Health Department Royal Borough of Kensington And Chelsea Westminster City Council - Environmental Health Department	October 2018 October 2018 October 2018 October 2018 October 2018 October 2018 October 2018 October 2018 October 2018 October 2018	
Potentially Infilled Land (Non-Water) Landmark Information Group Limited	December 1999	
Potentially Infilled Land (Water) Landmark Information Group Limited	December 1999	
Registered Landfill Sites Environment Agency - Thames Region - North East Area	March 2006	Not Applicable
Registered Waste Transfer Sites Environment Agency - Thames Region - North East Area	April 2018	
Registered Waste Treatment or Disposal Sites Environment Agency - Thames Region - North East Area	June 2015	











Hazardous Substances	Version	Update Cycle
Control of Major Accident Hazards Sites (COMAH) Health and Safety Executive	January 2022	Bi-Annually
Explosive Sites Health and Safety Executive	March 2017	Annually
Notification of Installations Handling Hazardous Substances (NIHHS) Health and Safety Executive	August 2001	
Planning Hazardous Substance Enforcements London Borough of Hammersmith And Fulham - Environmental Protection City of London London Borough of Barnet London Borough of Camden London Borough of Hackney London Borough of Haringey Royal Borough of Kensington And Chelsea Westminster City Council London Borough of Brent London Borough of Islington	August 2015 February 2016 February 2016 February 2016 February 2016 February 2016 February 2016 February 2016 January 2016 October 2015	Variable Variable Variable Variable Variable Variable Variable Variable Variable Variable
Planning Hazardous Substance Consents London Borough of Hammersmith And Fulham - Environmental Protection City of London London Borough of Barnet London Borough of Camden London Borough of Hackney London Borough of Haringey Royal Borough of Kensington And Chelsea Westminster City Council London Borough of Brent London Borough of Islington	August 2015 February 2016 February 2016 February 2016 February 2016 February 2016 February 2016 February 2016 January 2016 October 2015	Variable Variable Variable Variable Variable Variable Variable Variable Variable Variable

Geological	Version	Update Cycle
BGS 1:625,000 Solid Geology British Geological Survey - National Geoscience Information Service	January 2009	As notified
BGS Estimated Soil Chemistry British Geological Survey - National Geoscience Information Service	December 2015	As notified
BGS Recorded Mineral Sites British Geological Survey - National Geoscience Information Service	November 2022	Bi-Annually
BGS Urban Soil Chemistry British Geological Survey - National Geoscience Information Service	December 2015	As notified
BGS Urban Soil Chemistry Averages British Geological Survey - National Geoscience Information Service	December 2015	As notified
CBSCB Compensation District Cheshire Brine Subsidence Compensation Board (CBSCB) Cheshire Brine Subsidence Compensation Board (CBSCB)	August 2011 November 2020	As notified
Coal Mining Affected Areas The Coal Authority - Property Searches	February 2023	Annual Rolling Update
Mining Instability Ove Arup & Partners	June 1998	Not Applicable
Non Coal Mining Areas of Great Britain British Geological Survey - National Geoscience Information Service	May 2015	Not Applicable
Potential for Collapsible Ground Stability Hazards British Geological Survey - National Geoscience Information Service	April 2020	As notified
Potential for Compressible Ground Stability Hazards British Geological Survey - National Geoscience Information Service	January 2019	As notified
Potential for Ground Dissolution Stability Hazards British Geological Survey - National Geoscience Information Service	January 2019	As notified
Potential for Landslide Ground Stability Hazards British Geological Survey - National Geoscience Information Service	January 2019	As notified
Potential for Running Sand Ground Stability Hazards British Geological Survey - National Geoscience Information Service	January 2019	As notified
Potential for Shrinking or Swelling Clay Ground Stability Hazards British Geological Survey - National Geoscience Information Service	January 2019	As notified
Radon Potential - Radon Affected Areas British Geological Survey - National Geoscience Information Service	September 2022	Annually
Radon Potential - Radon Protection Measures British Geological Survey - National Geoscience Information Service	September 2022	Annually

Industrial Land Use	Version	Update Cycle
Contemporary Trade Directory Entries Thomson Directories	January 2023	Quarterly
Fuel Station Entries Catalist Ltd - Experian	January 2023	Quarterly
Gas Pipelines National Grid	October 2021	Bi-Annually
Points of Interest - Commercial Services PointX	December 2022	Quarterly
Points of Interest - Education and Health PointX	December 2022	Quarterly
Points of Interest - Manufacturing and Production PointX	December 2022	Quarterly
Points of Interest - Public Infrastructure PointX	December 2022	Quarterly
Points of Interest - Recreational and Environmental PointX	December 2022	Quarterly
Underground Electrical Cables National Grid	May 2021	Bi-Annually

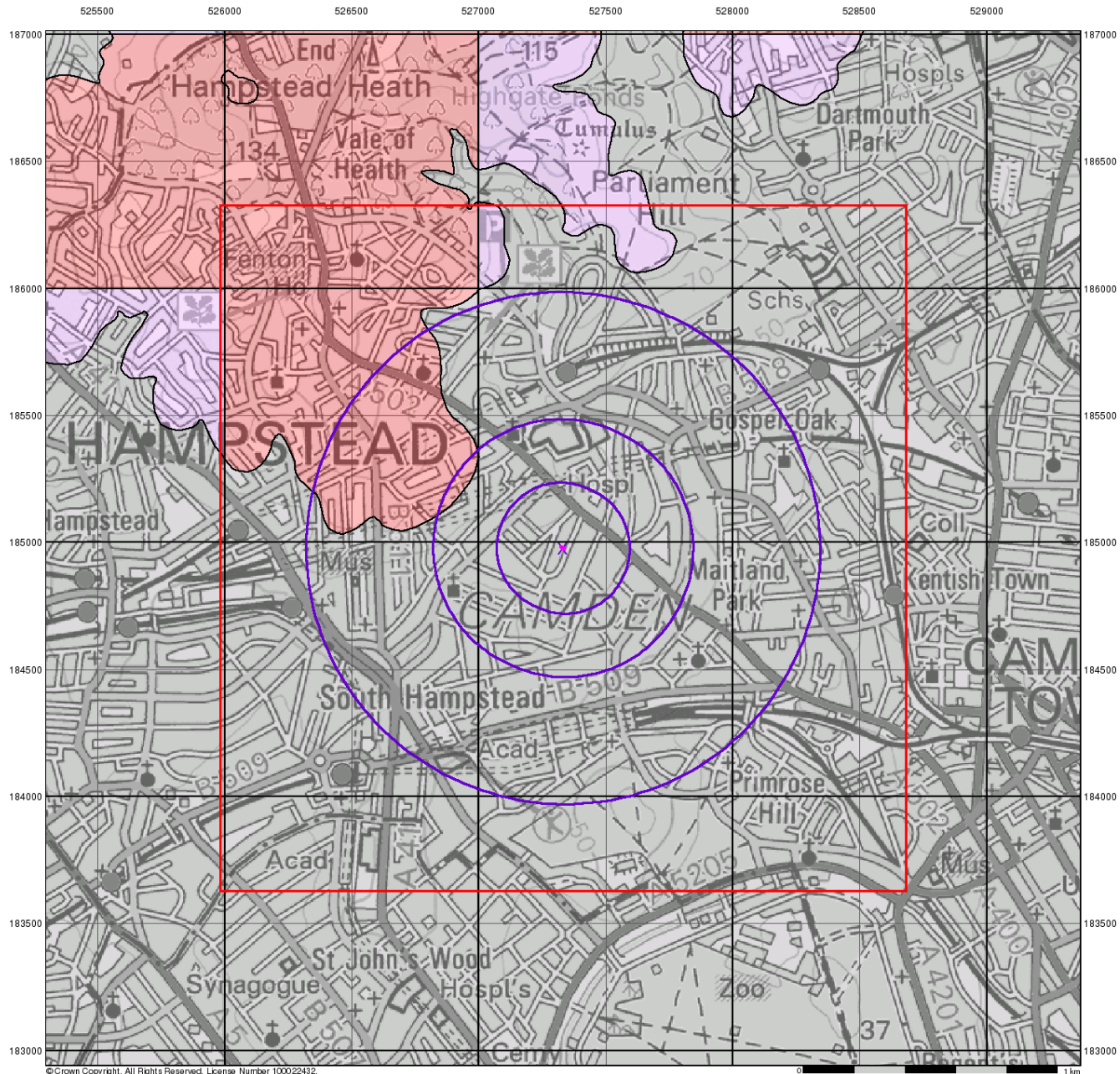
Sensitive Land Use	Version	Update Cycle
Ancient Woodland Natural England	February 2021	Bi-Annually
Areas of Adopted Green Belt City of London London Borough of Barnet London Borough of Brent London Borough of Camden London Borough of Hackney London Borough of Hammersmith And Fulham - Environment Department London Borough of Haringey London Borough of Islington Royal Borough of Kensington And Chelsea Westminster City Council	July 2022 July 2022 July 2022 July 2022 July 2022 July 2022 July 2022 July 2022 July 2022 July 2022	Quarterly Quarterly Quarterly Quarterly Quarterly Quarterly Quarterly Quarterly Quarterly Quarterly
Areas of Unadopted Green Belt City of London London Borough of Barnet London Borough of Brent London Borough of Camden London Borough of Hackney London Borough of Hammersmith And Fulham - Environment Department London Borough of Haringey London Borough of Islington Royal Borough of Kensington And Chelsea Westminster City Council	July 2022 July 2022 July 2022 July 2022 July 2022 July 2022 July 2022 July 2022 July 2022 July 2022	Quarterly Quarterly Quarterly Quarterly Quarterly Quarterly Quarterly Quarterly Quarterly Quarterly
Areas of Outstanding Natural Beauty Natural England	August 2022	Bi-Annually
Environmentally Sensitive Areas Natural England	January 2017	
Forest Parks Forestry Commission	April 1997	Not Applicable
Local Nature Reserves Natural England	February 2021	Bi-Annually
Marine Nature Reserves Natural England	July 2019	Bi-Annually
National Nature Reserves Natural England	January 2021	Bi-Annually
National Parks Natural England	February 2018	Bi-Annually
Nitrate Sensitive Areas Natural England	April 2016	Not Applicable
Nitrate Vulnerable Zones Department for Environment, Food and Rural Affairs (DEFRA - formerly FRCA) Environment Agency - Head Office	April 2016 June 2017	Bi-Annually
Ramsar Sites Natural England	August 2020	Bi-Annually
Sites of Special Scientific Interest Natural England	February 2021	Bi-Annually
Special Areas of Conservation Natural England	July 2020	Bi-Annually
Special Protection Areas Natural England	February 2021	Bi-Annually

A selection of organisations who provide data within this report

Data Supplier	Data Supplier Logo
Ordnance Survey	
Environment Agency	
Scottish Environment Protection Agency	
The Coal Authority	
British Geological Survey	 British Geological Survey <small>NATURAL ENVIRONMENT RESEARCH COUNCIL</small>
Centre for Ecology and Hydrology	 Centre for Ecology & Hydrology <small>NATURAL ENVIRONMENT RESEARCH COUNCIL</small>
Natural Resources Wales	
Scottish Natural Heritage	
Natural England	
Public Health England	
Ove Arup	
Stantec UK Ltd	

Contact	Name and Address	Contact Details
1	British Geological Survey - Enquiry Service British Geological Survey, Environmental Science Centre, Keyworth, Nottingham, Nottinghamshire, NG12 5GG	Telephone: 0115 936 3143 Fax: 0115 936 3276 Email: enquiries@bgs.ac.uk Website: www.bgs.ac.uk
2	London Borough of Camden - Pollution Projects Team Seventh Floor, Town Hall Extension, Argyle Street, London, WC1H 8EQ	Telephone: 020 7278 4444 Fax: 020 7860 5713 Website: www.camden.gov.uk
3	London Borough of Waltham Forest - Environmental Health Department 154 Blackhorse Road, Walthamstow, London, E17 6NW	Telephone: 020 8496 3000 Fax: 0181 524 8960 Website: www.lbwf.gov.uk
4	Environment Agency - National Customer Contact Centre (NCCC) PO Box 544, Templeborough, Rotherham, S60 1BY	Telephone: 03708 506 506 Email: enquiries@environment-agency.gov.uk
5	Environment Agency - Head Office Rio House, Waterside Drive, Aztec West, Almondsbury, Bristol, Avon, BS32 4UD	Telephone: 01454 624400 Fax: 01454 624409
6	Ordnance Survey Adanac Drive, Southampton, Hampshire, SO16 0AS	Telephone: 03456 05 05 05 Email: customerservices@ordnancesurvey.co.uk Website: www.ordnancesurvey.gov.uk
7	London Borough of Camden Town Hall, Judd Street, London, WC1H 9JE	Telephone: 020 7974 4444 Fax: 020 7974 6866 Email: info@camden.gov.uk Website: www.camden.gov.uk
8	PointX 7 Abbey Court, Eagle Way, Sowton, Exeter, Devon, EX2 7HY	Website: www.pointx.co.uk
9	Landmark Information Group Limited Imperium, Imperial Way, Reading, Berkshire, RG2 0TD	Telephone: 0844 844 9966 Fax: 0844 844 9951 Email: helpdesk@landmark.co.uk Website: www.landmark.co.uk
10	Natural England County Hall, Spetchley Road, Worcester, WR5 2NP	Telephone: 0300 060 3900 Email: enquiries@naturalengland.org.uk Website: www.naturalengland.org.uk
-	Public Health England - Radon Survey, Centre for Radiation, Chemical and Environmental Hazards Chilton, Didcot, Oxfordshire, OX11 0RQ	Telephone: 01235 822622 Fax: 01235 833891 Email: radon@phe.gov.uk Website: www.ukradon.org
-	Landmark Information Group Limited Imperium, Imperial Way, Reading, Berkshire, RG2 0TD	Telephone: 0844 844 9952 Fax: 0844 844 9951 Email: customerservices@landmarkinfo.co.uk Website: www.landmarkinfo.co.uk

Please note that the Environment Agency / Natural Resources Wales / SEPA have a charging policy in place for enquiries.



© Crown Copyright. All Rights Reserved. License Number 100022432.

Envirocheck®

LANDMARK INFORMATION GROUP®

Groundwater Vulnerability

General

- Specified Site
- Specified Buffer(s)
- Bearing Reference Point
- Slice
- Map ID

Agency and Hydrological

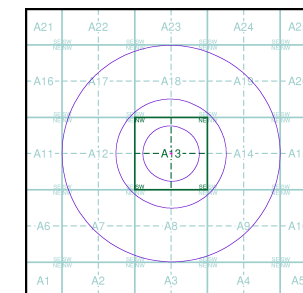
Bedrock Aquifers

- High Vulnerability, Principal Aquifer
- High Vulnerability, Secondary Aquifer
- Medium Vulnerability, Principal Aquifer
- Medium Vulnerability, Secondary Aquifer
- Low Vulnerability, Principal Aquifer
- Low Vulnerability, Secondary Aquifer
- Unproductive Aquifer
- Soluble Rock

Superficial Aquifers

- High Vulnerability, Principal Aquifer
- High Vulnerability, Secondary Aquifer
- Medium Vulnerability, Principal Aquifer
- Medium Vulnerability, Secondary Aquifer
- Low Vulnerability, Principal Aquifer
- Low Vulnerability, Secondary Aquifer

Site Sensitivity Context Map - Slice A



Order Details

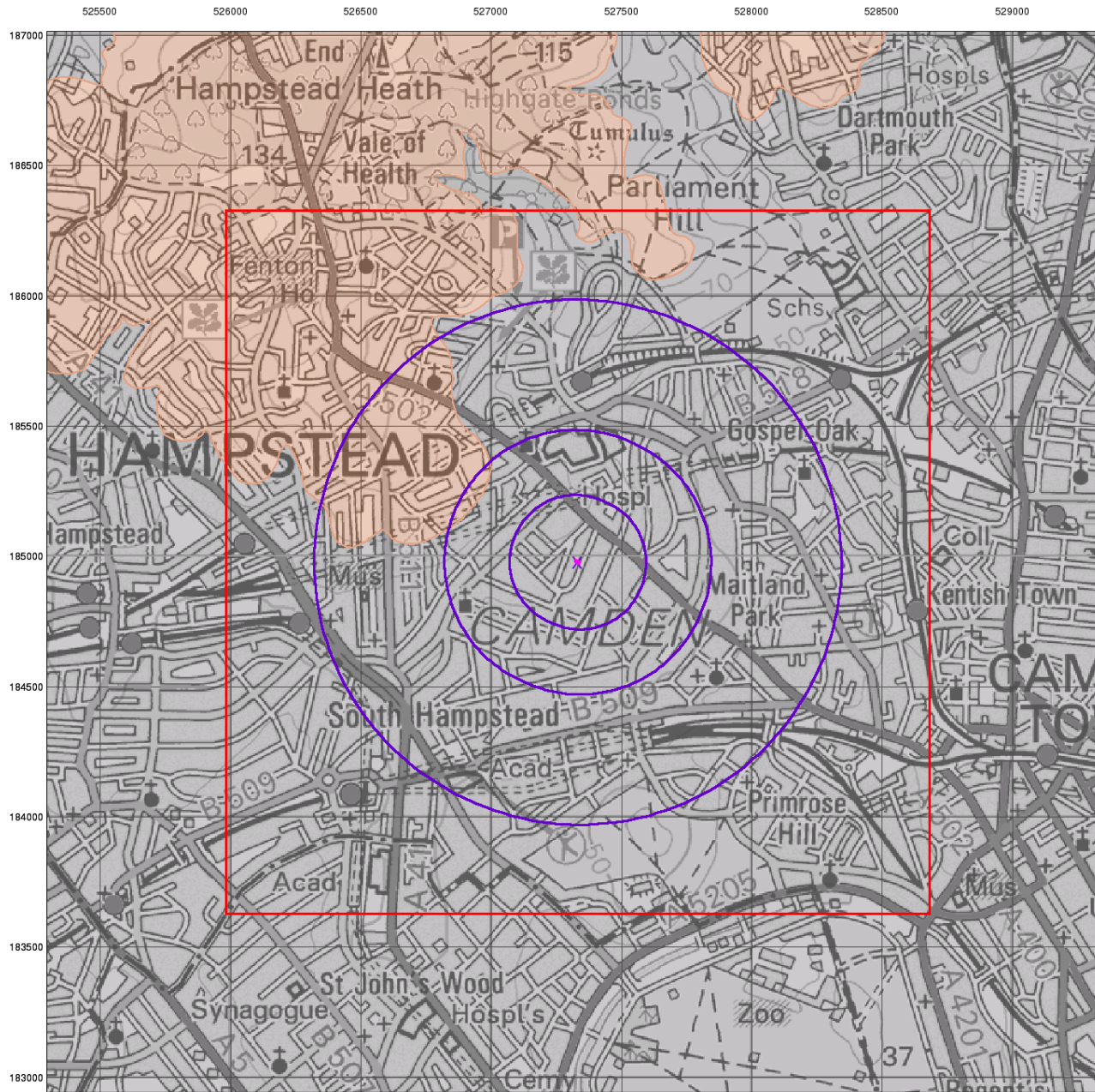
Order Number: 307147407_1_1
 Customer Ref: 23/36419
 National Grid Reference: 527330, 184980
 Slice: A
 Site Area (Ha): 0.02
 Search Buffer (m): 1000

Site Details

Flat 1, 15, Howitt Road, LONDON, NW3 4LT

Landmark
 INFORMATION GROUP

Tel: 0844 844 9952
 Fax: 0844 844 9951
 Web: www.envirocheck.co.uk



© Crown Copyright. All Rights Reserved. License Number 100022432.

Envirocheck®

● LANDMARK INFORMATION GROUP®

Bedrock Aquifer Designation

General

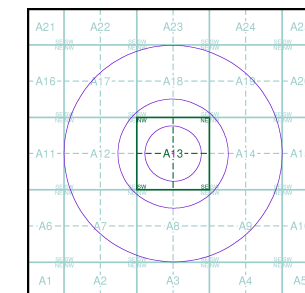
- ✕ Specified Site
- Specified Buffer(s)
- ✕ Bearing Reference Point
- Slice
- Map ID

Agency and Hydrological

Geological Classes

- Principal Aquifer
- Secondary A Aquifer
- Secondary B Aquifer
- Secondary Undifferentiated
- Unproductive Strata
- Unknown
- Unknown (Lakes and Landslip)

Site Sensitivity Context Map - Slice A



Order Details

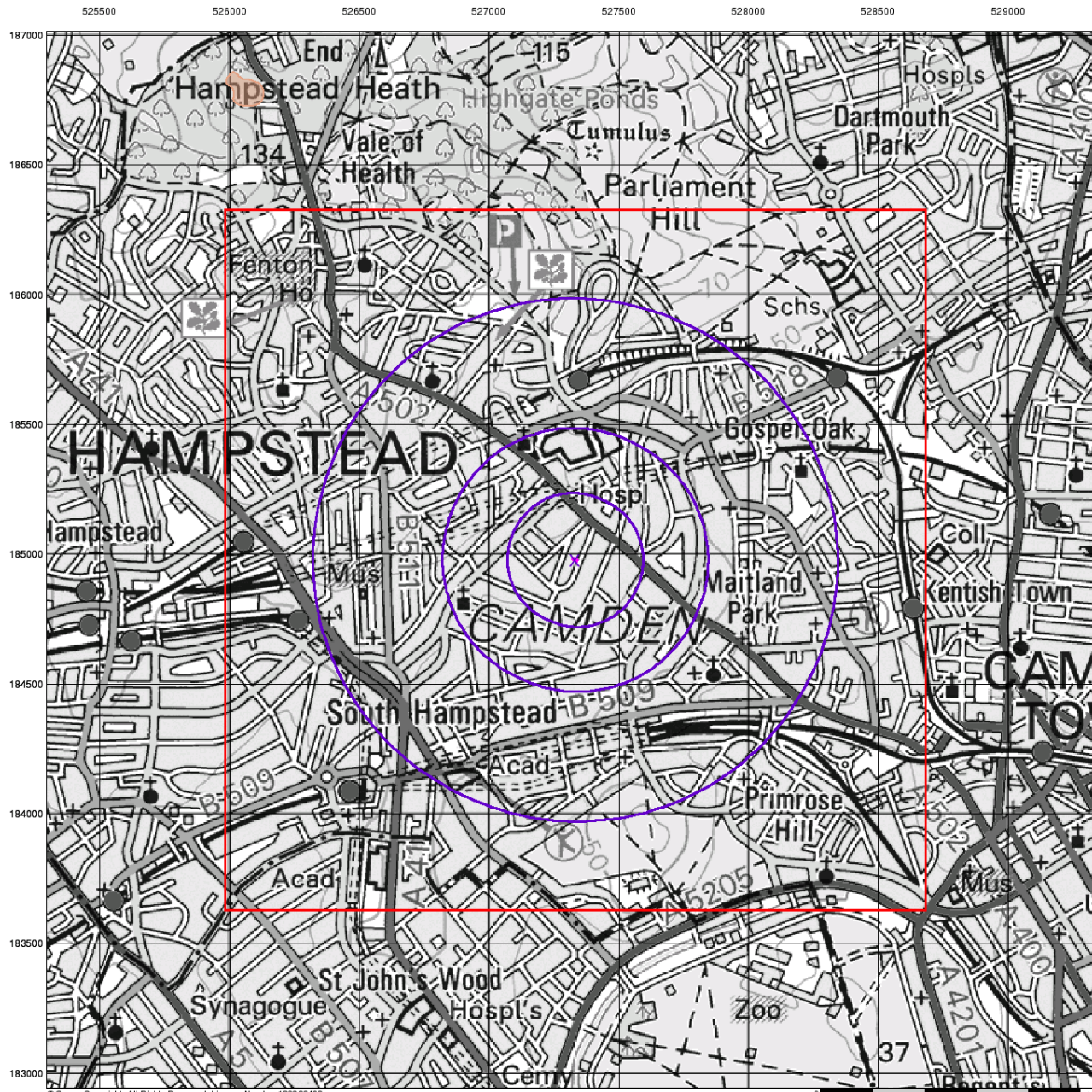
Order Number: 307147407_1_1
 Customer Ref: 23/36419
 National Grid Reference: 527330, 184980
 Slice: A
 Site Area (Ha): 0.02
 Search Buffer (m): 1000

Site Details

Flat 1, 15, Howitt Road, LONDON, NW3 4LT

Landmark
 ●●● INFORMATION GROUP

Tel: 0844 844 9952
 Fax: 0844 844 9951
 Web: www.envirocheck.co.uk








© Crown Copyright. All Rights Reserved. License Number 100022432

Envirocheck®

● LANDMARK INFORMATION GROUP®








Superficial Aquifer Designation

General

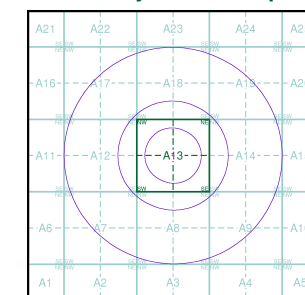
-  Specified Site
-  Specified Buffer(s)
-  Bearing Reference Point
-  Slice
-  Map ID

Agency and Hydrological

Geological Classes

-  Principal Aquifer
-  Secondary A Aquifer
-  Secondary B Aquifer
-  Secondary Undifferentiated
-  Unproductive Strata
-  Unknown
-  Unknown (Lakes and Landslip)

Site Sensitivity Context Map - Slice A



Order Details

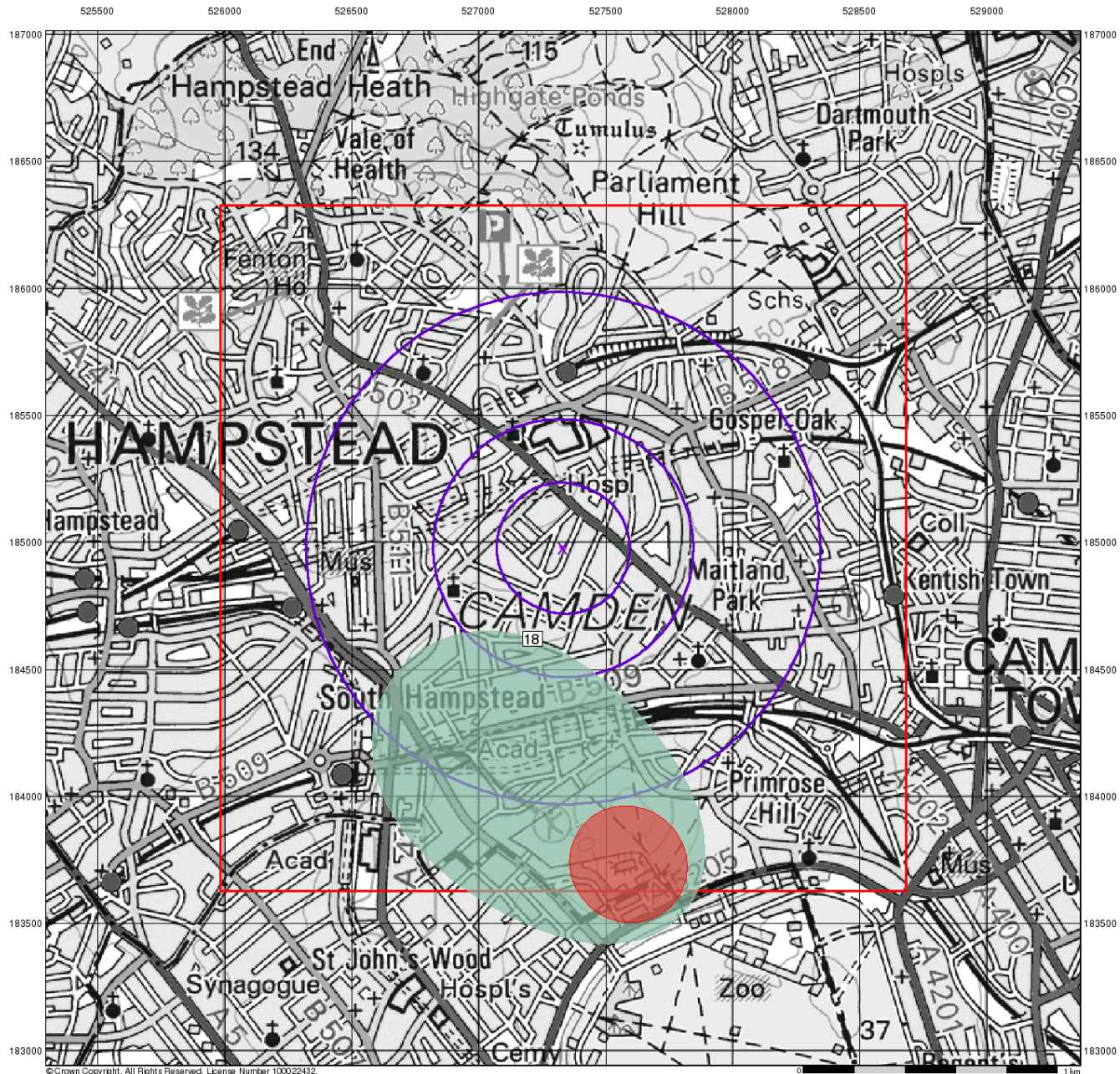
Order Number: 307147407_1_1
 Customer Ref: 23/36419
 National Grid Reference: 527330, 184980
 Slice: A
 Site Area (Ha): 0.02
 Search Buffer (m): 1000

Site Details

Flat 1, 15, Howitt Road, LONDON, NW3 4LT

Landmark®
 ● LANDMARK INFORMATION GROUP

Tel: 0844 844 9952
 Fax: 0844 844 9951
 Web: www.envirocheck.co.uk








© Crown Copyright. All Rights Reserved. License Number 100022432

Envirocheck®








LANDMARK INFORMATION GROUP®

Source Protection Zones

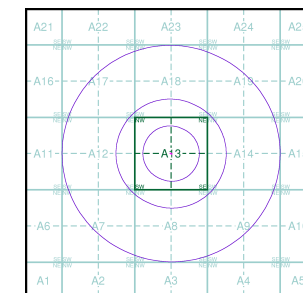
General

-  Specified Site
-  Specified Buffer(s)
-  Bearing Reference Point
-  Slice
-  Map ID

Agency and Hydrological

-  Inner zone (Zone 1)
-  Inner zone - subsurface activity only (Zone 1c)
-  Outer zone (Zone 2)
-  Outer zone - subsurface activity only (Zone 2c)
-  Total catchment (Zone 3)
-  Total catchment - subsurface activity only (Zone 3c)
-  Special interest (Zone 4)

Site Sensitivity Context Map - Slice A



Order Details

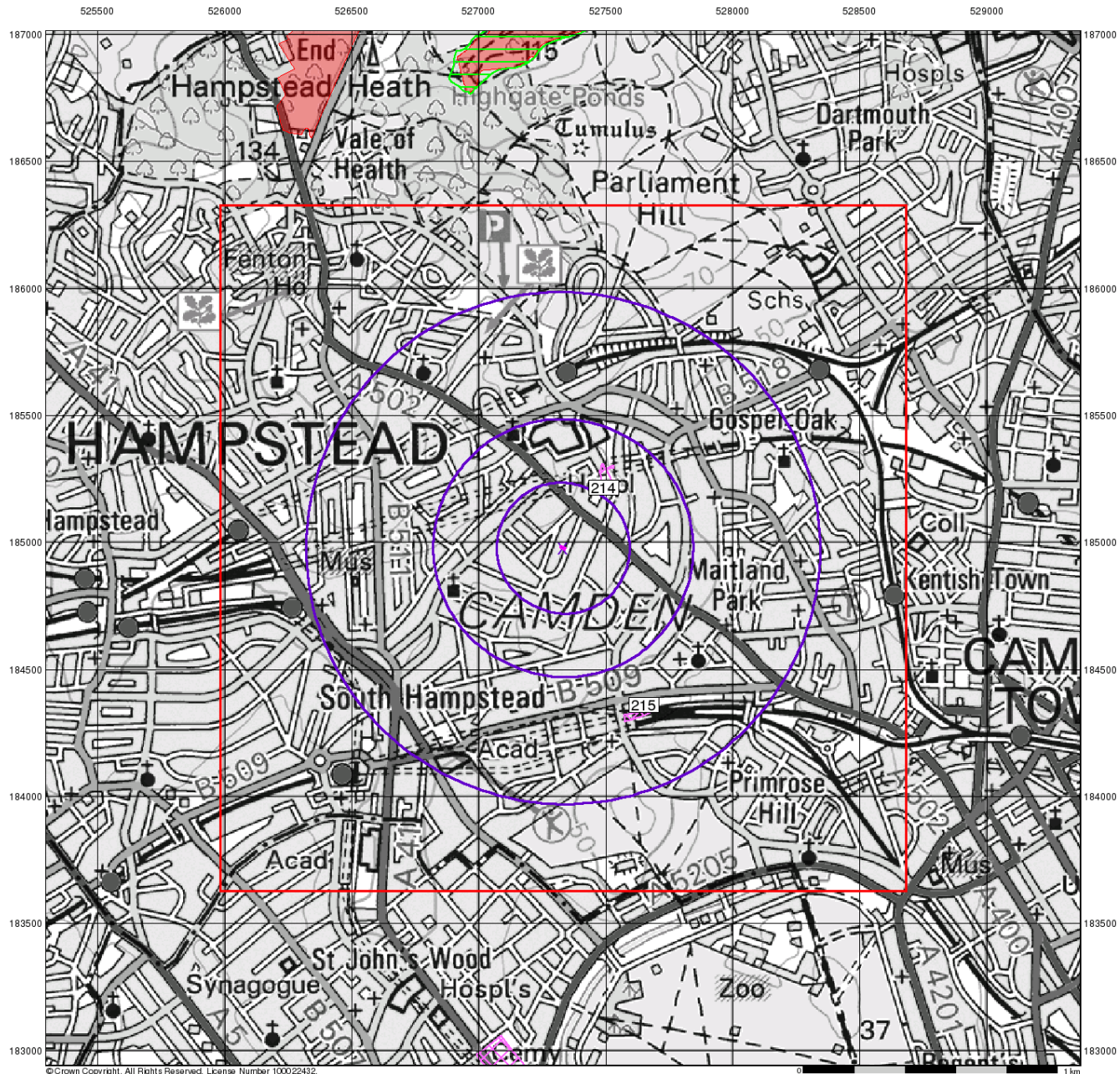
Order Number: 307147407_1_1
 Customer Ref: 23/36419
 National Grid Reference: 527330, 184980
 Slice: A
 Site Area (Ha): 0.02
 Search Buffer (m): 1000

Site Details

Flat 1, 15, Howitt Road, LONDON, NW3 4LT

Landmark®
 INFORMATION GROUP

Tel: 0844 844 9952
 Fax: 0844 844 9951
 Web: www.envirocheck.co.uk



© Crown Copyright. All Rights Reserved. License Number 100022432.

Envirocheck[®]

LANDMARK INFORMATION GROUP[®]

Sensitive Land Uses

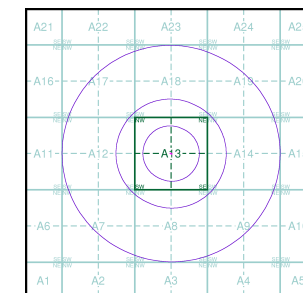
General

- Specified Site
- Specified Buffer(s)
- Bearing Reference Point
- Slice
- Map ID

Sensitive Land Uses

- Ancient Woodland
- Area of Adopted Green Belt
- Area of Unadopted Green Belt
- Area of Outstanding Natural Beauty
- Environmentally Sensitive Area
- Forest Park
- Local Nature Reserve
- Marine Nature Reserve
- National Nature Reserve
- National Park
- Nitrate Sensitive Area
- Nitrate Vulnerable Zone
- Ramsar Site
- Site of Special Scientific Interest
- Special Area of Conservation
- Special Protection Area
- World Heritage Sites

Site Sensitivity Context Map - Slice A



Order Details

Order Number: 307147407_1_1
 Customer Ref: 23/36419
 National Grid Reference: 527330, 184980
 Slice: A
 Site Area (Ha): 0.02
 Search Buffer (m): 1000

Site Details

Flat 1, 15, Howitt Road, LONDON, NW3 4LT

Landmark[®]
 INFORMATION GROUP

Tel: 0844 844 9952
 Fax: 0844 844 9951
 Web: www.envirocheck.co.uk