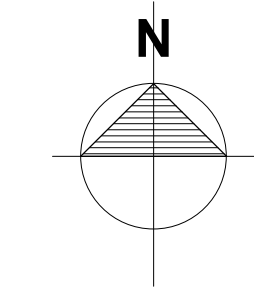


notes:  
 Do not scale from this drawing  
 All dimensions to be checked on site and any discrepancies reported to the Architect/Contract Administrator before proceeding with the works on site, or off-site fabrication

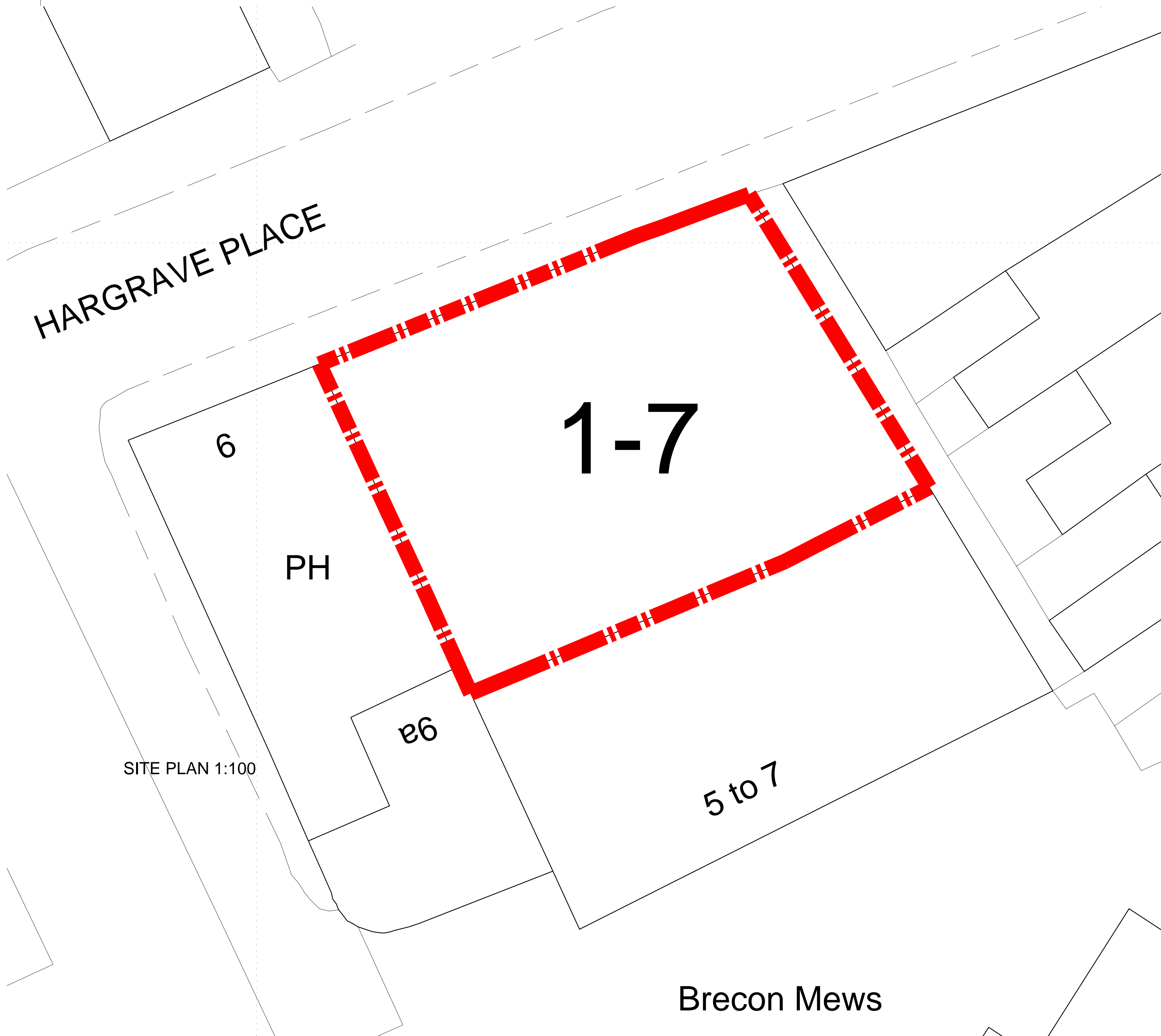
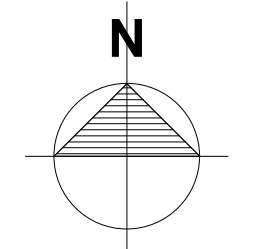
**SITE AREA**  
 301 SQM  
 3240 SQFT  
 0.03 HECTARES  
 SUBJECT TO FULL  
 SITE SURVEY



LOCATION PLAN 1:1250

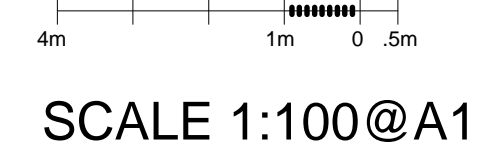


BLOCK PLAN 1:500



SITE PLAN 1:100

SITE PLAN 1:100 @ A1



For Information		
revision	description	date
<small>GENESIS ARCHITECTS LTD                      7 St Margarets Road, Stamford Abbots                      Ware Hertfordshire SG12 8EP                      T: 01920 877998                      F: 01920 877998                      E: genesis.architects@btconnect.com                      W: www.genesisarchitects.ltd.uk</small>		
client Hargrave Developments Ltd		
project RESIDENTIAL DEVELOPMENT AT 1-7 HARGRAVE PLACE LONDON N7 0BP		
title LOCATION PLAN, BLOCK PLAN SITE PLAN		
date	scale	drawn
JUNE 14	AS SHOWN	IRMB
drawing no	revision	
GAL 200 (PC) 001 /		