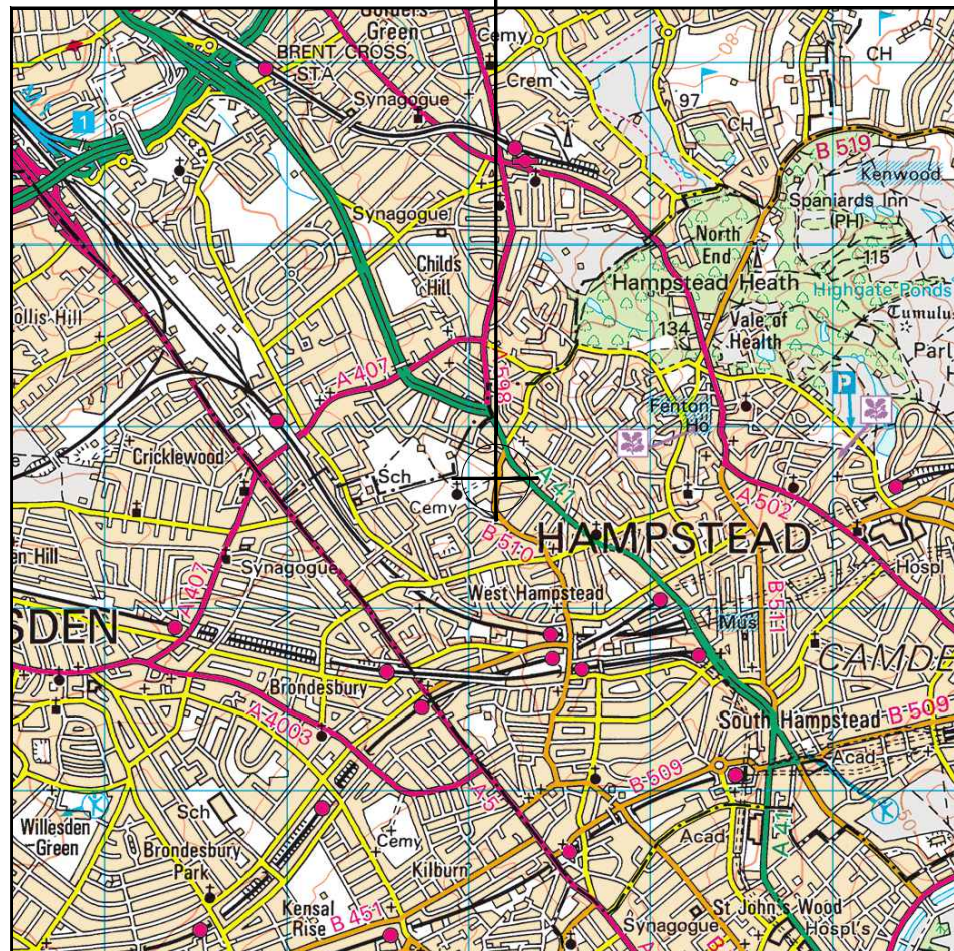
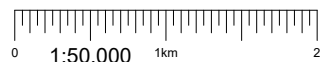


SITE LOCATION



Reproduced by permission of Ordnance Survey on behalf of the Controller of His Majesty's Stationery Office
All rights reserved. © Crown Copyright licence no. 100022432

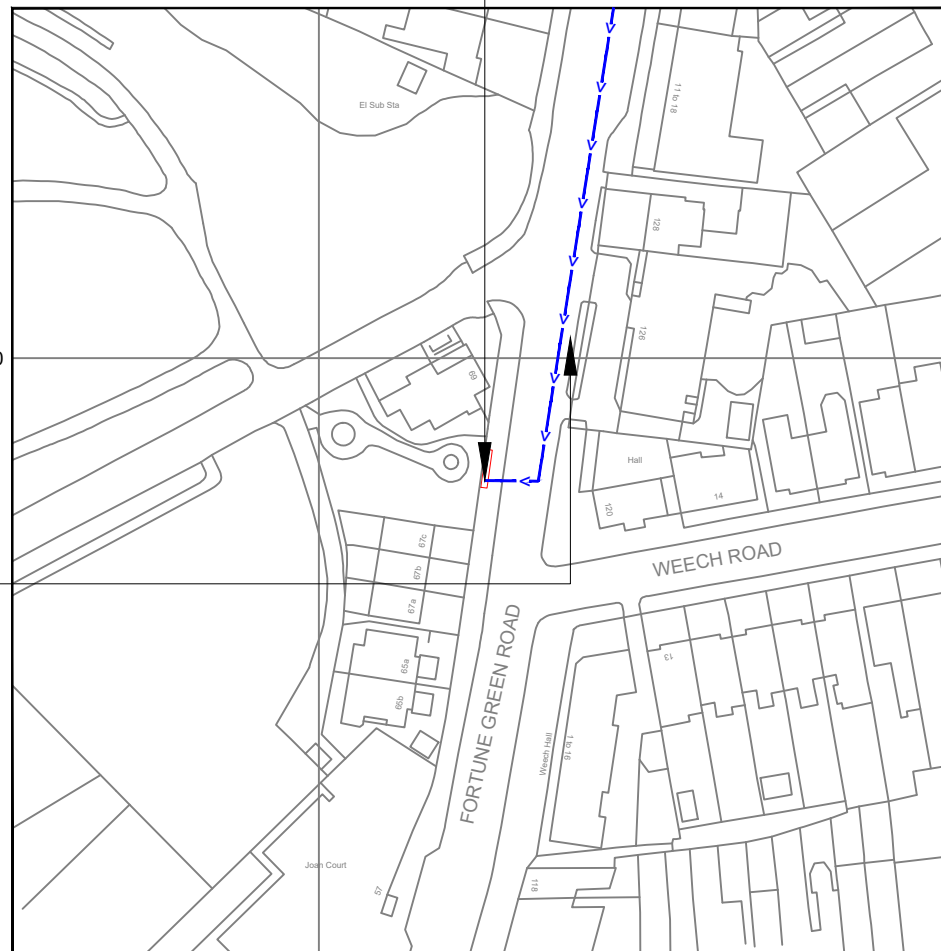
SITE AREA PLAN



SITE PHOTOGRAPH




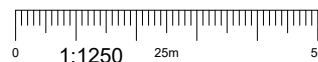
PARKING LOCATION



Reproduced by permission of Ordnance Survey on behalf of the Controller of His Majesty's Stationery Office
All rights reserved. © Crown Copyright licence no. 100022432

NGR E: 525127 N: 185680

SITE LOCATION PLAN



GOOGLE MAPS QR CODE

GOOGLE MAPS - <https://goo.gl/maps/PikCdCWWqoQQCFzU9>

STREETVIEW - <https://goo.gl/maps/tuiKPGUMDedEdVnaA>

NOTES:

- ALL DIMENSIONS IN MM UNLESS OTHERWISE NOTED.

Access Route To Site:

Directions To Site: - Head north-west on M1, Use any lane to merge onto M1 via the slip road to London, Take A41 to Fortune Green Rd, Use the right lane to merge onto N Circular Rd./A406, Use the 2nd from the left lane to take the slip road to Kilburn/Cricklewood, At the roundabout, take the 3rd exit, Take the slip road onto Brent Cross Flyover/A41, Continue to follow A41, Slight right onto Fortune Green Rd, Destination will be on the right.

A	Issued for Planning	JS	GBC	12.05.23
REV	MODIFICATION	BY	CH	DATE

Signal Infrastructure Limited UK

c/o Hutchison 3G UK Limited
450 Longwater Avenue,
Green Park,
Reading,
Berkshire
RG2 6GF

Design Consultant & Principal Contractor:



Great British Communications
Lapping House, Block 3 Forward Point,
Ton House Lane, Widnes, Cheshire, WAB 0SL
t. 44 (0)151 420 4128
www.gbcservices.co.uk

Site Name: **FORTUNE GREEN ROAD**

3UK Nominal ID: **CMN19915**

Address: **FORTUNE GREEN ROAD
WEST HAMPSTEAD
CAMDEN
GREATER LONDON
NW6 1DT**

Title: **002 SITE LOCATION PLAN**

Project: **UNILATERAL SW**

Purpose of Issue: **PLANNING**

MBNL/TM/H3G Cell ID:
CDN241/84940/NW0695

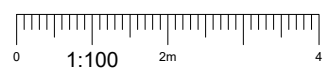
Drawing No: **CMN19915_CDN241_84940_NW0695_GA_REV A**

Issue: **A**

100mm
50mm
10mm



PROPOSED SITE PLAN



NOTES:

1. ALL DIMENSIONS IN MM UNLESS OTHERWISE NOTED.

REV	MODIFICATION	BY	CH	DATE
A	Issued for Planning	JS	GBC	12.05.23

Signal Infrastructure Limited UK
 c/o Hutchison 3G UK Limited
 450 Longwater Avenue,
 Green Park,
 Reading,
 Berkshire
 RG2 6GF

Design Consultant & Principal Contractor:

 Great British Communications
 Lapping House, Block 3 Forward Point,
 Ton House Lane, Widnes, Cheshire, WAB 0SL
 t. 44 (0)151 420 4128
 www.gbcservices.co.uk

Site Name: **FORTUNE GREEN ROAD**

3UK Nominal ID: **CMN19915**

Address: **FORTUNE GREEN ROAD
 WEST HAMPSTEAD
 CAMDEN
 GREATER LONDON
 NW6 1DT**

Title: **215 PROPOSED SITE PLAN**

Project: **UNILATERAL SW**

Purpose of Issue: **PLANNING**

MBNL/TM/H3G Cell ID:
CDN241/84940/NW0695

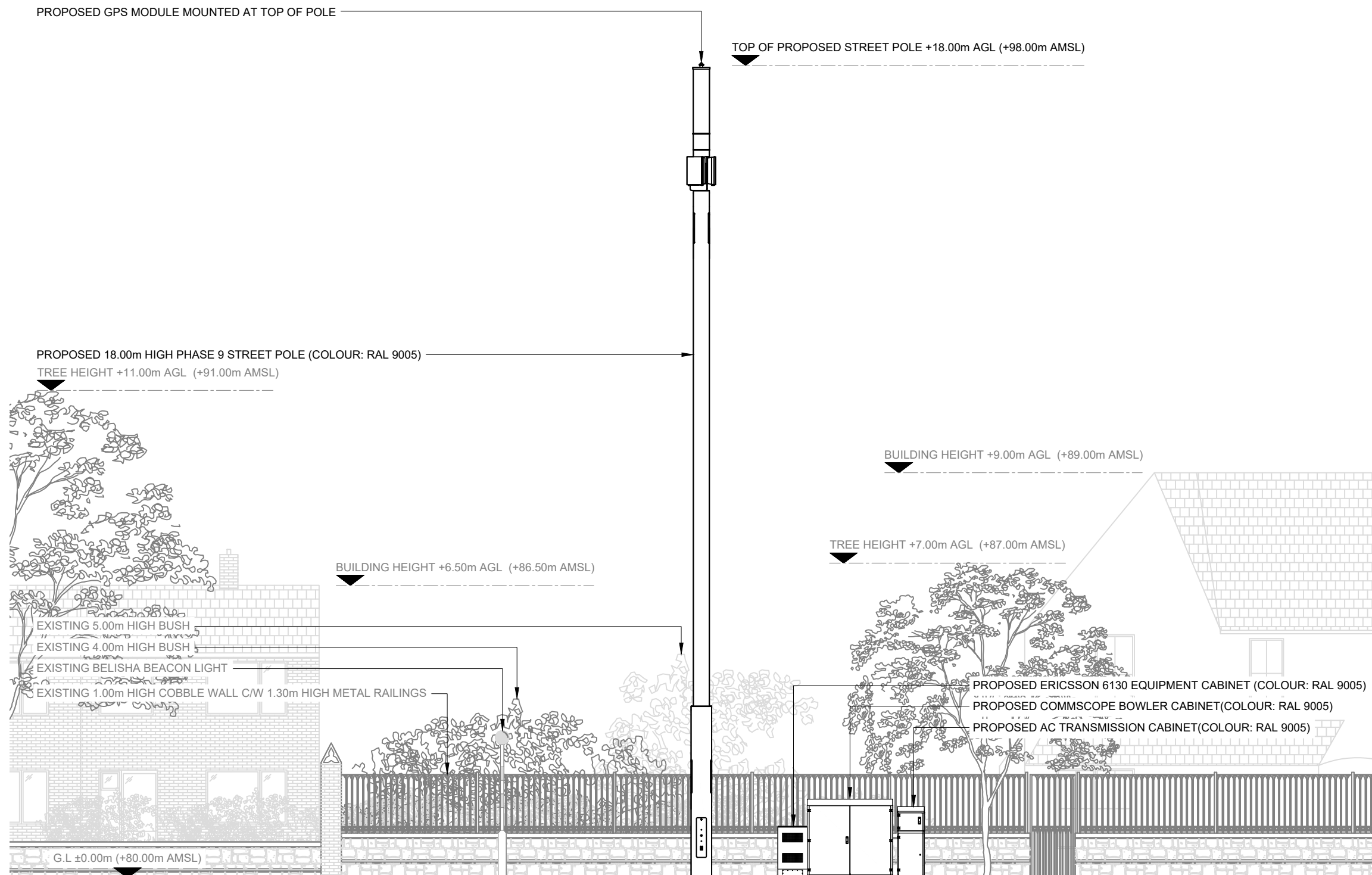
Drawing No: **CMN19915_CDN241_84940_NW0695_GA_REV A** Issue: **A**

100mm
50mm
10mm

Antenna Aperture ID	Proposed 4G/5G Bearing
A1	N/A*
A2	N/A*
B1	90°
B2	90°
C1	210°
C2	210°

NOTES:

- ALL DIMENSIONS IN MM UNLESS OTHERWISE NOTED.



REV	MODIFICATION	BY	CH	DATE
A	Issued for Planning	JS	GBC	12.05.23

Signal Infrastructure Limited UK

c/o Hutchison 3G UK Limited
 450 Longwater Avenue,
 Green Park,
 Reading,
 Berkshire
 RG2 6GF

Design Consultant & Principal Contractor:



Great British Communications
 Lapping House, Block 3 Forward Point,
 Ton House Lane, Widnes, Cheshire, WAB 0SL
 t. 44 (0)151 420 4128
 www.gbcservices.co.uk

Site Name:

FORTUNE GREEN ROAD

3UK Nominal ID:

CMN19915

Address:

**FORTUNE GREEN ROAD
 WEST HAMPSTEAD
 CAMDEN
 GREATER LONDON
 NW6 1DT**

Title:

265 PROPOSED SITE ELEVATION

Project:

UNILATERAL SW

Purpose of Issue:

PLANNING

MBNL/TM/H3G Cell ID:
CDN241/84940/NW0695

Drawing No:

CMN19915_CDN241_84940_NW0695_GA_REV A

Issue:

A