

Appendix H Envirocheck Report

Envirocheck[®] Report:

Datasheet

Order Details:

Order Number:

291299140_1_1

Customer Reference:

STU5616

National Grid Reference:

528090, 183870

Slice:

A

Site Area (Ha):

0.02

Search Buffer (m):

1000

Site Details:

Primrose Hill Studios

Client Details:

Ms S Ltd
Soiltechnics
Cedar Barn
White Lodge
Walgrave
Northampton
NN6 9PY

Report Section	Page Number
Summary	-
Agency & Hydrological	1
Waste	21
Hazardous Substances	-
Geological	24
Industrial Land Use	28
Sensitive Land Use	65
Data Currency	66
Data Suppliers	75
Useful Contacts	76

Introduction

The Environment Act 1995 has made site sensitivity a key issue, as the legislation pays as much attention to the pathways by which contamination could spread, and to the vulnerable targets of contamination, as it does the potential sources of contamination. For this reason, Landmark's Site Sensitivity maps and Datasheet(s) place great emphasis on statutory data provided by the Environment Agency/Natural Resources Wales and the Scottish Environment Protection Agency; it also incorporates data from Natural England (and the Scottish and Welsh equivalents) and Local Authorities; and highlights hydrogeological features required by environmental and geotechnical consultants. It does not include any information concerning past uses of land. The datasheet is produced by querying the Landmark database to a distance defined by the client from a site boundary provided by the client. In this datasheet the National Grid References (NGRs) are rounded to the nearest 10m in accordance with Landmark's agreements with a number of Data Suppliers.

Copyright Notice

© Landmark Information Group Limited 2022. The Copyright on the information and data and its format as contained in this Envirocheck® Report ("Report") is the property of Landmark Information Group Limited ("Landmark") and several other Data Providers, including (but not limited to) Ordnance Survey, British Geological Survey, the Environment Agency/Natural Resources Wales and Natural England, and must not be reproduced in whole or in part by photocopying or any other method. The Report is supplied under Landmark's Terms and Conditions accepted by the Customer. A copy of Landmark's Terms and Conditions can be found with the Index Map for this report. Additional copies of the Report may be obtained from Landmark, subject to Landmark's charges in force from time to time. The Copyright, design rights and any other intellectual rights shall remain the exclusive property of Landmark and /or other Data providers, whose Copyright material has been included in this Report. © Environment Agency & United Kingdom Research and Innovation 2022. © Natural Resources Wales & United Kingdom Research and Innovation 2022.

Natural England Copyright Notice

Site of Special Scientific Interest, National Nature Reserve, Ramsar, Special Protection Area, Special Conservation Area, Marine Nature Reserve data (derived from Ordnance Survey 1:10000 raster) is provided by, and used with the permission of, Natural England who retain the copyright and Intellectual Property Rights for the data.

Scottish Natural Heritage Copyright

Contains SNH information licensed under the Open Government Licence v3.0.

Ove Arup Copyright Notice

The Mining Instability data was obtained on licence from Ove Arup & Partners Limited (for further information, contact mining.review@arup.com). No reproduction or further use of such Data is to be made without the prior written consent of Ove Arup & Partners Limited. The supplied Mining Instability data is derived from publicly available records and other third party sources and neither Ove Arup & Partners nor Landmark warrant the accuracy or completeness of such information or data.

Stantec Copyright Notice

The cavity data presented has been extracted from the PBA (now Stantec UK Ltd) enhanced version of the original DEFRA national cavity databases. Stantec UK Ltd retain the copyright & intellectual property rights in the data. Whilst all reasonable efforts are made to check that the information contained in the cavity databases is accurate we do not warrant that the data is complete or error free. The information is based upon our own researches and those collated from a number of external sources and is continually being augmented and updated by Stantec UK Ltd. In no event shall Stantec UK Ltd or Landmark be liable for any loss or damage including, without limitation, indirect or consequential loss or damage arising from the use of this data.

Radon Potential dataset Copyright Notice

Information supplied from a joint dataset compiled by The British Geological Survey and Public Health England.

Natural Resources Wales Copyright Notice

Contains Natural Resources Wales information © Natural Resources Wales and Database Right. All rights Reserved. Contains Ordnance Survey Data. Ordnance Survey Licence number 100019741. Crown Copyright and Database Right. Contains Natural Resources Wales information © Natural Resources Wales and Database Right. All rights Reserved. Some features of this information are based on digital spatial data licensed from the Centre for Ecology & Hydrology © NERC (CEH). Defra, Met Office and DARD Rivers Agency © Crown copyright. © Cranfield University. © James Hutton Institute. Contains OS data © Crown copyright and database right 2022. Land & Property Services © Crown copyright and database right.

Report Version v53.0

Data Type	Page Number	On Site	0 to 250m	251 to 500m	501 to 1000m (*up to 2000m)
Agency & Hydrological					
BGS Groundwater Flooding Susceptibility					n/a
Contaminated Land Register Entries and Notices					
Discharge Consents	pg 1			1	3
Prosecutions Relating to Controlled Waters			n/a	n/a	n/a
Enforcement and Prohibition Notices					
Integrated Pollution Controls					
Integrated Pollution Prevention And Control					
Local Authority Integrated Pollution Prevention And Control					
Local Authority Pollution Prevention and Controls	pg 1			5	9
Local Authority Pollution Prevention and Control Enforcements					
Nearest Surface Water Feature	pg 3		Yes		
Pollution Incidents to Controlled Waters	pg 3		1	1	
Prosecutions Relating to Authorised Processes	pg 4		1		
Registered Radioactive Substances	pg 4			5	4
River Quality	pg 5		1		
River Quality Biology Sampling Points					
River Quality Chemistry Sampling Points					
Substantiated Pollution Incident Register	pg 5				1
Water Abstractions	pg 6			8	(*37)
Water Industry Act Referrals					
Groundwater Vulnerability Map	pg 17	Yes	n/a	n/a	n/a
Groundwater Vulnerability - Soluble Rock Risk			n/a	n/a	n/a
Groundwater Vulnerability - Local Information			n/a	n/a	n/a
Bedrock Aquifer Designations	pg 17	Yes	n/a	n/a	n/a
Superficial Aquifer Designations			n/a	n/a	n/a
Source Protection Zones	pg 17		1	1	
Extreme Flooding from Rivers or Sea without Defences				n/a	n/a
Flooding from Rivers or Sea without Defences				n/a	n/a
Areas Benefiting from Flood Defences				n/a	n/a
Flood Water Storage Areas				n/a	n/a
Flood Defences				n/a	n/a
OS Water Network Lines	pg 17		1		20

Data Type	Page Number	On Site	0 to 250m	251 to 500m	501 to 1000m (*up to 2000m)
Waste					
BGS Recorded Landfill Sites					
Historical Landfill Sites					
Integrated Pollution Control Registered Waste Sites					
Licensed Waste Management Facilities (Landfill Boundaries)					
Licensed Waste Management Facilities (Locations)	pg 21				2
Local Authority Landfill Coverage		1	n/a	n/a	n/a
Local Authority Recorded Landfill Sites					
Potentially Infilled Land (Non-Water)					
Potentially Infilled Land (Water)	pg 21			3	3
Registered Landfill Sites					
Registered Waste Transfer Sites	pg 22				3
Registered Waste Treatment or Disposal Sites	pg 23			1	
Hazardous Substances					
Control of Major Accident Hazards Sites (COMAH)					
Explosive Sites					
Notification of Installations Handling Hazardous Substances (NIHHS)					
Planning Hazardous Substance Consents					
Planning Hazardous Substance Enforcements					

Data Type	Page Number	On Site	0 to 250m	251 to 500m	501 to 1000m (*up to 2000m)
Geological					
BGS 1:625,000 Solid Geology	pg 24	Yes	n/a	n/a	n/a
BGS Estimated Soil Chemistry					
BGS Recorded Mineral Sites					
BGS Urban Soil Chemistry	pg 24		Yes	Yes	Yes
BGS Urban Soil Chemistry Averages	pg 27	Yes			
CBSCB Compensation District			n/a	n/a	n/a
Coal Mining Affected Areas			n/a	n/a	n/a
Mining Instability			n/a	n/a	n/a
Man-Made Mining Cavities					
Natural Cavities					
Non Coal Mining Areas of Great Britain				n/a	n/a
Potential for Collapsible Ground Stability Hazards	pg 27	Yes		n/a	n/a
Potential for Compressible Ground Stability Hazards				n/a	n/a
Potential for Ground Dissolution Stability Hazards				n/a	n/a
Potential for Landslide Ground Stability Hazards	pg 27	Yes	Yes	n/a	n/a
Potential for Running Sand Ground Stability Hazards	pg 27	Yes		n/a	n/a
Potential for Shrinking or Swelling Clay Ground Stability Hazards	pg 27	Yes		n/a	n/a
Radon Potential - Radon Affected Areas			n/a	n/a	n/a
Radon Potential - Radon Protection Measures			n/a	n/a	n/a
Industrial Land Use					
Contemporary Trade Directory Entries	pg 28		12	33	164
Fuel Station Entries	pg 45			1	3
Points of Interest - Commercial Services	pg 46			4	48
Points of Interest - Education and Health	pg 50				1
Points of Interest - Manufacturing and Production	pg 50		6	8	35
Points of Interest - Public Infrastructure	pg 54				7
Points of Interest - Recreational and Environmental	pg 55		1	11	45
Gas Pipelines					
Underground Electrical Cables	pg 59		4	9	33

Data Type	Page Number	On Site	0 to 250m	251 to 500m	501 to 1000m (*up to 2000m)
Sensitive Land Use					
Ancient Woodland					
Areas of Adopted Green Belt					
Areas of Unadopted Green Belt					
Areas of Outstanding Natural Beauty					
Environmentally Sensitive Areas					
Forest Parks					
Local Nature Reserves	pg 65				1
Marine Nature Reserves					
National Nature Reserves					
National Parks					
Nitrate Sensitive Areas					
Nitrate Vulnerable Zones					
Ramsar Sites					
Sites of Special Scientific Interest					
Special Areas of Conservation					
Special Protection Areas					
World Heritage Sites					

Map ID	Details	Quadrant Reference (Compass Direction)	Estimated Distance From Site	Contact	NGR
1	Discharge Consents Operator: National Grid Company Plc. Property Type: SUB-STATION/ELECTRICITY/GAS/AIR CONDITIONING SUPPLY Location: Fitzroy Bridge Outlet, Primrosehill, Camden, London Authority: Environment Agency, Thames Region Catchment Area: Not Given Reference: CTMR.0387 Permit Version: 1 Effective Date: 28th March 1980 Issued Date: 28th March 1980 Revocation Date: Not Supplied Discharge Type: Trade Discharges - Cooling Water Discharge: Canal Environment: Grand Union canal Receiving Water: Grand Union canal Status: Transferred from Rivers (Prevention of Pollution) Act 1951-1961 Positional Accuracy: Located by supplier to within 100m	A13NE (E)	269	2	528360 183920
2	Discharge Consents Operator: The Jim Henson Studio Property Type: SPORT, AMUSEMENT+RECREATION/GOLF CLUB/GYM/THEME PK/SPA Location: 30 Oval Road, Camden Town, London, Nw1 7de Authority: Environment Agency, Thames Region Catchment Area: Not Given Reference: CATM.2853 Permit Version: 1 Effective Date: 1st April 1997 Issued Date: 1st April 1997 Revocation Date: 30th September 2005 Discharge Type: Trade Discharges - Cooling Water Discharge: Canal Environment: Guc - Paddington Arm Receiving Water: Guc - Paddington Arm Status: Revoked (Water Resources Act 1991, Section 88 & Schedule 10 as amended by Environment Act 1995) Positional Accuracy: Located by supplier to within 10m	A14NW (E)	535	2	528600 184050
2	Discharge Consents Operator: Rushes Motion Control Property Type: SPORT, AMUSEMENT+RECREATION/GOLF CLUB/GYM/THEME PK/SPA Location: 30 Oval Road, Camden Town, London, Nw1 7de Authority: Environment Agency, Thames Region Catchment Area: Not Given Reference: Cntm.1566 Permit Version: 1 Effective Date: 1st September 1994 Issued Date: 1st September 1994 Revocation Date: 1st October 1996 Discharge Type: Trade Discharges - Cooling Water Discharge: Freshwater Stream/River Environment: Guc - Paddington Arm Receiving Water: Guc - Paddington Arm Status: Lapsed (under Environment Act 1995, Schedule 23) Positional Accuracy: Located by supplier to within 100m	A14NW (E)	535	2	528600 184050
3	Discharge Consents Operator: Thames Water Utilities Ltd Property Type: WTW/WATER COLLECTION/TREATMENT/SUPPLY Location: Barrow Hill Authority: Environment Agency, Thames Region Catchment Area: Not Supplied Reference: Temp.0018 Permit Version: 1 Effective Date: 15th September 1989 Issued Date: 15th September 1989 Revocation Date: 5th October 2000 Discharge Type: Trade Effluent Discharge: Freshwater Stream/River Environment: River Thames Receiving Water: River Thames Status: Authorisation revoked Positional Accuracy: Located by supplier to within 100m	A12SE (SW)	545	2	527600 183600
4	Local Authority Pollution Prevention and Controls Name: Lex Volvo Location: 1 Dumpton Place, Gloucester Avenue, Chalk Farm, LONDON, NW1 8JB Authority: London Borough of Camden, Pollution Projects Team Permit Reference: Not Given Dated: 7th January 1994 Process Type: Local Authority Air Pollution Control Description: PG6/34 Respraying of road vehicles Status: Authorised Positional Accuracy: Manually positioned to the address or location	A13NE (N)	275	3	528165 184138

Map ID	Details	Quadrant Reference (Compass Direction)	Estimated Distance From Site	Contact	NGR
5	Local Authority Pollution Prevention and Controls Name: Primrose Valet Location: 91 Regent'S Park Road, London, Nw1 8ur Authority: London Borough of Camden, Pollution Projects Team Permit Reference: PPC/DC53 Dated: 28th January 2009 Process Type: Local Authority Pollution Prevention and Control Description: PG6/46 Dry cleaning Status: Permitted Positional Accuracy: Manually positioned to the address or location	A13NW (NW)	327	3	527917 184155
6	Local Authority Pollution Prevention and Controls Name: London Zoo Location: Regents Park, LONDON, NW1 4RY Authority: Westminster City Council, Environmental Health Department Permit Reference: Not Given Dated: 1st November 1992 Process Type: Local Authority Air Pollution Control Description: PG5/1 Clinical waste incineration processes under 1 tonne an hour Status: Authorisation has expired Positional Accuracy: Automatically positioned to the address	A8NW (S)	384	4	528016 183480
7	Local Authority Pollution Prevention and Controls Name: Wm Morrisons Supermarkets Plc Location: Chalk Farm Road, London, Nw1 8aa Authority: London Borough of Camden, Pollution Projects Team Permit Reference: PPC/DC1 Dated: 26th January 2007 Process Type: Local Authority Pollution Prevention and Control Description: PG6/46 Dry cleaning Status: Permitted Positional Accuracy: Located by supplier to within 10m	A14NW (NE)	440	3	528439 184146
7	Local Authority Pollution Prevention and Controls Name: Wm Morrisons Supermarkets Plc Location: Chalk Farm Road, LONDON, NW1 8AA Authority: London Borough of Camden, Pollution Projects Team Permit Reference: PPC19 Dated: 22nd December 1998 Process Type: Local Authority Pollution Prevention and Control Description: PG1/14 Petrol filling station Status: Permitted Positional Accuracy: Located by supplier to within 10m	A14NW (NE)	440	3	528439 184146
8	Local Authority Pollution Prevention and Controls Name: Texaco Location: 81-85 Chalk Farm Road, LONDON, NW1 8AR Authority: London Borough of Camden, Pollution Projects Team Permit Reference: NOT GIVEN Dated: 24th December 1998 Process Type: Local Authority Air Pollution Control Description: PG1/14 Petrol filling station Status: Site Closed Positional Accuracy: Manually positioned to the address or location	A18SE (N)	538	3	528269 184381
9	Local Authority Pollution Prevention and Controls Name: Jet Petrol Station Location: 120 Parkway, LONDON, NW1 7NY Authority: London Borough of Camden, Pollution Projects Team Permit Reference: Not Given Dated: 11th December 1998 Process Type: Local Authority Air Pollution Control Description: PG1/14 Petrol filling station Status: Authorised Positional Accuracy: Manually positioned to the address or location	A14SW (E)	604	3	528655 183640
9	Local Authority Pollution Prevention and Controls Name: Smart Dry Cleaners Location: 104 Parkway, London, Nw1 7an Authority: London Borough of Camden, Pollution Projects Team Permit Reference: PPC/DC20 Dated: 26th January 2007 Process Type: Local Authority Pollution Prevention and Control Description: PG6/46 Dry cleaning Status: Permitted Positional Accuracy: Located by supplier to within 10m	A14SW (E)	620	3	528685 183676

Map ID	Details	Quadrant Reference (Compass Direction)	Estimated Distance From Site	Contact	NGR
10	Local Authority Pollution Prevention and Controls Name: Esso Location: 29 Chalk Farm Road, LONDON, NW1 8AG Authority: London Borough of Camden, Pollution Projects Team Permit Reference: PPC15 Dated: 24th December 1998 Process Type: Local Authority Pollution Prevention and Control Description: PG1/14 Petrol filling station Status: Permitted Positional Accuracy: Manually positioned to the address or location	A19SW (NE)	632	3	528567 184291
11	Local Authority Pollution Prevention and Controls Name: Paradise Cleaners Ltd Location: 58 Parkway, London, Nw1 7ah Authority: London Borough of Camden, Pollution Projects Team Permit Reference: PPC/DC39 Dated: 12th January 2007 Process Type: Local Authority Pollution Prevention and Control Description: PG6/46 Dry cleaning Status: Permitted Positional Accuracy: Located by supplier to within 10m	A14SW (E)	666	3	528753 183762
12	Local Authority Pollution Prevention and Controls Name: W Starling Location: 9 -11 Leybourne Road, CAMDEN, NW1 8QY Authority: London Borough of Camden, Pollution Projects Team Permit Reference: PPC1 Dated: 9th January 1996 Process Type: Local Authority Pollution Prevention and Control Description: PG6/34 Respraying of road vehicles Status: Permitted Positional Accuracy: Automatically positioned to the address	A19SE (NE)	791	3	528811 184208
13	Local Authority Pollution Prevention and Controls Name: The Dry Cleaners Of Hampstead Location: 80 Haverstock Hill, London, Nw3 2be Authority: London Borough of Camden, Pollution Projects Team Permit Reference: PPC/DC41 Dated: 25th June 2007 Process Type: Local Authority Pollution Prevention and Control Description: PG6/46 Dry cleaning Status: Permitted Positional Accuracy: Located by supplier to within 10m	A18NW (N)	838	3	527875 184684
14	Local Authority Pollution Prevention and Controls Name: Chequers Textile Care Ltd Location: 48 Englands Lane, London, Nw3 4ue Authority: London Borough of Camden, Pollution Projects Team Permit Reference: PPC/DC47 Dated: 5th December 2006 Process Type: Local Authority Pollution Prevention and Control Description: PG6/46 Dry cleaning Status: Permitted Positional Accuracy: Located by supplier to within 10m	A17NE (NW)	917	3	527498 184580
15	Local Authority Pollution Prevention and Controls Name: J T Coachworks Location: 52A Prince Wales Road, LONDON, NW5 3LR Authority: London Borough of Camden, Pollution Projects Team Permit Reference: Not Given Dated: 30th April 1993 Process Type: Local Authority Air Pollution Control Description: PG6/34 Respraying of road vehicles Status: Authorisation revoked Positional Accuracy: Automatically positioned to the address	A19NW (NE)	967	3	528594 184700
	Nearest Surface Water Feature	A13SE (E)	204	-	528284 183788
16	Pollution Incidents to Controlled Waters Property Type: Not Given Location: Hampstead Road Lock, CAMDEN TOWN Authority: Environment Agency, Thames Region Pollutant: Oils - Unknown Note: Not Supplied Incident Date: 17th December 1998 Incident Reference: THNE1998041401 Catchment Area: Not Given Receiving Water: Not Given Cause of Incident: Not Given Incident Severity: Category 3 - Minor Incident Positional Accuracy: Located by supplier to within 100m	A13NW (NW)	151	2	528000 184000

Map ID	Details	Quadrant Reference (Compass Direction)	Estimated Distance From Site	Contact	NGR
17	Pollution Incidents to Controlled Waters Property Type: Not Given Location: Prince Albert Road Authority: Environment Agency, Thames Region Pollutant: Not Given Note: Confirmed incident Incident Date: 4th April 1999 Incident Reference: THNE1999043097 Catchment Area: Not Given Receiving Water: Not Given Cause of Incident: Not Given Incident Severity: Category 3 - Minor Incident Positional Accuracy: Approximate location provided by supplier	A13SE (SE)	264	2	528300 183700
18	Prosecutions Relating to Authorised Processes Location: Regents Park Road, London, Nw1 Prosecution Text: Failure to comply with packaging waste regulations Prosecution Act: Pro97 Hearing Date: 6th September 2007 Verdict: Guilty Fine: 85000 Costs: 8836 Positional Accuracy: Manually positioned to the road within the address or location	A13SE (SE)	140	2	528192 183763
19	Registered Radioactive Substances Name: Institute Of Zoology Location: Zoological Society Of London, Regents Park, LONDON, Greater London, NW1 4RY Authority: Environment Agency, Thames Region Permit Reference: AQ9405 Dated: 30th August 1995 Process Type: Authorisation under S13 RSA for the disposal of Radioactive waste (was RSA60 S7) Description: Minor variation to authorisation under RSA Status: Authorisation superseded by a substantial or non substantial variation Positional Accuracy: Unknown	A8NW (S)	380	2	528016 183485
19	Registered Radioactive Substances Name: Institute Of Zoology Location: Regents Park, London, NW1 4RY Authority: Environment Agency, Thames Region Permit Reference: Bw7007 Dated: 1st December 2003 Process Type: Authorisation under S13 RSA for the disposal of Radioactive waste (was RSA60 S7) Description: Minor variation to authorisation under RSA Status: Application has been authorised and any conditions apply to the operator Positional Accuracy: Automatically positioned to the address	A8NW (S)	385	2	528011 183480
19	Registered Radioactive Substances Name: Institute Of Zoology Location: Zoological Society Of London, Regents Park, LONDON, Greater London, NW1 4RY Authority: Environment Agency, Thames Region Permit Reference: AC7596 Dated: 31st March 1991 Process Type: Registration under S7 RSA for the keeping and use of Radioactive materials (was RSA60 S1) Description: Registration under the Act of an open source which is also the subject of an authorisation Status: Authorisation superseded by a substantial or non substantial variation Positional Accuracy: Unknown	A8NW (S)	385	2	528011 183480
19	Registered Radioactive Substances Name: Institute Of Zoology Location: London Zoo, Regents Park, LONDON, Greater London, NW1 4RY Authority: Environment Agency, Thames Region Permit Reference: AS7515 Dated: 21st December 1995 Process Type: Registration under S7 RSA for the keeping and use of Radioactive materials (was RSA60 S1) Description: Substantial variation to a registration under the Act of an open source which is also the subject of an authorisation Status: Application has been authorised and any conditions apply to the operator Positional Accuracy: Unknown	A8NW (S)	389	2	528016 183475

Map ID	Details	Quadrant Reference (Compass Direction)	Estimated Distance From Site	Contact	NGR
19	Registered Radioactive Substances Name: Institute Of Zoology Location: Zoological Society Of London, Regents Park, LONDON, Greater London, NW1 4RY Authority: Environment Agency, Thames Region Permit Reference: AC7588 Dated: 31st March 1991 Process Type: Authorisation under S13 RSA for the disposal of Radioactive waste (was RSA60 S7) Description: Authorisation under RSA Status: Authorisation superseded by a substantial or non substantial variation Positional Accuracy: Unknown	A8NW (S)	390	2	528011 183475
20	Registered Radioactive Substances Name: Omnilabs (Uk) Ltd Location: Bewlay House, 32 Jamestown Road, LONDON, Greater London, NW1 7BY Authority: Environment Agency, Thames Region Permit Reference: AE8755 Dated: 31st March 1991 Process Type: Authorisation under S13 RSA for the disposal of Radioactive waste (was RSA60 S7) Description: Authorisation under RSA Status: Authorisation either revoked or cancelled Positional Accuracy: Unknown	A14NW (E)	567	2	528642 184022
20	Registered Radioactive Substances Name: Unilabs Clinical Pathology Location: Bewlay House, 32 Jamestown Road, LONDON, Greater London, NW1 7BY Authority: Environment Agency, Thames Region Permit Reference: BC2742 Dated: 21st October 1998 Process Type: Authorisation under S13 RSA for the disposal of Radioactive waste (was RSA60 S7) Description: Authorisation under RSA Status: Application made in error Positional Accuracy: Unknown	A14NW (E)	594	2	528671 184018
21	Registered Radioactive Substances Name: Spirogen Ltd Location: 2, Royal College Street, London, NW1 0NH Authority: Environment Agency, Thames Region Permit Reference: CA5052 Dated: 20th December 2006 Process Type: Registration under S7 RSA for the keeping and use of Radioactive materials (was RSA60 S1) Description: Registration under the Act of an open source which is also the subject of an authorisation Status: Authorisation either revoked or cancelled Positional Accuracy: Automatically positioned to the address	A14SE (E)	872	2	528965 183798
21	Registered Radioactive Substances Name: Spirogen Ltd Location: 2, Royal College Street, London, NW1 0NH Authority: Environment Agency, Thames Region Permit Reference: CA5079 Dated: 20th December 2006 Process Type: Authorisation under S13 RSA for the disposal of Radioactive waste (was RSA60 S7) Description: Authorisation under RSA Status: Authorisation either revoked or cancelled Positional Accuracy: Automatically positioned to the address	A14SE (E)	872	2	528965 183798
	River Quality Name: Guc (Paddington Arm) GQA Grade: River Quality E Reach: Canal Feeder - Camden Road Estimated Distance (km): 10.5 Flow Rate: Flow greater than 80 cumecs Flow Type: Canal Year: 2000	A13SE (E)	190	2	528277 183812
22	Substantiated Pollution Incident Register Authority: Environment Agency - Thames Region, North East Area Incident Date: 9th February 2008 Incident Reference: 562771 Water Impact: Category 4 - No Impact Air Impact: Category 2 - Significant Incident Land Impact: Category 4 - No Impact Positional Accuracy: Located by supplier to within 10m Pollutant: Atmospheric Pollutants and Effects: Smoke	A14NW (NE)	677	2	528712 184151

Map ID	Details	Quadrant Reference (Compass Direction)	Estimated Distance From Site	Contact	NGR
23	Water Abstractions Operator: British Waterways Board Licence Number: 28/39/39/0173 Permit Version: 100 Location: Oval Road, Camden - Grand Union Regents Canal Authority: Environment Agency, Thames Region Abstraction: Other Industrial/Commercial/Public Services: Non-Evaporative Cooling Abstraction Type: Water may be abstracted from a single point Source: Surface Daily Rate (m3): 20 Yearly Rate (m3): 7000 Details: Land At Oval Road, Camden, London Authorised Start: 01 January Authorised End: 31 December Permit Start Date: 8th December 1994 Permit End Date: Not Supplied Positional Accuracy: Located by supplier to within 10m	A14NW (E)	422	2	528490 184020
23	Water Abstractions Operator: British Waterways Licence Number: 28/39/39/0164B Permit Version: Not Supplied Location: Southampton Bridge, LONDON, Nw8 Authority: Environment Agency, Thames Region Abstraction: Industrial Cooling (Cegb) Abstraction Type: Not Supplied Source: River Daily Rate (m3): 3840 Yearly Rate (m3): 1 Details: Annual Abstraction Total Aggregated To Another Licence For Quantity Purposes. Authorised Start: Not Supplied Authorised End: Not Supplied Permit Start Date: Not Supplied Permit End Date: Not Supplied Positional Accuracy: Located by supplier to within 100m	A14NW (E)	424	2	528500 184000
23	Water Abstractions Operator: Canal And River Trust Licence Number: 28/39/39/0164 Permit Version: 101 Location: Southampton Bridge, London, Nw8 - Regents Canal Authority: Environment Agency, Thames Region Abstraction: Amenity: Spray Irrigation - Direct Abstraction Type: Water may be abstracted from a single point Source: Surface Daily Rate (m3): Not Supplied Yearly Rate (m3): Not Supplied Details: Pipeline Alongside The Regents Canal, London Authorised Start: 01 January Authorised End: 31 December Permit Start Date: 17th December 2007 Permit End Date: Not Supplied Positional Accuracy: Located by supplier to within 10m	A14NW (E)	431	2	528500 184020
23	Water Abstractions Operator: British Waterways Board Licence Number: 28/39/39/0164 Permit Version: 100 Location: Southampton Bridge, London, Nw8 - Regents Canal Authority: Environment Agency, Thames Region Abstraction: Amenity: Spray Irrigation - Direct Abstraction Type: Water may be abstracted from a single point Source: Surface Daily Rate (m3): 3840 Yearly Rate (m3): 1 Details: Pipeline Alongside The Regents Canal, London Authorised Start: 01 January Authorised End: 31 December Permit Start Date: 25th April 1983 Permit End Date: Not Supplied Positional Accuracy: Located by supplier to within 10m	A14NW (E)	431	2	528500 184020

Map ID	Details	Quadrant Reference (Compass Direction)	Estimated Distance From Site	Contact	NGR
24	Water Abstractions Operator: Zoological Society Of London Licence Number: 28/39/39/0035 Permit Version: 100 Location: Borehole At Regent'S Park, London Nw1 Authority: Environment Agency, Thames Region Abstraction: Zoos/Kennels/Stables: Animal Watering & General Use (Non Agricultural) Abstraction Type: Water may be abstracted from a single point Source: Groundwater Daily Rate (m3): 59 Yearly Rate (m3): 681 Details: Regent'S Park, London Nw1 Authorised Start: 01 January Authorised End: 31 December Permit Start Date: 4th April 1966 Permit End Date: Not Supplied Positional Accuracy: Located by supplier to within 100m	A8NW (S)	466	2	528000 183400
25	Water Abstractions Operator: Thames Water Utilities Ltd Licence Number: 28/39/39/0231 Permit Version: 1 Location: Barrow Hill Pumping Station - Borehole Authority: Environment Agency, Thames Region Abstraction: Public Water Supply: Potable Water Supply - Direct Abstraction Type: Water may be abstracted from a single point Source: Groundwater Daily Rate (m3): Not Supplied Yearly Rate (m3): Not Supplied Details: Barrow Hill Pumping Station Authorised Start: 01 January Authorised End: 31 December Permit Start Date: 1st April 2007 Permit End Date: Not Supplied Positional Accuracy: Located by supplier to within 10m	A12SE (W)	470	2	527640 183690
25	Water Abstractions Operator: Thames Water Utilities Ltd Licence Number: 28/39/39/0202 Permit Version: 1 Location: Barrow Hill Pumping Station - Borehole Authority: Environment Agency, Thames Region Abstraction: Public Water Supply: Potable Water Supply - Direct Abstraction Type: Water may be abstracted from a single point Source: Groundwater Daily Rate (m3): Not Supplied Yearly Rate (m3): Not Supplied Details: Barrow Hill Pumping Station Authorised Start: 01 January Authorised End: 31 December Permit Start Date: 26th September 2002 Permit End Date: Not Supplied Positional Accuracy: Located by supplier to within 10m	A12SE (W)	470	2	527640 183690
25	Water Abstractions Operator: Thames Water Utilities Ltd Licence Number: Th/039/0039/058 Permit Version: 1 Location: Borehole At Barrow Hill Authority: Environment Agency, Thames Region Abstraction: Public Water Supply: Potable Water Supply - Direct Abstraction Type: Water may be abstracted from a single point Source: Groundwater Daily Rate (m3): Not Supplied Yearly Rate (m3): Not Supplied Details: Not Supplied Authorised Start: 01 April Authorised End: 31 March Permit Start Date: 1st April 2013 Permit End Date: Not Supplied Positional Accuracy: Located by supplier to within 10m	A12SE (W)	471	2	527636 183697

Map ID	Details	Quadrant Reference (Compass Direction)	Estimated Distance From Site	Contact	NGR
	Water Abstractions Operator: Greenwich Leisure Limited Licence Number: 28/39/39/0091 Permit Version: 101 Location: Kentish Town Sports Centre, Prince Of Wales St Authority: Environment Agency, Thames Region Abstraction: Commercial/Industrial/Public Services: Drinking; Cooking; Sanitary; Washing; (Small Garden) Abstraction Type: Water may be abstracted from a single point Source: Groundwater Daily Rate (m3): Not Supplied Yearly Rate (m3): Not Supplied Details: Kentish Town Sports Centre, Prince Of Wales Road, London Authorised Start: 01 January Authorised End: 31 December Permit Start Date: 25th May 2012 Permit End Date: Not Supplied Positional Accuracy: Located by supplier to within 100m	A19NE (NE)	1089	2	528800 184700
	Water Abstractions Operator: Greenwich Leisure Limited Licence Number: 28/39/39/0091 Permit Version: 101 Location: Kentish Town Sports Centre, Prince Of Wales St Authority: Environment Agency, Thames Region Abstraction: Other Industrial/Commercial/Public Services: Process Water Abstraction Type: Water may be abstracted from a single point Source: Groundwater Daily Rate (m3): Not Supplied Yearly Rate (m3): Not Supplied Details: St. Pancras Public Baths, Prince Of Wales Road, London Nw1 Authorised Start: 01 January Authorised End: 31 December Permit Start Date: 25th May 2012 Permit End Date: Not Supplied Positional Accuracy: Located by supplier to within 100m	A19NE (NE)	1089	2	528800 184700
	Water Abstractions Operator: Greenwich Leisure Ltd Licence Number: 28/39/39/0091 Permit Version: 101 Location: Two Bores At Kentish Town Sports Centre, Prince Of Wales St Authority: Environment Agency, Thames Region Abstraction: Other Industrial/Commercial/Public Services: Process Water Abstraction Type: Water may be abstracted from a single point Source: Groundwater Daily Rate (m3): Not Supplied Yearly Rate (m3): Not Supplied Details: St. Pancras Public Baths, Prince Of Wales Road, London Nw1 Authorised Start: 01 January Authorised End: 31 December Permit Start Date: 5th April 2012 Permit End Date: Not Supplied Positional Accuracy: Located by supplier to within 100m	A19NE (NE)	1089	2	528800 184700
	Water Abstractions Operator: London Borough Of Camden Licence Number: 28/39/39/0091 Permit Version: 100 Location: Two Bores At Kentish Town Sports Centre, Prince Of Wales St Authority: Environment Agency, Thames Region Abstraction: Commercial/Industrial/Public Services: Drinking; Cooking; Sanitary; Washing; (Small Garden) Abstraction Type: Water may be abstracted from a single point Source: Groundwater Daily Rate (m3): 605 Yearly Rate (m3): 76509 Details: Kentish Town Sports Centre, Prince Of Wales Road, London Authorised Start: 01 January Authorised End: 31 December Permit Start Date: 13th June 1966 Permit End Date: Not Supplied Positional Accuracy: Located by supplier to within 100m	A19NE (NE)	1089	2	528800 184700

Map ID	Details	Quadrant Reference (Compass Direction)	Estimated Distance From Site	Contact	NGR
	Water Abstractions Operator: London Borough Of Camden Licence Number: 28/39/39/0091 Permit Version: 100 Location: Two Bores At Kentish Town Sports Centre, Prince Of Wales St Authority: Environment Agency, Thames Region Abstraction: Industrial; Commercial And Public Services: Laundry Use Abstraction Type: Water may be abstracted from a single point Source: Groundwater Daily Rate (m3): Not Supplied Yearly Rate (m3): Not Supplied Details: St. Pancras Public Baths, Prince Of Wales Road, London Nw1 Authorised Start: 01 January Authorised End: 31 December Permit Start Date: 13th June 1966 Permit End Date: Not Supplied Positional Accuracy: Located by supplier to within 10m	A19NE (NE)	1089	2	528800 184700
	Water Abstractions Operator: London Borough Of Camden Licence Number: 28/39/39/0091 Permit Version: 100 Location: Two Bores At Kentish Town Sports Centre, Prince Of Wales St Authority: Environment Agency, Thames Region Abstraction: Other Industrial/Commercial/Public Services: Process Water Abstraction Type: Water may be abstracted from a single point Source: Groundwater Daily Rate (m3): Not Supplied Yearly Rate (m3): Not Supplied Details: St. Pancras Public Baths, Prince Of Wales Road, London Nw1 Authorised Start: 01 January Authorised End: 31 December Permit Start Date: 13th June 1966 Permit End Date: Not Supplied Positional Accuracy: Located by supplier to within 10m	A19NE (NE)	1089	2	528800 184700
	Water Abstractions Operator: London Borough Of Camden Licence Number: 28/39/39/0219 Permit Version: 1 Location: Swiss Cottage Open Space- Borehole Authority: Environment Agency, Thames Region Abstraction: Municipal Grounds: Spray Irrigation - Direct Abstraction Type: Water may be abstracted from a single point Source: Groundwater Daily Rate (m3): Not Supplied Yearly Rate (m3): Not Supplied Details: Swiss Cottage Open Space, Winchester Road, London. Authorised Start: 01 January Authorised End: 31 December Permit Start Date: 1st April 2008 Permit End Date: Not Supplied Positional Accuracy: Located by supplier to within 10m	A16SE (W)	1341	2	526800 184280
	Water Abstractions Operator: London Borough Of Camden Licence Number: Th/039/0039/087 Permit Version: 1 Location: Swiss Cottage Open Space- Borehole Authority: Environment Agency, Thames Region Abstraction: Municipal Grounds: Spray Irrigation - Direct Abstraction Type: Water may be abstracted from a single point Source: Groundwater Daily Rate (m3): Not Supplied Yearly Rate (m3): Not Supplied Details: Swiss Cottage Open Space, Winchester Road, London Authorised Start: 01 April Authorised End: 31 March Permit Start Date: 5th December 2013 Permit End Date: Not Supplied Positional Accuracy: Located by supplier to within 10m	A16SE (W)	1383	2	526750 184261

Map ID	Details	Quadrant Reference (Compass Direction)	Estimated Distance From Site	Contact	NGR
	Water Abstractions Operator: London Borough Of Camden Licence Number: Th/039/0039/087 Permit Version: 1 Location: Swiss Cottage Open Space- Borehole Authority: Environment Agency, Thames Region Abstraction: Municipal Grounds: General Washing/Process Washing Abstraction Type: Water may be abstracted from a single point Source: Groundwater Daily Rate (m3): Not Supplied Yearly Rate (m3): Not Supplied Details: Swiss Cottage Open Space, Winchester Road, London Authorised Start: 01 April Authorised End: 31 March Permit Start Date: 5th December 2013 Permit End Date: Not Supplied Positional Accuracy: Located by supplier to within 10m	A16SE (W)	1383	2	526750 184261
	Water Abstractions Operator: London Borough Of Camden Licence Number: Th/039/0039/087 Permit Version: 1 Location: Swiss Cottage Open Space- Borehole Authority: Environment Agency, Thames Region Abstraction: Municipal Grounds: Lake And Pond Throughflow Abstraction Type: Water may be abstracted from a single point Source: Groundwater Daily Rate (m3): Not Supplied Yearly Rate (m3): Not Supplied Details: Swiss Cottage Open Space, Winchester Road, London Authorised Start: 01 April Authorised End: 31 March Permit Start Date: 5th December 2013 Permit End Date: Not Supplied Positional Accuracy: Located by supplier to within 10m	A16SE (W)	1383	2	526750 184261
	Water Abstractions Operator: Abbey Lodge Rtm Company Limited Licence Number: 28/39/39/0115 Permit Version: 101 Location: Abbey Lodge, Park Road, London Nw8-Two Boreholes Authority: Environment Agency, Thames Region Abstraction: Household Water Supply: Drinking; Cooking; Sanitary; Washing; (Small Garden) Abstraction Type: Water may be abstracted from a single point Source: Groundwater Daily Rate (m3): Not Supplied Yearly Rate (m3): Not Supplied Details: Abbey Lodge, Park Road, London Nw8 Authorised Start: 01 January Authorised End: 31 December Permit Start Date: 1st June 2006 Permit End Date: Not Supplied Positional Accuracy: Located by supplier to within 10m	A2NE (SW)	1407	2	527420 182620
	Water Abstractions Operator: Wood Management Trustees Ltd Licence Number: 28/39/39/0115 Permit Version: 100 Location: Two Boreholes At Abbey Lodge, Park Road, London Nw8 Authority: Environment Agency, Thames Region Abstraction: Household Water Supply: Drinking; Cooking; Sanitary; Washing; (Small Garden) Abstraction Type: Water may be abstracted from a single point Source: Groundwater Daily Rate (m3): 100 Yearly Rate (m3): 28640 Details: Abbey Lodge, Park Road, London Nw8 Authorised Start: 01 January Authorised End: 31 December Permit Start Date: 28th November 1991 Permit End Date: Not Supplied Positional Accuracy: Located by supplier to within 100m	A2NE (SW)	1407	2	527420 182620

Map ID	Details	Quadrant Reference (Compass Direction)	Estimated Distance From Site	Contact	NGR
	Water Abstractions Operator: Marylebone Cricket Club Licence Number: Th/039/0039/116 Permit Version: 3 Location: Lords Cricket Ground, London. Authority: Environment Agency, Thames Region Abstraction: Other Industrial/Commercial/Public Services: Heat Pump Abstraction Type: Water may be abstracted from a single point Source: Groundwater Daily Rate (m3): Not Supplied Yearly Rate (m3): Not Supplied Details: Not Supplied Authorised Start: 01 April Authorised End: 31 March Permit Start Date: 26th March 2021 Permit End Date: Not Supplied Positional Accuracy: Located by supplier to within 10m	A6SE (SW)	1538	2	526902 182872
	Water Abstractions Operator: Marylebone Cricket Club Licence Number: Th/039/0039/116 Permit Version: 2 Location: Lords Cricket Ground, London. Authority: Environment Agency, Thames Region Abstraction: Other Industrial/Commercial/Public Services: Heat Pump Abstraction Type: Water may be abstracted from a single point Source: Groundwater Daily Rate (m3): Not Supplied Yearly Rate (m3): Not Supplied Details: Not Supplied Authorised Start: 01 April Authorised End: 31 March Permit Start Date: 28th May 2020 Permit End Date: Not Supplied Positional Accuracy: Located by supplier to within 10m	A6SE (SW)	1538	2	526902 182872
	Water Abstractions Operator: Marylebone Cricket Club Licence Number: Th/039/0039/116 Permit Version: 1 Location: Lords Cricket Ground, London. Authority: Environment Agency, Thames Region Abstraction: Other Industrial/Commercial/Public Services: Heat Pump Abstraction Type: Water may be abstracted from a single point Source: Groundwater Daily Rate (m3): Not Supplied Yearly Rate (m3): Not Supplied Details: Not Supplied Authorised Start: 01 April Authorised End: 31 March Permit Start Date: 17th May 2017 Permit End Date: Not Supplied Positional Accuracy: Located by supplier to within 10m	A6SE (SW)	1538	2	526902 182872
	Water Abstractions Operator: Sir Ritblat Licence Number: Th/039/0039/022/R01 Permit Version: 1 Location: Doric Villa, York Terrace East, London Authority: Environment Agency, Thames Region Abstraction: Production of Energy: Electricity: Heat Pump Abstraction Type: Water may be abstracted from a single point Source: Groundwater Daily Rate (m3): Not Supplied Yearly Rate (m3): Not Supplied Details: Not Supplied Authorised Start: 01 April Authorised End: 31 March Permit Start Date: 1st April 2019 Permit End Date: Not Supplied Positional Accuracy: Located by supplier to within 10m	A3SE (S)	1665	2	528407 182223

Map ID	Details	Quadrant Reference (Compass Direction)	Estimated Distance From Site	Contact	NGR
	Water Abstractions Operator: Sir Ritblat Licence Number: Th/039/0039/022 Permit Version: 1 Location: Doric Villa, York Terrace East, London Authority: Environment Agency, Thames Region Abstraction: Production of Energy: Electricity: Heat Pump Abstraction Type: Water may be abstracted from a single point Source: Groundwater Daily Rate (m3): Not Supplied Yearly Rate (m3): Not Supplied Details: Not Supplied Authorised Start: 01 January Authorised End: 31 December Permit Start Date: 26th February 2010 Permit End Date: Not Supplied Positional Accuracy: Located by supplier to within 10m	A3SE (S)	1665	2	528407 182223
	Water Abstractions Operator: British Waterways Board Licence Number: 28/39/39/0172 Permit Version: 100 Location: Grand Union Canal At Camley Street Nature Park, London Authority: Environment Agency, Thames Region Abstraction: Environmental: Non-remedial River/Wetland Support: Make-Up or Top Up Water Abstraction Type: Water may be abstracted from a single point Source: Surface Daily Rate (m3): 16 Yearly Rate (m3): 2273 Details: Camley Street Nature Park, Camden, London, Nw1 Authorised Start: 01 January Authorised End: 31 December Permit Start Date: 18th September 1991 Permit End Date: Not Supplied Positional Accuracy: Located by supplier to within 10m	A15SE (E)	1676	2	529750 183600
	Water Abstractions Operator: Canal And River Trust Licence Number: 28/39/39/0164 Permit Version: 101 Location: St John'S Wood, London - Regents Canal Authority: Environment Agency, Thames Region Abstraction: Amenity: Spray Irrigation - Direct Abstraction Type: Water may be abstracted from a single point Source: Surface Daily Rate (m3): Not Supplied Yearly Rate (m3): Not Supplied Details: Pipeline Alongside The Regents Canal, London Authorised Start: 01 January Authorised End: 31 December Permit Start Date: 17th December 2007 Permit End Date: Not Supplied Positional Accuracy: Located by supplier to within 10m	A1SE (SW)	1740	2	527050 182460
	Water Abstractions Operator: British Waterways Board Licence Number: 28/39/39/0164 Permit Version: 100 Location: St John'S Wood, London - Regents Canal Authority: Environment Agency, Thames Region Abstraction: Amenity: Spray Irrigation - Direct Abstraction Type: Water may be abstracted from a single point Source: Surface Daily Rate (m3): 3840 Yearly Rate (m3): 1 Details: Pipeline Alongside The Regents Canal, London Authorised Start: 01 January Authorised End: 31 December Permit Start Date: 25th April 1983 Permit End Date: Not Supplied Positional Accuracy: Located by supplier to within 10m	A1SE (SW)	1740	2	527050 182460

Map ID	Details	Quadrant Reference (Compass Direction)	Estimated Distance From Site	Contact	NGR
	Water Abstractions Operator: Baskerville Estates (Gp) Limited Licence Number: 28/39/39/0070 Permit Version: 102 Location: Abbey House, Baker Street- Borehole Authority: Environment Agency, Thames Region Abstraction: Commercial/Industrial/Public Services: Drinking; Cooking; Sanitary; Washing; (Small Garden) Abstraction Type: Water may be abstracted from a single point Source: Groundwater Daily Rate (m3): Not Supplied Yearly Rate (m3): Not Supplied Details: Abbey House, Baker Street, London Nw1 Authorised Start: 01 January Authorised End: 31 December Permit Start Date: 19th December 2003 Permit End Date: Not Supplied Positional Accuracy: Located by supplier to within 10m	(S)	1774	2	527850 182100
	Water Abstractions Operator: Abbey National Plc Licence Number: 28/39/39/0070 Permit Version: 101 Location: Borehole At Abbey House, Baker Street, London Nw1 Authority: Environment Agency, Thames Region Abstraction: Commercial/Industrial/Public Services: Drinking; Cooking; Sanitary; Washing; (Small Garden) Abstraction Type: Water may be abstracted from a single point Source: Groundwater Daily Rate (m3): 91 Yearly Rate (m3): 2273 Details: Abbey House, Baker Street, London Nw1 Authorised Start: 01 January Authorised End: 31 December Permit Start Date: 2nd May 2000 Permit End Date: Not Supplied Positional Accuracy: Located by supplier to within 100m	(S)	1781	2	527800 182100
	Water Abstractions Operator: British Waterways Licence Number: 28/39/39/0164A Permit Version: Not Supplied Location: St Johns Wood, LONDON, Nw1 Authority: Environment Agency, Thames Region Abstraction: Industrial Cooling (Cegb) Abstraction Type: Not Supplied Source: River Daily Rate (m3): 1920 Yearly Rate (m3): 1 Details: Annual Abstraction Total Aggregated To Another Licence For Quantity Purposes. Authorised Start: Not Supplied Authorised End: Not Supplied Permit Start Date: Not Supplied Permit End Date: Not Supplied Positional Accuracy: Located by supplier to within 100m	A1SE (SW)	1818	2	527000 182400
	Water Abstractions Operator: Hanson Quarry Products Europe Ltd Licence Number: Th/039/0039/027/R01 Permit Version: 1 Location: Kings Cross Concrete Plant-Borehole Authority: Environment Agency, Thames Region Abstraction: Mineral Products: Dust Suppression Abstraction Type: Water may be abstracted from a single point Source: Groundwater Daily Rate (m3): Not Supplied Yearly Rate (m3): Not Supplied Details: Not Supplied Authorised Start: 01 April Authorised End: 31 March Permit Start Date: 25th April 2019 Permit End Date: Not Supplied Positional Accuracy: Located by supplier to within 10m	(E)	1832	2	529920 184040

Map ID	Details	Quadrant Reference (Compass Direction)	Estimated Distance From Site	Contact	NGR
	Water Abstractions Operator: Hanson Quarry Products Europe Ltd Licence Number: Th/039/0039/027/R01 Permit Version: 1 Location: Kings Cross Concrete Plant-Borehole Authority: Environment Agency, Thames Region Abstraction: Mineral Products: General use relating to Secondary Category (High Loss) Abstraction Type: Water may be abstracted from a single point Source: Groundwater Daily Rate (m3): Not Supplied Yearly Rate (m3): Not Supplied Details: Not Supplied Authorised Start: 01 April Authorised End: 31 March Permit Start Date: 25th April 2019 Permit End Date: Not Supplied Positional Accuracy: Located by supplier to within 10m	(E)	1832	2	529920 184040
	Water Abstractions Operator: Hanson Quarry Products Europe Ltd Licence Number: Th/039/0039/027/R01 Permit Version: 1 Location: Kings Cross Concrete Plant-Borehole Authority: Environment Agency, Thames Region Abstraction: Mineral Products: General Washing/Process Washing Abstraction Type: Water may be abstracted from a single point Source: Groundwater Daily Rate (m3): Not Supplied Yearly Rate (m3): Not Supplied Details: Not Supplied Authorised Start: 01 April Authorised End: 31 March Permit Start Date: 25th April 2019 Permit End Date: Not Supplied Positional Accuracy: Located by supplier to within 10m	(E)	1832	2	529920 184040
	Water Abstractions Operator: Hanson Quarry Products Europe Ltd Licence Number: Th/039/0039/027 Permit Version: 2 Location: Kings Cross Concrete Plant-Borehole Authority: Environment Agency, Thames Region Abstraction: Mineral Products: General use relating to Secondary Category (High Loss) Abstraction Type: Water may be abstracted from a single point Source: Groundwater Daily Rate (m3): Not Supplied Yearly Rate (m3): Not Supplied Details: Kings Cross Concrete Plant, Off York Way, London. Authorised Start: 01 January Authorised End: 31 December Permit Start Date: 13th August 2012 Permit End Date: Not Supplied Positional Accuracy: Located by supplier to within 10m	(E)	1832	2	529920 184040
	Water Abstractions Operator: Hanson Quarry Products Europe Ltd Licence Number: Th/039/0039/027 Permit Version: 1 Location: Kings Cross Concrete Plant-Borehole Authority: Environment Agency, Thames Region Abstraction: Mineral Products: General use relating to Secondary Category (High Loss) Abstraction Type: Water may be abstracted from a single point Source: Groundwater Daily Rate (m3): Not Supplied Yearly Rate (m3): Not Supplied Details: Kings Cross Concrete Plant, Off York Way, London. Authorised Start: 01 January Authorised End: 31 December Permit Start Date: 21st April 2010 Permit End Date: Not Supplied Positional Accuracy: Located by supplier to within 10m	(E)	1832	2	529920 184040

Map ID	Details	Quadrant Reference (Compass Direction)	Estimated Distance From Site	Contact	NGR
	Water Abstractions Operator: Hanson Quarry Products Europe Ltd Licence Number: 28/39/39/0222 Permit Version: 1 Location: Kings Cross Concrete Plant-Borehole Authority: Environment Agency, Thames Region Abstraction: Mineral Products: General use relating to Secondary Category (High Loss) Abstraction Type: Water may be abstracted from a single point Source: Groundwater Daily Rate (m3): Not Supplied Yearly Rate (m3): Not Supplied Details: Kings Cross Concrete Plant, Off York Way, London. Authorised Start: 01 January Authorised End: 31 December Permit Start Date: 31st August 2006 Permit End Date: Not Supplied Positional Accuracy: Located by supplier to within 10m	(E)	1832	2	529920 184040
	Water Abstractions Operator: Dorset House Residential Limited Licence Number: 28/39/39/0021 Permit Version: 104 Location: Dorset House, London- 2 Boreholes Authority: Environment Agency, Thames Region Abstraction: Household Water Supply: Drinking; Cooking; Sanitary; Washing; (Small Garden) Abstraction Type: Water may be abstracted from a single point Source: Groundwater Daily Rate (m3): Not Supplied Yearly Rate (m3): Not Supplied Details: Dorset House, Gloucester Place, London W1 Authorised Start: 01 January Authorised End: 31 December Permit Start Date: 18th November 2020 Permit End Date: Not Supplied Positional Accuracy: Located by supplier to within 100m	(S)	1880	2	527800 182000
	Water Abstractions Operator: Dorset House Residential Limited Licence Number: 28/39/39/0021 Permit Version: 103 Location: Dorset House, London- 2 Boreholes Authority: Environment Agency, Thames Region Abstraction: Household Water Supply: Drinking; Cooking; Sanitary; Washing; (Small Garden) Abstraction Type: Water may be abstracted from a single point Source: Groundwater Daily Rate (m3): Not Supplied Yearly Rate (m3): Not Supplied Details: Dorset House, Gloucester Place, London W1 Authorised Start: 01 January Authorised End: 31 December Permit Start Date: 20th November 2014 Permit End Date: Not Supplied Positional Accuracy: Located by supplier to within 100m	(S)	1880	2	527800 182000
	Water Abstractions Operator: Bellnorth Limited Licence Number: 28/39/39/0021 Permit Version: 102 Location: Dorset House, London- 2 Boreholes Authority: Environment Agency, Thames Region Abstraction: Household Water Supply: Drinking; Cooking; Sanitary; Washing; (Small Garden) Abstraction Type: Water may be abstracted from a single point Source: Groundwater Daily Rate (m3): Not Supplied Yearly Rate (m3): Not Supplied Details: Dorset House, Gloucester Place, London W1 Authorised Start: 01 January Authorised End: 31 December Permit Start Date: 8th August 2005 Permit End Date: Not Supplied Positional Accuracy: Located by supplier to within 100m	(S)	1880	2	527800 182000

Map ID	Details	Quadrant Reference (Compass Direction)	Estimated Distance From Site	Contact	NGR
	Water Abstractions Operator: Bellnorth Limited Licence Number: 28/39/39/0021 Permit Version: 101 Location: Two Boreholes At Dorset House, Gloucester Place, London. W1 Authority: Environment Agency, Thames Region Abstraction: Household Water Supply: Drinking; Cooking; Sanitary; Washing; (Small Garden) Abstraction Type: Water may be abstracted from a single point Source: Groundwater Daily Rate (m3): 318 Yearly Rate (m3): 56370 Details: Dorset House, Gloucester Place, London W1 Authorised Start: 01 January Authorised End: 31 December Permit Start Date: 10th January 1994 Permit End Date: Not Supplied Positional Accuracy: Located by supplier to within 100m	(S)	1880	2	527800 182000
	Water Abstractions Operator: Trustees Of The London Clinic Limited Licence Number: 28/39/39/0215 Permit Version: 1 Location: 3-5 Devonshire Place-Borehole B Authority: Environment Agency, Thames Region Abstraction: Other Industrial/Commercial/Public Services: Non-Evaporative Cooling Abstraction Type: Water may be abstracted from a single point Source: Groundwater Daily Rate (m3): Not Supplied Yearly Rate (m3): Not Supplied Details: 3-5 Devonshire Place, London. Authorised Start: 01 January Authorised End: 31 December Permit Start Date: 24th February 2005 Permit End Date: Not Supplied Positional Accuracy: Located by supplier to within 10m	(S)	1963	2	528460 181930
	Water Abstractions Operator: Trustees Of The London Clinic Limited Licence Number: 28/39/39/0215 Permit Version: 1 Location: 3-5 Devonshire Place-Borehole A Authority: Environment Agency, Thames Region Abstraction: Other Industrial/Commercial/Public Services: Non-Evaporative Cooling Abstraction Type: Water may be abstracted from a single point Source: Groundwater Daily Rate (m3): Not Supplied Yearly Rate (m3): Not Supplied Details: 3-5 Devonshire Place, London. Authorised Start: 01 January Authorised End: 31 December Permit Start Date: 24th February 2005 Permit End Date: Not Supplied Positional Accuracy: Located by supplier to within 10m	(S)	1967	2	528480 181930
	Water Abstractions Operator: Trustees Of The London Clinic Limited Licence Number: 28/39/39/0215 Permit Version: 1 Location: 20 Devonshire Place, London-Borehole A Authority: Environment Agency, Thames Region Abstraction: Other Industrial/Commercial/Public Services: Non-Evaporative Cooling Abstraction Type: Water may be abstracted from a single point Source: Groundwater Daily Rate (m3): Not Supplied Yearly Rate (m3): Not Supplied Details: 20 Devonshire Place, London. Authorised Start: 01 January Authorised End: 31 December Permit Start Date: 24th February 2005 Permit End Date: Not Supplied Positional Accuracy: Located by supplier to within 10m	(S)	1977	2	528480 181920

Map ID	Details	Quadrant Reference (Compass Direction)	Estimated Distance From Site	Contact	NGR
	Water Abstractions Operator: Trustees Of The London Clinic Limited Licence Number: 28/39/39/0215 Permit Version: 1 Location: 20 Devonshire Place, London-Borehole B Authority: Environment Agency, Thames Region Abstraction: Other Industrial/Commercial/Public Services: Non-Evaporative Cooling Abstraction Type: Water may be abstracted from a single point Source: Groundwater Daily Rate (m3): Not Supplied Yearly Rate (m3): Not Supplied Details: 20 Devonshire Place, London. Authorised Start: 01 January Authorised End: 31 December Permit Start Date: 24th February 2005 Permit End Date: Not Supplied Positional Accuracy: Located by supplier to within 10m	(S)	1984	2	528470 181910
	Groundwater Vulnerability Map Combined Unproductive Aquifer (may have productive aquifer beneath) Classification: Unproductive Vulnerability: Unproductive Bedrock Aquifer, No Superficial Aquifer Combined Aquifer: Low Pollutant Speed: Mixed Bedrock Flow: 300-550 mm/year Dilution: 40-70% Baseflow Index: <90% Superficial Patchiness: <3m Superficial Thickness: No Data Superficial Recharge:	A13NE (NW)	0	5	528086 183866
	Groundwater Vulnerability - Soluble Rock Risk None				
	Bedrock Aquifer Designations Aquifer Designation: Unproductive Strata	A13NE (NW)	0	5	528086 183866
	Superficial Aquifer Designations No Data Available				
26	Source Protection Zones Name: Not Supplied Source: Environment Agency, Head Office Reference: Not Supplied Type: Zone II (Outer Protection Zone): Either 25% of the source area or a 400 day travel time whichever is greater.	A13SW (W)	193	2	527884 183842
27	Source Protection Zones Name: Not Supplied Source: Environment Agency, Head Office Reference: Not Supplied Type: Zone I (Inner Protection Zone): Travel time of 50 days or less to the groundwater source.	A13SW (W)	278	2	527809 183790
	Extreme Flooding from Rivers or Sea without Defences None				
	Flooding from Rivers or Sea without Defences None				
	Areas Benefiting from Flood Defences None				
	Flood Water Storage Areas None				
	Flood Defences None				
28	OS Water Network Lines Watercourse Form: Canal Watercourse Length: 2236.7 Watercourse Level: On ground surface Permanent: True Watercourse Name: Grand Union Canal Catchment Name: Trent Primacy: 1	A13SE (SE)	212	6	528290 183782

Map ID	Details	Quadrant Reference (Compass Direction)	Estimated Distance From Site	Contact	NGR
29	OS Water Network Lines Watercourse Form: Canal Watercourse Length: 34.5 Watercourse Level: On ground surface Permanent: True Watercourse Name: Not Supplied Catchment Name: Thames Primacy: 1	A14NW (NE)	596	6	528644 184104
30	OS Water Network Lines Watercourse Form: Canal Watercourse Length: 133.9 Watercourse Level: On ground surface Permanent: True Watercourse Name: Grand Union Canal Catchment Name: Trent Primacy: 1	A14NW (E)	607	6	528666 184081
31	OS Water Network Lines Watercourse Form: Canal Watercourse Length: 20.7 Watercourse Level: On ground surface Permanent: True Watercourse Name: Grand Union Canal Catchment Name: Trent Primacy: 1	A14NE (E)	736	6	528780 184144
32	OS Water Network Lines Watercourse Form: Canal Watercourse Length: 21.7 Watercourse Level: On ground surface Permanent: True Watercourse Name: Grand Union Canal Catchment Name: Trent Primacy: 2	A14NE (E)	736	6	528780 184144
33	OS Water Network Lines Watercourse Form: Lock or flight of locks Watercourse Length: 27.1 Watercourse Level: On ground surface Permanent: True Watercourse Name: Grand Union Canal Catchment Name: Trent Primacy: 2	A14NE (E)	755	6	528795 184156
34	OS Water Network Lines Watercourse Form: Lock or flight of locks Watercourse Length: 21.4 Watercourse Level: On ground surface Permanent: True Watercourse Name: Grand Union Canal Catchment Name: Trent Primacy: 1	A14NE (E)	756	6	528799 184149
35	OS Water Network Lines Watercourse Form: Lock or flight of locks Watercourse Length: 6.1 Watercourse Level: On ground surface Permanent: True Watercourse Name: Grand Union Canal Catchment Name: Trent Primacy: 1	A14NE (E)	777	6	528818 184158
36	OS Water Network Lines Watercourse Form: Canal Watercourse Length: 31.5 Watercourse Level: On ground surface Permanent: True Watercourse Name: Grand Union Canal Catchment Name: Trent Primacy: 2	A14NE (E)	777	6	528818 184158
37	OS Water Network Lines Watercourse Form: Canal Watercourse Length: 14.3 Watercourse Level: On ground surface Permanent: True Watercourse Name: Grand Union Canal Catchment Name: Trent Primacy: 2	A14NE (E)	782	6	528820 184167

Map ID	Details	Quadrant Reference (Compass Direction)	Estimated Distance From Site	Contact	NGR
38	OS Water Network Lines Watercourse Form: Canal Watercourse Length: 13.8 Watercourse Level: On ground surface Permanent: True Watercourse Name: Grand Union Canal Catchment Name: Trent Primacy: 1	A14NE (E)	783	6	528824 184160
39	OS Water Network Lines Watercourse Form: Canal Watercourse Length: 12.3 Watercourse Level: On ground surface Permanent: True Watercourse Name: Grand Union Canal Catchment Name: Trent Primacy: 1	A14NE (E)	796	6	528834 184169
40	OS Water Network Lines Watercourse Form: Canal Watercourse Length: 40.7 Watercourse Level: On ground surface Permanent: True Watercourse Name: Grand Union Canal Catchment Name: Trent Primacy: 1	A14NE (E)	806	6	528846 184167
41	OS Water Network Lines Watercourse Form: Canal Watercourse Length: 14.3 Watercourse Level: On ground surface Permanent: True Watercourse Name: Grand Union Canal Catchment Name: Trent Primacy: 1	A14NE (E)	842	6	528886 184161
42	OS Water Network Lines Watercourse Form: Canal Watercourse Length: 21.8 Watercourse Level: On ground surface Permanent: True Watercourse Name: Grand Union Canal Catchment Name: Trent Primacy: 2	A14NE (E)	842	6	528886 184161
43	OS Water Network Lines Watercourse Form: Lock or flight of locks Watercourse Length: 27.1 Watercourse Level: On ground surface Permanent: True Watercourse Name: Grand Union Canal Catchment Name: Trent Primacy: 1	A14NE (E)	852	6	528899 184155
44	OS Water Network Lines Watercourse Form: Lock or flight of locks Watercourse Length: 27.1 Watercourse Level: On ground surface Permanent: True Watercourse Name: Grand Union Canal Catchment Name: Trent Primacy: 2	A14NE (E)	858	6	528903 184162
45	OS Water Network Lines Watercourse Form: Canal Watercourse Length: 35.6 Watercourse Level: On ground surface Permanent: True Watercourse Name: Grand Union Canal Catchment Name: Trent Primacy: 1	A14NE (E)	871	6	528923 184143
46	OS Water Network Lines Watercourse Form: Canal Watercourse Length: 35.0 Watercourse Level: On ground surface Permanent: True Watercourse Name: Grand Union Canal Catchment Name: Trent Primacy: 2	A14NE (E)	876	6	528927 184149

Map ID	Details	Quadrant Reference (Compass Direction)	Estimated Distance From Site	Contact	NGR
47	OS Water Network Lines Watercourse Form: Canal Watercourse Length: 1179.1 Watercourse Level: On ground surface Permanent: True Watercourse Name: Grand Union Canal Catchment Name: Trent Primacy: 1	A14NE (E)	898	6	528955 184130
48	OS Water Network Lines Watercourse Form: Inland river Watercourse Length: 5204.1 Watercourse Level: Underground Permanent: True Watercourse Name: The Fountains Catchment Name: Thames Primacy: 1	A12NW (W)	911	6	527165 183899

Map ID	Details	Quadrant Reference (Compass Direction)	Estimated Distance From Site	Contact	NGR
49	Licensed Waste Management Facilities (Locations) Licence Number: 80482 Location: 28 Jamestown Road, London, NW1 7BY Operator Name: Camden London Borough Council Operator Location: Not Supplied Authority: Environment Agency - Thames Region, North East Area Site Category: Household Waste Amenity Sites Licence Status: Surrendered Issued: 15th October 1994 Last Modified: Not Supplied Expires: Not Supplied Suspended: Not Supplied Revoked: Not Supplied Surrendered: 25th July 1997 IPPC Reference: Not Supplied Positional Accuracy: Located by supplier to within 10m	A14NW (E)	594	2	528667 184035
50	Licensed Waste Management Facilities (Locations) Licence Number: 401853 Location: Regents Park Office, The Store Yard, Inner Circle, Regents Park, London, NW1 4NR Operator Name: The Royal Parks Operator Location: Not Supplied Authority: Environment Agency - Thames Region, North East Area Site Category: Composting Licence Status: Issued Issued: 24th February 2015 Last Modified: Not Supplied Expires: Not Supplied Suspended: Not Supplied Revoked: Not Supplied Surrendered: Not Supplied IPPC Reference: Not Supplied Positional Accuracy: Located by supplier to within 10m	A7SE (SW)	916	2	527538 183124
	Local Authority Landfill Coverage Name: London Borough of Camden - Has no landfill data to supply		0	7	528086 183866
	Local Authority Landfill Coverage Name: Westminster City Council - Has supplied landfill data		193	4	528123 183667
51	Potentially Infilled Land (Water) Use: Unknown Filled Ground (Pond, marsh, river, stream, dock etc) Date of Mapping: 1951	A13SE (SE)	313	9	528334 183663
52	Potentially Infilled Land (Water) Use: Unknown Filled Ground (Pond, marsh, river, stream, dock etc) Date of Mapping: 1951	A8NE (S)	354	9	528200 183522
53	Potentially Infilled Land (Water) Use: Unknown Filled Ground (Pond, marsh, river, stream, dock etc) Date of Mapping: 1951	A8NE (S)	355	9	528126 183504
54	Potentially Infilled Land (Water) Use: Unknown Filled Ground (Pond, marsh, river, stream, dock etc) Date of Mapping: 1951	A14NW (E)	532	9	528604 184029
55	Potentially Infilled Land (Water) Use: Unknown Filled Ground (Pond, marsh, river, stream, dock etc) Date of Mapping: 1951	A14NW (E)	556	9	528626 184037
56	Potentially Infilled Land (Water) Use: Unknown Filled Ground (Pond, marsh, river, stream, dock etc) Date of Mapping: 1951	A14NW (E)	600	9	528668 184053

Map ID	Details	Quadrant Reference (Compass Direction)	Estimated Distance From Site	Contact	NGR
57	Registered Waste Transfer Sites Licence Holder: L.B. of Camden Licence Reference: DL251 Site Location: Jamestown Road Recycling Centre, 28 Jamestown Road, CAMDEN, London, NW1 Operator Location: Old Town Hall, Haverstock Hill, CAMDEN, London, NW3 4QP Authority: Environment Agency - Thames Region, North East Area Site Category: Transfer Max Input Rate: Small (Equal to or greater than 10,000 and less than 25,000 tonnes per year) Waste Source: No known restriction on source of waste Restrictions: Licence Status: Licence has completion certificateSurrendered Dated: 5th October 1994 Preceded By: DL251 Licence: Superseded By: Not Given Licence: Positional Accuracy: Manually positioned to the address or location Boundary Quality: Not Supplied Authorised Waste: Lead/Acid Batteries Lwra Cat. A = Inert Wastes Lwra Cat. Bi Gen.Non-Putresc Mineral Oils Mostlwra Cat. C 'Putresc' Some Lwra Cat Bii Gen. Scrap Metal W. W.For Recycling (Cats A, Bi, C) Prohibited Waste: Clinical - As In Coll/Disp.Regis Of '88 Special Wastes N.O.S. Waste N.O.S.	A14NW (E)	613	2	528690 184020
57	Registered Waste Transfer Sites Licence Holder: L.B. of Camden Licence Reference: DL251 Site Location: 28 Jamestown Road, CAMDEN, London, NW1 Operator Location: Old Town Hall, Haverstock Hill, CAMDEN, London, NW3 4QP Authority: Environment Agency - Thames Region, North East Area Site Category: Transfer Max Input Rate: Very Small (Less than 10,000 tonnes per year) Waste Source: No known restriction on source of waste Restrictions: Licence Status: Record supersededSuperseded Dated: 1st April 1987 Preceded By: CR/018 Licence: Superseded By: DL251 Licence: Positional Accuracy: Manually positioned to the address or location Boundary Quality: Not Supplied Authorised Waste: Civic Amenity/Refuse Amenity Waste Max.Waste Permitted By Licence(Stated) Metal Scrap Waste Mineral Oil Prohibited Waste: Clinical Wastes Notifiable Wastes Special Wastes	A14NW (E)	613	2	528690 184020
58	Registered Waste Transfer Sites Licence Holder: N.L.W.A. Licence Reference: CR/018 Site Location: Jamestown Road, CAMDEN, London, NW1 Operator Location: Camden Town Hall, Euston Road, CAMDEN, London, NW1 2RU Authority: Environment Agency - Thames Region, North East Area Site Category: Transfer - Road Max Input Rate: Medium (Equal to or greater than 25,000 and less than 75,000 tonnes per year) Waste Source: No known restriction on source of waste Restrictions: Licence Status: Record supersededSuperseded Dated: 1st June 1977 Preceded By: Not Given Licence: Superseded By: DL251 Licence: Positional Accuracy: Manually positioned to the road within the address or location Boundary Quality: Not Supplied Authorised Waste: Civic Amenity/Refuse Amenity Waste House, Com + Ind.Waste Waste Oil Prohibited Waste: Clinical Wastes Difficult Waste N.O.S	A14NW (E)	667	2	528750 184000

Map ID	Details	Quadrant Reference (Compass Direction)	Estimated Distance From Site	Contact	NGR
59	Registered Waste Treatment or Disposal Sites Licence Holder: The Zoological Society Licence Reference: DL124 Site Location: Regents Park Zoo, WESTMINSTER, London, NW1 4RY Operator Location: As Site Address Authority: Environment Agency - Thames Region, North East Area Site Category: Incineration Max Input Rate: Very Small (Less than 10,000 tonnes per year) Waste Source: Only waste produced on site Restrictions: Licence Status: Licence lapsed/cancelled/defunct/not applicable/surrenderedCancelled Dated: 1st June 1983 Preceded By: Not Given Licence: Superseded By: Not Given Licence: Positional Accuracy: Manually positioned to the address or location Boundary Quality: Not Supplied Authorised Waste: Alcohols Animal And Food Wastes Aromatic Hydrocarbons Halogenated Cleaning Cmpds Prohibited Waste: Notifiable Wastes Special Wastes	A8NE (S)	458	2	528100 183400

Map ID	Details	Quadrant Reference (Compass Direction)	Estimated Distance From Site	Contact	NGR
	BGS 1:625,000 Solid Geology Description: Thames Group	A13NE (NW)	0	1	528086 183866
	BGS Estimated Soil Chemistry No data available				
	BGS Measured Urban Soil Chemistry Source: British Geological Survey, National Geoscience Information Service Grid: 528234, 183700 Soil Sample Type: Topsoil Sample Area: London Arsenic Measured 31.90 mg/kg Concentration: Cadmium Measured 1.80 mg/kg Concentration: Chromium Measured 81.40 mg/kg Concentration: Lead Measured 1497.70 mg/kg Concentration: Nickel Measured 46.30 mg/kg Concentration:	A13SE (SE)	215	1	528234 183700
	BGS Measured Urban Soil Chemistry Source: British Geological Survey, National Geoscience Information Service Grid: 527766, 183762 Soil Sample Type: Topsoil Sample Area: London Arsenic Measured 17.80 mg/kg Concentration: Cadmium Measured 0.50 mg/kg Concentration: Chromium Measured 86.20 mg/kg Concentration: Lead Measured 432.00 mg/kg Concentration: Nickel Measured 27.40 mg/kg Concentration:	A13SW (W)	326	1	527766 183762
	BGS Measured Urban Soil Chemistry Source: British Geological Survey, National Geoscience Information Service Grid: 527717, 184227 Soil Sample Type: Topsoil Sample Area: London Arsenic Measured 21.20 mg/kg Concentration: Cadmium Measured 0.60 mg/kg Concentration: Chromium Measured 77.40 mg/kg Concentration: Lead Measured 2046.50 mg/kg Concentration: Nickel Measured 33.50 mg/kg Concentration:	A17SE (NW)	508	1	527717 184227
	BGS Measured Urban Soil Chemistry Source: British Geological Survey, National Geoscience Information Service Grid: 528324, 184426 Soil Sample Type: Topsoil Sample Area: London Arsenic Measured 14.20 mg/kg Concentration: Cadmium Measured 1.00 mg/kg Concentration: Chromium Measured 70.70 mg/kg Concentration: Lead Measured 1103.10 mg/kg Concentration: Nickel Measured 29.00 mg/kg Concentration:	A18SE (NE)	600	1	528324 184426

Map ID	Details	Quadrant Reference (Compass Direction)	Estimated Distance From Site	Contact	NGR
	BGS Measured Urban Soil Chemistry Source: British Geological Survey, National Geoscience Information Service Grid: 528707, 183811 Soil Sample Type: Topsoil Sample Area: London Arsenic Measured 20.20 mg/kg Concentration: Cadmium Measured 0.60 mg/kg Concentration: Chromium Measured 63.00 mg/kg Concentration: Lead Measured 2415.00 mg/kg Concentration: Nickel Measured 30.00 mg/kg Concentration:	A14SW (E)	614	1	528707 183811
	BGS Measured Urban Soil Chemistry Source: British Geological Survey, National Geoscience Information Service Grid: 528266, 183233 Soil Sample Type: Topsoil Sample Area: London Arsenic Measured 24.60 mg/kg Concentration: Cadmium Measured 0.60 mg/kg Concentration: Chromium Measured 53.80 mg/kg Concentration: Lead Measured 92.10 mg/kg Concentration: Nickel Measured 21.90 mg/kg Concentration:	A8NE (S)	649	1	528266 183233
	BGS Measured Urban Soil Chemistry Source: British Geological Survey, National Geoscience Information Service Grid: 527775, 183248 Soil Sample Type: Topsoil Sample Area: London Arsenic Measured 15.60 mg/kg Concentration: Cadmium Measured 0.60 mg/kg Concentration: Chromium Measured 86.10 mg/kg Concentration: Lead Measured 203.10 mg/kg Concentration: Nickel Measured 34.40 mg/kg Concentration:	A8NW (SW)	685	1	527775 183248
	BGS Measured Urban Soil Chemistry Source: British Geological Survey, National Geoscience Information Service Grid: 527263, 183792 Soil Sample Type: Topsoil Sample Area: London Arsenic Measured 15.40 mg/kg Concentration: Cadmium Measured 0.50 mg/kg Concentration: Chromium Measured 110.30 mg/kg Concentration: Lead Measured 2419.20 mg/kg Concentration: Nickel Measured 40.00 mg/kg Concentration:	A12SW (W)	816	1	527263 183792
	BGS Measured Urban Soil Chemistry Source: British Geological Survey, National Geoscience Information Service Grid: 528869, 184298 Soil Sample Type: Topsoil Sample Area: London Arsenic Measured 14.30 mg/kg Concentration: Cadmium Measured 0.30 mg/kg Concentration: Chromium Measured 87.80 mg/kg Concentration: Lead Measured 1419.80 mg/kg Concentration: Nickel Measured 27.60 mg/kg Concentration:	A19SE (NE)	884	1	528869 184298

Map ID	Details	Quadrant Reference (Compass Direction)	Estimated Distance From Site	Contact	NGR
	BGS Measured Urban Soil Chemistry Source: British Geological Survey, National Geoscience Information Service Grid: 528240, 184781 Soil Sample Type: Topsoil Sample Area: London Arsenic Measured 16.70 mg/kg Concentration: Cadmium Measured 0.50 mg/kg Concentration: Chromium Measured 73.90 mg/kg Concentration: Lead Measured 994.20 mg/kg Concentration: Nickel Measured 26.20 mg/kg Concentration:	A18NE (N)	919	1	528240 184781
	BGS Measured Urban Soil Chemistry Source: British Geological Survey, National Geoscience Information Service Grid: 528713, 183132 Soil Sample Type: Topsoil Sample Area: London Arsenic Measured 12.50 mg/kg Concentration: Cadmium Measured 0.80 mg/kg Concentration: Chromium Measured 62.00 mg/kg Concentration: Lead Measured 369.80 mg/kg Concentration: Nickel Measured 16.90 mg/kg Concentration:	A9SW (SE)	957	1	528713 183132
	BGS Measured Urban Soil Chemistry Source: British Geological Survey, National Geoscience Information Service Grid: 527207, 184291 Soil Sample Type: Topsoil Sample Area: London Arsenic Measured 13.10 mg/kg Concentration: Cadmium Measured 0.70 mg/kg Concentration: Chromium Measured 81.00 mg/kg Concentration: Lead Measured 714.00 mg/kg Concentration: Nickel Measured 26.50 mg/kg Concentration:	A17SW (NW)	967	1	527207 184291
	BGS Measured Urban Soil Chemistry Source: British Geological Survey, National Geoscience Information Service Grid: 527678, 184753 Soil Sample Type: Topsoil Sample Area: London Arsenic Measured 19.10 mg/kg Concentration: Cadmium Measured 0.70 mg/kg Concentration: Chromium Measured 90.00 mg/kg Concentration: Lead Measured 1533.10 mg/kg Concentration: Nickel Measured 31.00 mg/kg Concentration:	A17NE (NW)	969	1	527678 184753
	BGS Measured Urban Soil Chemistry Source: British Geological Survey, National Geoscience Information Service Grid: 527278, 183302 Soil Sample Type: Topsoil Sample Area: London Arsenic Measured 31.70 mg/kg Concentration: Cadmium Measured 0.90 mg/kg Concentration: Chromium Measured 91.20 mg/kg Concentration: Lead Measured 2587.50 mg/kg Concentration: Nickel Measured 46.40 mg/kg Concentration:	A7NW (SW)	977	1	527278 183302

Map ID	Details	Quadrant Reference (Compass Direction)	Estimated Distance From Site	Contact	NGR
	BGS Urban Soil Chemistry Averages Source: British Geological Survey, National Geoscience Information Service Sample Area: London Count Id: 7209 Arsenic Minimum Concentration: 1.00 mg/kg Arsenic Average Concentration: 17.00 mg/kg Arsenic Maximum Concentration: 161.00 mg/kg Cadmium Minimum Concentration: 0.10 mg/kg Cadmium Average Concentration: 0.90 mg/kg Cadmium Maximum Concentration: 165.20 mg/kg Chromium Minimum Concentration: 13.00 mg/kg Chromium Average Concentration: 79.00 mg/kg Chromium Maximum Concentration: 2094.00 mg/kg Lead Minimum Concentration: 11.00 mg/kg Lead Average Concentration: 280.00 mg/kg Lead Maximum Concentration: 10000.00 mg/kg Nickel Minimum Concentration: 2.00 mg/kg Nickel Average Concentration: 28.00 mg/kg Nickel Maximum Concentration: 506.00 mg/kg	A13NE (NW)	0	1	528086 183866
	Coal Mining Affected Areas In an area that might not be affected by coal mining				
	Non Coal Mining Areas of Great Britain No Hazard				
	Potential for Collapsible Ground Stability Hazards Hazard Potential: Very Low Source: British Geological Survey, National Geoscience Information Service	A13NE (NW)	0	1	528086 183866
	Potential for Compressible Ground Stability Hazards Hazard Potential: No Hazard Source: British Geological Survey, National Geoscience Information Service	A13NE (NW)	0	1	528086 183866
	Potential for Ground Dissolution Stability Hazards Hazard Potential: No Hazard Source: British Geological Survey, National Geoscience Information Service	A13NE (NW)	0	1	528086 183866
	Potential for Landslide Ground Stability Hazards Hazard Potential: Very Low Source: British Geological Survey, National Geoscience Information Service	A13NE (NW)	0	1	528086 183866
	Potential for Landslide Ground Stability Hazards Hazard Potential: Low Source: British Geological Survey, National Geoscience Information Service	A13NW (W)	246	1	527837 183923
	Potential for Running Sand Ground Stability Hazards Hazard Potential: Very Low Source: British Geological Survey, National Geoscience Information Service	A13NE (NW)	0	1	528086 183866
	Potential for Shrinking or Swelling Clay Ground Stability Hazards Hazard Potential: Moderate Source: British Geological Survey, National Geoscience Information Service	A13NE (NW)	0	1	528086 183866
	Radon Potential - Radon Affected Areas Affected Area: The property is in a Lower probability radon area (less than 1% of homes are estimated to be at or above the Action Level). Source: British Geological Survey, National Geoscience Information Service	A13NE (NW)	0	1	528086 183866
	Radon Potential - Radon Protection Measures Protection Measure: No radon protective measures are necessary in the construction of new dwellings or extensions Source: British Geological Survey, National Geoscience Information Service	A13NE (NW)	0	1	528086 183866

Map ID	Details	Quadrant Reference (Compass Direction)	Estimated Distance From Site	Contact	NGR
60	Contemporary Trade Directory Entries Name: Tom Thumb Location: 52, Auden Place, London, NW1 8ND Classification: Homefurnishings - Manufacturers Status: Inactive Positional Accuracy: Automatically positioned to the address	A13SE (E)	69	-	528162 183849
61	Contemporary Trade Directory Entries Name: Primrose Carpet Cleaners Ltd Location: 4a, Manley Street, London, NW1 8LT Classification: Carpet, Curtain & Upholstery Cleaners Status: Inactive Positional Accuracy: Automatically positioned to the address	A13NE (NE)	78	-	528134 183938
62	Contemporary Trade Directory Entries Name: Movers & Shapers Location: 9, Chalcot Road, London, NW1 8LH Classification: Leisure & Sportswear Manufacturers & Wholesalers Status: Inactive Positional Accuracy: Automatically positioned to the address	A13NE (NE)	126	-	528187 183956
62	Contemporary Trade Directory Entries Name: Saf (Uk) Ltd Location: Studio 1, Utopia Village, 7, Chalcot Road, London, NW1 8LH Classification: T-Shirts Status: Inactive Positional Accuracy: Manually positioned to the address or location	A13NE (NE)	148	-	528198 183977
62	Contemporary Trade Directory Entries Name: 78 International Location: Studio 1, Utopia Village, 7, Chalcot Road, London, NW1 8LH Classification: Printers Status: Inactive Positional Accuracy: Manually positioned to the address or location	A13NE (NE)	148	-	528198 183977
62	Contemporary Trade Directory Entries Name: H & I Toiletries Location: Unit 1c, Utopia Village, 7, Chalcot Road, London, NW1 8LH Classification: Toiletries Status: Inactive Positional Accuracy: Automatically positioned to the address	A13NE (NE)	171	-	528221 183987
63	Contemporary Trade Directory Entries Name: Siciliana Dry Cleaners Location: 27, PRINCESS ROAD, LONDON, NW1 8JR Classification: Dry Cleaners Status: Active Positional Accuracy: Automatically positioned to the address	A13NE (E)	143	-	528239 183875
64	Contemporary Trade Directory Entries Name: Polymer Fusion Coatings Location: Ground Floor 102 Regents Park Road, Camden, London, NW1 8UG Classification: Coating Specialists Status: Active Positional Accuracy: Automatically positioned to the address	A13NW (W)	171	-	527918 183932
65	Contemporary Trade Directory Entries Name: Primrose Scaffolders Location: 3, Fitzroy Road, London, NW1 8TU Classification: Scaffolding & Work Platforms Status: Inactive Positional Accuracy: Automatically positioned to the address	A13NE (N)	182	-	528154 184044
66	Contemporary Trade Directory Entries Name: Spellbound Entertainment Ltd Location: 6, Primrose Mews, Sharpleshall Street, London, NW1 8YW Classification: Television & Video Manufacturers & Wholesalers Status: Inactive Positional Accuracy: Automatically positioned to the address	A13NW (NW)	220	-	527925 184028
67	Contemporary Trade Directory Entries Name: Butcher Ltd Location: 8, Fitzroy Road, London, NW1 8TX Classification: Plaster Manufacturers & Suppliers Status: Inactive Positional Accuracy: Automatically positioned to the address	A13NE (N)	224	-	528090 184099
68	Contemporary Trade Directory Entries Name: T M K Aesthetics Lab Ltd Location: 128, REGENTS PARK ROAD, LONDON, NW1 8XL Classification: Laboratories Status: Active Positional Accuracy: Automatically positioned to the address	A13NW (NW)	245	-	527890 184026

Map ID	Details	Quadrant Reference (Compass Direction)	Estimated Distance From Site	Contact	NGR
68	Contemporary Trade Directory Entries Name: R Danzig & Sons Ltd Location: 65, Regents Park Road, London, NW1 8XD Classification: Furriers Status: Inactive Positional Accuracy: Automatically positioned to the address	A13NW (NW)	291	-	527862 184066
68	Contemporary Trade Directory Entries Name: Gale Furs Location: 65, Regents Park Road, London, NW1 8XD Classification: Furriers Status: Inactive Positional Accuracy: Automatically positioned to the address	A13NW (NW)	291	-	527862 184066
68	Contemporary Trade Directory Entries Name: Bearoak Ltd Location: 73, Regents Park Road, London, NW1 8UY Classification: Cleaning Services - Commercial Status: Inactive Positional Accuracy: Automatically positioned to the address	A13NW (NW)	304	-	527872 184093
68	Contemporary Trade Directory Entries Name: Andrew Moor Associates Location: 14, CHAMBERLAIN STREET, LONDON, NW1 8XB Classification: Stained Glass Designers & Producers Status: Active Positional Accuracy: Automatically positioned to the address	A13NW (NW)	311	-	527862 184093
68	Contemporary Trade Directory Entries Name: New Brooms Location: 11, Chamberlain Street, London, NW1 8XB Classification: Cleaning Services - Domestic Status: Inactive Positional Accuracy: Automatically positioned to the address	A13NW (NW)	324	-	527846 184095
69	Contemporary Trade Directory Entries Name: H R Owen Location: 46-50, Gloucester Avenue, London, NW1 8JD Classification: Garage Services Status: Inactive Positional Accuracy: Automatically positioned to the address	A13NE (NE)	261	-	528218 184101
70	Contemporary Trade Directory Entries Name: Oven Cleaning Primrose Hill Location: 90, Gloucester Avenue, London, NW1 8HX Classification: Oven cleaning Status: Inactive Positional Accuracy: Automatically positioned to the address	A13NE (N)	263	-	528158 184128
70	Contemporary Trade Directory Entries Name: Volvo Cars Regents Park Location: 1, Dumpton Place, London, NW1 8JB Classification: Garage Services Status: Inactive Positional Accuracy: Automatically positioned to the address	A13NE (N)	275	-	528166 184138
71	Contemporary Trade Directory Entries Name: Ireson Associates Location: 110, Gloucester Avenue, London, NW1 8HX Classification: Stained Glass Designers & Producers Status: Inactive Positional Accuracy: Automatically positioned to the address	A13NE (N)	284	-	528106 184158
72	Contemporary Trade Directory Entries Name: R J Welsh Location: 156, Regents Park Road, London, NW1 8XN Classification: Hardware Status: Inactive Positional Accuracy: Automatically positioned to the address	A13NW (NW)	287	-	527922 184111
72	Contemporary Trade Directory Entries Name: Mel-Art Graphics Location: 158, Regents Park Road, London, NW1 8XN Classification: Printers Status: Inactive Positional Accuracy: Automatically positioned to the address	A13NW (NW)	289	-	527925 184115
72	Contemporary Trade Directory Entries Name: Blossom & Browne Sycamore Location: 160, Regents Park Road, London, NW1 8XN Classification: Dry Cleaners Status: Inactive Positional Accuracy: Automatically positioned to the address	A13NW (NW)	292	-	527928 184120

Map ID	Details	Quadrant Reference (Compass Direction)	Estimated Distance From Site	Contact	NGR
72	Contemporary Trade Directory Entries Name: Fara Kids Charity Shop Location: 83 Park Road, Primrose Hill, London, NW1 8UY Classification: Mechanical Engineers Status: Inactive Positional Accuracy: Manually positioned within the geographical locality	A13NW (NW)	314	-	527881 184114
72	Contemporary Trade Directory Entries Name: D & Mc Automobiles Location: A, 89, Regents Park Road, London, NW1 8UY Classification: Car Dealers Status: Inactive Positional Accuracy: Automatically positioned to the address	A13NW (NW)	332	-	527890 184144
72	Contemporary Trade Directory Entries Name: Northern Extremes Ltd Location: 4, Erskine Road, London, NW3 3AJ Classification: Footwear Manufacturers Status: Inactive Positional Accuracy: Automatically positioned to the address	A13NW (NW)	367	-	527860 184166
72	Contemporary Trade Directory Entries Name: Clothing Co Location: 6, Erskine Road, London, NW3 3AJ Classification: Clothing & Fabrics - Manufacturers Status: Inactive Positional Accuracy: Manually positioned to the address or location	A13NW (NW)	369	-	527883 184184
73	Contemporary Trade Directory Entries Name: The Studio Location: 170, Regents Park Road, London, NW1 8XN Classification: Perfume Suppliers Status: Inactive Positional Accuracy: Automatically positioned to the address	A13NW (NW)	301	-	527946 184141
73	Contemporary Trade Directory Entries Name: P H Factor Location: 172, Regents Park Road, London, NW1 8XN Classification: Toiletries Status: Inactive Positional Accuracy: Automatically positioned to the address	A13NW (NW)	303	-	527949 184145
74	Contemporary Trade Directory Entries Name: Loyal Location: 10, St. Georges Terrace, London, NW1 8XH Classification: Lingerie & Hosiery Manufacturers & Wholesalers Status: Inactive Positional Accuracy: Automatically positioned to the address	A13NW (NW)	312	-	527800 184012
75	Contemporary Trade Directory Entries Name: Mercantile Radio Services Ltd Location: 134a, Gloucester Avenue, London, NW1 8JA Classification: Telecommunications Equipment & Systems Status: Inactive Positional Accuracy: Automatically positioned to the address	A13NW (N)	326	-	528056 184199
75	Contemporary Trade Directory Entries Name: London Communications Plc Location: 134-136, Gloucester Avenue, London, NW1 8JA Classification: Radio Communication Equipment Status: Inactive Positional Accuracy: Automatically positioned to the address	A13NW (N)	326	-	528056 184199
75	Contemporary Trade Directory Entries Name: London Communications Plc Location: 134-136, Gloucester Avenue, London, NW1 8JA Classification: Radio Communication Equipment Status: Inactive Positional Accuracy: Automatically positioned to the address	A13NW (N)	326	-	528056 184199
76	Contemporary Trade Directory Entries Name: Beacon Scaffolding Ltd Location: 36, Gloucester Avenue, London, NW1 7BB Classification: Scaffolding & Work Platforms Status: Inactive Positional Accuracy: Automatically positioned to the address	A14NW (E)	332	-	528426 183907
76	Contemporary Trade Directory Entries Name: Beacon Scaffolding Ltd Location: 36, GLOUCESTER AVENUE, LONDON, NW1 7BB Classification: Scaffolding & Work Platforms Status: Active Positional Accuracy: Automatically positioned to the address	A14NW (E)	332	-	528426 183907

Map ID	Details	Quadrant Reference (Compass Direction)	Estimated Distance From Site	Contact	NGR
77	Contemporary Trade Directory Entries Name: Cork & Bottle Wines Ltd Location: 47, Ainger Road, London, NW3 3AH Classification: Bottle Manufacturers & Suppliers Status: Active Positional Accuracy: Automatically positioned to the address	A13NW (NW)	390	-	527797 184141
77	Contemporary Trade Directory Entries Name: Fabric Lab Location: 54, Ainger Road, London, NW3 3AH Classification: Textile Manufacturing Status: Inactive Positional Accuracy: Automatically positioned to the address	A13NW (NW)	399	-	527822 184175
78	Contemporary Trade Directory Entries Name: Morrisons Petrol Station Location: Chalk Farm Road, London, NW1 8AA Classification: Petrol Filling Stations Status: Inactive Positional Accuracy: Automatically positioned to the address	A13NE (NE)	392	-	528412 184102
79	Contemporary Trade Directory Entries Name: Imedia Print (City) Ltd Location: 2, Centric Close, Oval Road, London, NW1 7EP Classification: Copying & Duplicating Services Status: Inactive Positional Accuracy: Automatically positioned to the address	A14NW (E)	425	-	528521 183868
79	Contemporary Trade Directory Entries Name: Lightning Graphics Location: 1, Centric Close, Oval Road, London, NW1 7EP Classification: Printers Status: Inactive Positional Accuracy: Automatically positioned to the address	A14SW (E)	433	-	528529 183857
80	Contemporary Trade Directory Entries Name: A Aspinall Rubbish Clearance Location: 62, Juniper Crescent, London, NW1 8HQ Classification: Waste Disposal Services Status: Active Positional Accuracy: Automatically positioned to the address	A18SE (NE)	462	-	528350 184255
81	Contemporary Trade Directory Entries Name: Parkway Filling Station Location: Oval Rd, London, NW1 7EB Classification: Petrol Filling Stations - 24 Hour Status: Inactive Positional Accuracy: Manually positioned to the road within the address or location	A14SW (E)	484	-	528580 183858
82	Contemporary Trade Directory Entries Name: Max Fordham Llp Location: 42-43, Gloucester Crescent, London, NW1 7PE Classification: Engineering Services Status: Inactive Positional Accuracy: Automatically positioned to the address	A14NW (E)	486	-	528580 183918
83	Contemporary Trade Directory Entries Name: 1 A Pest Control Location: Call Centre, Regents Pk Rd, London, NW1 8BB Classification: Pest & Vermin Control Status: Inactive Positional Accuracy: Manually positioned to the road within the address or location	A18SE (N)	496	-	528166 184364
83	Contemporary Trade Directory Entries Name: 365 Cleaning Camden Location: 155 Regents Park Road, London, NW1 8BB Classification: Cleaning Services - Domestic Status: Inactive Positional Accuracy: Automatically positioned to the address	A18SE (N)	514	-	528167 184382
84	Contemporary Trade Directory Entries Name: Morrisons Petrol Station Location: Chalk Farm Road, London, NW1 8AA Classification: Petrol Filling Stations Status: Active Positional Accuracy: Manually positioned to the address or location	A18SE (NE)	520	-	528418 184278
85	Contemporary Trade Directory Entries Name: Hard Floor Cleaning Camden Location: Unit 90, The Stables Market, Chalk Farm Road, London, NW1 8AH Classification: Floor Cleaning & Polishing Equipment - Manufacturers & Distributors Status: Inactive Positional Accuracy: Automatically positioned to the address	A19SW (NE)	524	-	528483 184223

Map ID	Details	Quadrant Reference (Compass Direction)	Estimated Distance From Site	Contact	NGR
85	Contemporary Trade Directory Entries Name: 2m Design Location: 2 Camon Lock Market, London, NW1 8AH Classification: Mirrors & Decorative Glass Status: Inactive Positional Accuracy: Manually positioned within the geographical locality	A14NW (NE)	525	-	528523 184176
85	Contemporary Trade Directory Entries Name: Hazara Enterprise Location: 14D The Stables Market, Chalk Farm Rd, London, NW1 8AH Classification: Furniture - Repairing & Restoring Status: Inactive Positional Accuracy: Manually positioned within the geographical locality	A19SW (NE)	528	-	528478 184234
85	Contemporary Trade Directory Entries Name: Marquel Location: Unit 521, The Stables Market, Chalk Farm Road, London, NW1 8AH Classification: Jewellery Manufacturers & Repairers Status: Inactive Positional Accuracy: Automatically positioned to the address	A19SW (NE)	556	-	528524 184225
85	Contemporary Trade Directory Entries Name: Eye On Design Location: The Stables Market, Chalk Farm Rd, London, NW1 8AH Classification: Homefurnishings - Manufacturers Status: Inactive Positional Accuracy: Manually positioned within the geographical locality	A19SW (NE)	556	-	528524 184224
85	Contemporary Trade Directory Entries Name: Hooky Location: The Stables Market, Chalk Farm Rd, London, NW1 8AH Classification: Printers Textile Status: Inactive Positional Accuracy: Manually positioned within the geographical locality	A19SW (NE)	556	-	528524 184224
85	Contemporary Trade Directory Entries Name: X-Ray Fog Location: Unit 711, The Stables Market, Chalk Farm Rd, London, NW1 8AH Classification: T-Shirts Status: Inactive Positional Accuracy: Manually positioned within the geographical locality	A19SW (NE)	556	-	528524 184225
85	Contemporary Trade Directory Entries Name: Cactus London Location: 54 The Stables Market, Chalk Farm Road, Camden, London, NW1 8AH Classification: Leather Merchants & Wholesalers Status: Active Positional Accuracy: Automatically positioned to the address	A19SW (NE)	576	-	528545 184230
85	Contemporary Trade Directory Entries Name: Tribu Location: Unit 99e, The Stables Market, Chalk Farm Road, London, NW1 8AH Classification: Jewellery Manufacturers & Repairers Status: Inactive Positional Accuracy: Automatically positioned to the address	A19SW (NE)	576	-	528545 184230
85	Contemporary Trade Directory Entries Name: Unique Home London Location: UNIT 53, THE STABLES MARKET, CHALK FARM ROAD, LONDON, NW1 8AH Classification: Lighting Manufacturers Status: Active Positional Accuracy: Automatically positioned to the address	A19SW (NE)	576	-	528545 184230
85	Contemporary Trade Directory Entries Name: Big Teezar Location: UNIT 406, THE STABLES MARKET, CHALK FARM ROAD, LONDON, NW1 8AH Classification: T-Shirts Status: Active Positional Accuracy: Automatically positioned to the address	A19SW (NE)	576	-	528545 184230
85	Contemporary Trade Directory Entries Name: Printzxpres Location: The Stables Market, Chalk Farm Road, London, NW1 8AH Classification: Printers Status: Active Positional Accuracy: Automatically positioned to the address	A19SW (NE)	576	-	528545 184230

Map ID	Details	Quadrant Reference (Compass Direction)	Estimated Distance From Site	Contact	NGR
85	Contemporary Trade Directory Entries Name: Expert Leather Products Uk Ltd Location: Unit 93, The Stables Market, Chalk Farm Road, London, NW1 8AH Classification: Leather Garments & Products Status: Active Positional Accuracy: Automatically positioned to the address	A19SW (NE)	576	-	528545 184230
85	Contemporary Trade Directory Entries Name: Urban Clothing Location: The Stables Market, Chalk Farm Road, London, NW1 8AH Classification: Printers Textile Status: Inactive Positional Accuracy: Automatically positioned to the address	A19SW (NE)	576	-	528545 184230
86	Contemporary Trade Directory Entries Name: Chalk Farm Ford Location: 74-77, Chalk Farm Road, London, NW1 8AN Classification: Car Dealers Status: Inactive Positional Accuracy: Automatically positioned to the address	A18SE (NE)	534	-	528314 184358
86	Contemporary Trade Directory Entries Name: Chalk Farm Tyres Location: 66, Chalk Farm Road, London, NW1 8AN Classification: Tyre Dealers Status: Inactive Positional Accuracy: Automatically positioned to the address	A18SE (NE)	547	-	528359 184350
87	Contemporary Trade Directory Entries Name: Select Canvas Location: The Stables Market, Chalk Farm Rd, London, NW1 8AH Classification: Printers Status: Inactive Positional Accuracy: Manually positioned to the road within the address or location	A18SE (NE)	534	-	528392 184314
87	Contemporary Trade Directory Entries Name: Marine Ices Location: 61, CHALK FARM ROAD, LONDON, NW1 8AN Classification: Ice Cream Manufacturers & Suppliers Status: Active Positional Accuracy: Automatically positioned to the address	A18SE (NE)	541	-	528380 184330
87	Contemporary Trade Directory Entries Name: Reject Pot Shop Location: 56, Chalk Farm Road, London, NW1 8AN Classification: Catering Equipment Status: Inactive Positional Accuracy: Automatically positioned to the address	A18SE (NE)	556	-	528407 184330
87	Contemporary Trade Directory Entries Name: Reject Pot Shop Location: 56, Chalk Farm Road, London, NW1 8AN Classification: Tableware Status: Inactive Positional Accuracy: Automatically positioned to the address	A18SE (NE)	556	-	528408 184330
88	Contemporary Trade Directory Entries Name: American Dry Cleaners Location: 4, Chalk Farm Parade, Adelaide Road, LONDON, NW3 2BN Classification: Dry Cleaners Status: Inactive Positional Accuracy: Automatically positioned to the address	A18SW (N)	536	-	528085 184411
88	Contemporary Trade Directory Entries Name: Chalk Farm Location: 18 Haverstock Hill, London, NW3 2BL Classification: Cleaning Services - Domestic Status: Inactive Positional Accuracy: Manually positioned to the address or location	A18SE (N)	554	-	528117 184427
89	Contemporary Trade Directory Entries Name: Komodo Location: 77c, King Henrys Road, London, NW3 3QU Classification: Clothing & Fabrics - Manufacturers Status: Inactive Positional Accuracy: Automatically positioned to the address	A12NE (NW)	557	-	527629 184199
89	Contemporary Trade Directory Entries Name: Komodo Location: 77, King Henrys Road, London, NW3 3QU Classification: Clothing & Fabrics - Manufacturers Status: Inactive Positional Accuracy: Automatically positioned to the address	A12NE (NW)	557	-	527629 184199

Map ID	Details	Quadrant Reference (Compass Direction)	Estimated Distance From Site	Contact	NGR
90	Contemporary Trade Directory Entries Name: H R Brook Location: Flat 7, 7-8, St. Edmunds Terrace, London, NW8 7QP Classification: Textile Manufacturing Status: Inactive Positional Accuracy: Manually positioned to the address or location	A12SE (SW)	559	-	527594 183582
91	Contemporary Trade Directory Entries Name: Marine Ices Location: 8, Haverstock Hill, London, NW3 2BL Classification: Ice Cream Manufacturers & Suppliers Status: Inactive Positional Accuracy: Automatically positioned to the address	A18SE (N)	562	-	528197 184426
91	Contemporary Trade Directory Entries Name: Marine Ices Location: 8, Haverstock Hill, London, NW3 2BL Classification: Ice Cream Manufacturers & Suppliers Status: Inactive Positional Accuracy: Automatically positioned to the address	A18SE (N)	562	-	528197 184426
92	Contemporary Trade Directory Entries Name: A B R Carpets Location: 73 West Yard, Camden Lock Place, London, NW1 8AF Classification: Breakdown and Recovery Status: Inactive Positional Accuracy: Automatically positioned to the address	A14NW (NE)	573	-	528624 184092
92	Contemporary Trade Directory Entries Name: Car Scraping Scrap Yards In North West London Location: 94, West Yard, Camden Lock Place, London, NW1 8AF Classification: Car Breakers & Dismantlers Status: Inactive Positional Accuracy: Automatically positioned to the address	A14NW (E)	575	-	528630 184084
92	Contemporary Trade Directory Entries Name: Scrap Yard In Camden Town Location: Camden Lock Place, London, nw1 8af Classification: Car Breakers & Dismantlers Status: Inactive Positional Accuracy: Manually positioned within the geographical locality	A14NW (E)	575	-	528630 184084
92	Contemporary Trade Directory Entries Name: World Panorama Ltd Location: West Yard, Camden Lock Pl, London, NW1 8AF Classification: Photo & Digital Imaging Bureaus Status: Inactive Positional Accuracy: Manually positioned to the address or location	A14NW (E)	575	-	528630 184083
92	Contemporary Trade Directory Entries Name: Silk Shop Location: 45/46, Middle Yard, Camden Lock Place, London, NW1 8AF Classification: Clothing & Fabrics - Manufacturers Status: Inactive Positional Accuracy: Automatically positioned to the address	A14NW (NE)	610	-	528651 184124
93	Contemporary Trade Directory Entries Name: For Your Ears Only Ltd Location: Unit 88, The Stables Market, Chalk Farm Road, London, NW1 8AH Classification: Radio Communication Equipment Status: Inactive Positional Accuracy: Automatically positioned to the address	A14NW (NE)	577	-	528574 184192
94	Contemporary Trade Directory Entries Name: S B Z Foods Location: 10a Belmont St, London, NW1 8HH Classification: Food Products - Manufacturers Status: Inactive Positional Accuracy: Manually positioned to the address or location	A18SE (NE)	583	-	528344 184399
94	Contemporary Trade Directory Entries Name: Austrian Sausage Centre Location: 10a, Belmont Street, London, NW1 8HH Classification: Meat Product Manufacturers & Wholesalers Status: Inactive Positional Accuracy: Automatically positioned to the address	A18SE (NE)	584	-	528344 184399
94	Contemporary Trade Directory Entries Name: Infectious Distribution Location: 25, Ferdinand Street, London, NW1 8EU Classification: Distribution Services Status: Inactive Positional Accuracy: Automatically positioned to the address	A18SE (NE)	607	-	528387 184403

Map ID	Details	Quadrant Reference (Compass Direction)	Estimated Distance From Site	Contact	NGR
95	Contemporary Trade Directory Entries Name: Serviceteam Ltd Location: Offices and Premises at 3rd Floor Rear, Camden Wharf, 28, Jamestown Road, London, NW1 7BY Classification: Waste Disposal Services Status: Inactive Positional Accuracy: Automatically positioned to the address	A14NW (E)	616	-	528693 184024
95	Contemporary Trade Directory Entries Name: Dr Clive Medical Ltd Location: Apartment 303, 226, Arlington Road, London, NW1 7HY Classification: Pharmaceutical Manufacturers & Distributors Status: Inactive Positional Accuracy: Automatically positioned to the address	A14NW (E)	655	-	528736 184009
96	Contemporary Trade Directory Entries Name: Echo Sourcing Ltd Location: 110-112, Parkway, London, NW1 7AN Classification: Clothing Accessory Manufacturers Status: Inactive Positional Accuracy: Automatically positioned to the address	A14SW (E)	618	-	528678 183664
96	Contemporary Trade Directory Entries Name: Smart Dry Cleaners Location: 104, Parkway, London, NW1 7AN Classification: Dry Cleaners Status: Inactive Positional Accuracy: Automatically positioned to the address	A14SW (E)	628	-	528692 183671
96	Contemporary Trade Directory Entries Name: Smarts Dry Cleaners Location: 104, PARKWAY, LONDON, NW1 7AN Classification: Dry Cleaners Status: Active Positional Accuracy: Automatically positioned to the address	A14SW (E)	628	-	528692 183671
96	Contemporary Trade Directory Entries Name: Chic Skin Location: 102 Parkway, Camden, London, NW1 7AN Classification: Leather Garments & Products Status: Active Positional Accuracy: Automatically positioned to the address	A14SW (E)	630	-	528695 183675
96	Contemporary Trade Directory Entries Name: Philippe Dubreuille Custom Guitars Location: 96, Parkway, London, NW1 7AN Classification: Musical Instrument - Manufacturers Status: Active Positional Accuracy: Automatically positioned to the address	A14SW (E)	633	-	528702 183686
96	Contemporary Trade Directory Entries Name: Wallace & Sons Repointing Location: FLAT 1, 89-95, PARKWAY, LONDON, NW1 7PP Classification: Blast Cleaning Status: Active Positional Accuracy: Automatically positioned to the address	A14SW (E)	655	-	528713 183648
96	Contemporary Trade Directory Entries Name: Kb Export Location: 81, Parkway, London, NW1 7PP Classification: Scrap Metal Merchants Status: Inactive Positional Accuracy: Automatically positioned to the address	A14SW (E)	660	-	528726 183672
97	Contemporary Trade Directory Entries Name: Kajima Community Location: 24 Haverstock Hill, Camden, London, NW3 2BQ Classification: Catering Equipment Status: Active Positional Accuracy: Automatically positioned to the address	A18SW (N)	623	-	528081 184497
98	Contemporary Trade Directory Entries Name: Chalk Farm Service Station Location: 29 Chalk Farm Rd, London, NW1 8AJ Classification: Petrol Filling Stations - 24 Hour Status: Inactive Positional Accuracy: Manually positioned to the address or location	A19SW (NE)	632	-	528567 184291

Map ID	Details	Quadrant Reference (Compass Direction)	Estimated Distance From Site	Contact	NGR
99	Contemporary Trade Directory Entries Name: Cleaning Services Camden Location: 121, Parkway, London, NW1 7PS Classification: Commercial Cleaning Services Status: Inactive Positional Accuracy: Automatically positioned to the address	A14SW (SE)	640	-	528659 183565
100	Contemporary Trade Directory Entries Name: Rileys Electricians Ltd Location: 210, Camden High Street, London, NW1 8QR Classification: Domestic Appliances - Servicing, Repairs & Parts Status: Inactive Positional Accuracy: Automatically positioned to the address	A14NW (NE)	642	-	528679 184140
101	Contemporary Trade Directory Entries Name: Pink Piranha Location: 21, Chalk Farm Road, London, NW1 8AG Classification: Laundries & Launderettes Status: Inactive Positional Accuracy: Automatically positioned to the address	A19SW (NE)	642	-	528622 184238
102	Contemporary Trade Directory Entries Name: Modern Motors Ltd Location: 95, Adelaide Road, London, NW3 3XX Classification: Garage Services Status: Active Positional Accuracy: Automatically positioned to the address	A17SE (NW)	650	-	527628 184339
102	Contemporary Trade Directory Entries Name: Modern Motors Ltd Location: 95 Adelaide Rd, London, NW3 3QB Classification: Mot Testing Centres Status: Inactive Positional Accuracy: Manually positioned to the address or location	A17SE (NW)	650	-	527628 184339
103	Contemporary Trade Directory Entries Name: National Tyres And Autocare Location: 107, Parkway, London, NW1 7PP Classification: Tyre Dealers Status: Inactive Positional Accuracy: Automatically positioned to the address	A14SW (E)	668	-	528714 183615
104	Contemporary Trade Directory Entries Name: Paradise Cleaners Location: 58, Parkway, London, NW1 7AH Classification: Dry Cleaners Status: Inactive Positional Accuracy: Automatically positioned to the address	A14SW (E)	669	-	528756 183759
104	Contemporary Trade Directory Entries Name: Service Point Location: 46-52, Parkway, London, NW1 7AH Classification: Printers Status: Inactive Positional Accuracy: Automatically positioned to the address	A14SE (E)	680	-	528770 183777
104	Contemporary Trade Directory Entries Name: It Green Location: Unit5 Parkway, London, NW1 7AH Classification: Computer Recycling & Disposal Status: Inactive Positional Accuracy: Manually positioned to the road within the address or location	A14SE (E)	683	-	528769 183750
104	Contemporary Trade Directory Entries Name: London Boys Scrap Yards In Camden Town Location: 33, Parkway, London, NW1 7PN Classification: Car Breakers & Dismantlers Status: Inactive Positional Accuracy: Automatically positioned to the address	A14SE (E)	718	-	528809 183784
105	Contemporary Trade Directory Entries Name: Fax Repair Co Location: Flat 25, Beauvale, Ferdinand Street, London, NW1 8EY Classification: Fax Machines Status: Inactive Positional Accuracy: Automatically positioned to the address	A19SW (NE)	674	-	528467 184433
106	Contemporary Trade Directory Entries Name: 24 Hour Mobile Tyres Location: 61, Parkway, London, NW1 7PP Classification: Tyre Dealers Status: Active Positional Accuracy: Automatically positioned to the address	A14SW (E)	677	-	528753 183705

Map ID	Details	Quadrant Reference (Compass Direction)	Estimated Distance From Site	Contact	NGR
107	Contemporary Trade Directory Entries Name: Switch Clothing Co Ltd Location: 22, Inverness Street, London, NW1 7HJ Classification: Clothing & Fabrics - Manufacturers Status: Inactive Positional Accuracy: Automatically positioned to the address	A14NE (E)	692	-	528785 183932
108	Contemporary Trade Directory Entries Name: Georgiou Bros Location: 1-5, Harmood Grove, London, NW1 8DH Classification: Clothing & Fabrics - Manufacturers Status: Inactive Positional Accuracy: Automatically positioned to the address	A19SW (NE)	701	-	528607 184350
108	Contemporary Trade Directory Entries Name: Lead & Light Location: 35A, HARTLAND ROAD, LONDON, NW1 8DB Classification: Stained Glass Designers & Producers Status: Active Positional Accuracy: Automatically positioned to the address	A19SW (NE)	726	-	528626 184366
108	Contemporary Trade Directory Entries Name: Ottolenghi Ltd Location: Unit 22, Hartland Rd Arches, Hartland Rd, London, NW1 8HR Classification: Food Products - Manufacturers Status: Inactive Positional Accuracy: Manually positioned to the road within the address or location	A19SW (NE)	745	-	528659 184358
109	Contemporary Trade Directory Entries Name: Leather Clad Location: 247, Camden High Street, London, NW1 7BU Classification: Leather Garments & Products Status: Inactive Positional Accuracy: Manually positioned to the address or location	A14NE (E)	723	-	528807 184004
109	Contemporary Trade Directory Entries Name: Leather Land Location: 230, Camden High Street, London, NW1 8QS Classification: Leather Garments & Products Status: Inactive Positional Accuracy: Automatically positioned to the address	A14NE (E)	726	-	528791 184081
109	Contemporary Trade Directory Entries Name: Metalhead Location: 220, Camden High Street, London, NW1 8QR Classification: T-Shirts Status: Inactive Positional Accuracy: Automatically positioned to the address	A14NE (E)	744	-	528819 184049
109	Contemporary Trade Directory Entries Name: Master N V Biotech Ltd Location: 4, Stucley Place, London, NW1 8NS Classification: Laboratories Status: Inactive Positional Accuracy: Automatically positioned to the address	A14NE (E)	785	-	528859 184054
110	Contemporary Trade Directory Entries Name: Cameron Graphics Services Ltd Location: Studio 10, James Cameron House, Castlehaven Rd, London, NW1 8QW Classification: Digital Printing Status: Inactive Positional Accuracy: Manually positioned to the address or location	A19SW (NE)	745	-	528752 184224
111	Contemporary Trade Directory Entries Name: Davey Autos Ltd Location: 6, Haven Street, London, NW1 8QX Classification: Garage Services Status: Inactive Positional Accuracy: Automatically positioned to the address	A14NE (NE)	754	-	528782 184184
111	Contemporary Trade Directory Entries Name: A J Autos Location: 6, Haven Street, London, NW1 8QX Classification: Car Engine Tuning & Diagnostic Services Status: Inactive Positional Accuracy: Automatically positioned to the address	A14NE (NE)	754	-	528782 184184
111	Contemporary Trade Directory Entries Name: Totos Car Clinic Location: 10-11 Leybourne Rd, London, NW1 8QY Classification: Car Body Repairs Status: Inactive Positional Accuracy: Manually positioned to the address or location	A19SE (NE)	790	-	528810 184208

Map ID	Details	Quadrant Reference (Compass Direction)	Estimated Distance From Site	Contact	NGR
111	Contemporary Trade Directory Entries Name: F & A Motors Location: 10, Leybourne Road, London, NW1 8QY Classification: Garage Services Status: Inactive Positional Accuracy: Automatically positioned to the address	A19SE (NE)	791	-	528811 184208
111	Contemporary Trade Directory Entries Name: W Starling Location: 9-11, Leybourne Road, London, NW1 8QY Classification: Car Body Repairs Status: Inactive Positional Accuracy: Automatically positioned to the address	A19SE (NE)	791	-	528811 184208
111	Contemporary Trade Directory Entries Name: Ardi Location: 9-11, Leybourne Road, London, NW1 8QY Classification: Garage Services Status: Inactive Positional Accuracy: Automatically positioned to the address	A19SE (NE)	791	-	528811 184208
111	Contemporary Trade Directory Entries Name: K & P Coachwork Location: 12, Leybourne Road, London, NW1 8QY Classification: Car Body Repairs Status: Inactive Positional Accuracy: Automatically positioned to the address	A19SE (NE)	797	-	528817 184209
111	Contemporary Trade Directory Entries Name: Morton Stockwell Location: 14, Leybourne Road, London, NW1 8QY Classification: Classic Car Specialists Status: Inactive Positional Accuracy: Automatically positioned to the address	A19SE (NE)	809	-	528831 184210
111	Contemporary Trade Directory Entries Name: R J Motors Location: 8, Leybourne Road, London, NW1 8QY Classification: Car Body Repairs Status: Inactive Positional Accuracy: Automatically positioned in the proximity of the address	A19SE (NE)	817	-	528830 184230
112	Contemporary Trade Directory Entries Name: Foot Locker (Uk) Ltd Location: 195, Camden High Street, London, NW1 7BT Classification: Leisure & Sportswear Manufacturers & Wholesalers Status: Inactive Positional Accuracy: Automatically positioned to the address	A14NE (E)	769	-	528864 183893
113	Contemporary Trade Directory Entries Name: Melrose & Morgan Location: Unit 23, Hartland Road Arches, Hartland Road, London, NW1 8HR Classification: Food Products - Manufacturers Status: Inactive Positional Accuracy: Automatically positioned to the address	A19SW (NE)	773	-	528696 184358
114	Contemporary Trade Directory Entries Name: 1st Option Representation Location: 1, Parkway, London, NW1 7PG Classification: Photographic Processors Status: Inactive Positional Accuracy: Manually positioned to the address or location	A14SE (E)	795	-	528891 183837
114	Contemporary Trade Directory Entries Name: B P Service Station Location: London, Nw1 0ax Classification: Petrol Filling Stations Status: Inactive Positional Accuracy: Manually positioned within the geographical locality	A14SE (E)	827	-	528923 183847
115	Contemporary Trade Directory Entries Name: Stonegate Cleaning Location: Flat 4, Stonegate, St. Silas Place, London, NW5 3QP Classification: Commercial Cleaning Services Status: Inactive Positional Accuracy: Automatically positioned to the address	A18NE (N)	796	-	528235 184657
116	Contemporary Trade Directory Entries Name: Camden Cleaners Location: 2, Malden Road, London, NW5 3HR Classification: Cleaning Services - Domestic Status: Inactive Positional Accuracy: Automatically positioned to the address	A18NE (N)	805	-	528339 184640

Map ID	Details	Quadrant Reference (Compass Direction)	Estimated Distance From Site	Contact	NGR
116	Contemporary Trade Directory Entries Name: Malden Dry Cleaner Location: 8, Malden Road, London, NW5 3HR Classification: Dry Cleaners Status: Inactive Positional Accuracy: Automatically positioned to the address	A18NE (N)	819	-	528331 184656
116	Contemporary Trade Directory Entries Name: Cam Autos Ltd Location: 4, Newbury Mews, London, NW5 3HP Classification: Garage Services Status: Inactive Positional Accuracy: Automatically positioned to the address	A18NE (N)	826	-	528350 184658
116	Contemporary Trade Directory Entries Name: Antique Restorations Location: 13-15, Newbury Mews, London, NW5 3HP Classification: Antiques - Repairing & Restoring Status: Inactive Positional Accuracy: Automatically positioned in the proximity of the address	A18NE (N)	834	-	528352 184665
117	Contemporary Trade Directory Entries Name: Ariel Medical Ltd Location: 4, Maitland Park Road, London, NW3 2ES Classification: Medical Equipment Manufacturers Status: Inactive Positional Accuracy: Automatically positioned to the address	A18NW (N)	808	-	527991 184676
118	Contemporary Trade Directory Entries Name: Buttle Plc Location: 38-41, Castle Mews, London, NW1 8SY Classification: Builders' Merchants Status: Active Positional Accuracy: Automatically positioned to the address	A19SW (NE)	815	-	528645 184472
119	Contemporary Trade Directory Entries Name: Cleaning Services Camden Location: 13, Kentish Town Road, London, NW1 8NH Classification: Carpet, Curtain & Upholstery Cleaners Status: Inactive Positional Accuracy: Automatically positioned to the address	A14NE (E)	824	-	528916 183953
120	Contemporary Trade Directory Entries Name: Cover Up Clothing Ltd Location: Ground Floor, 122-128, Arlington Road, London, NW1 7HP Classification: Clothing & Fabrics - Manufacturers Status: Inactive Positional Accuracy: Automatically positioned to the address	A14SE (E)	828	-	528906 183698
121	Contemporary Trade Directory Entries Name: Browns Industrial Group Ltd Location: 75, Haverstock Hill, London, NW3 4SL Classification: Sheet Metal Work Status: Inactive Positional Accuracy: Manually positioned to the address or location	A18NW (N)	829	-	527831 184662
121	Contemporary Trade Directory Entries Name: Dry Cleaners Of Hampstead Location: 80, HAVERSTOCK HILL, LONDON, NW3 2BE Classification: Dry Cleaners Status: Active Positional Accuracy: Automatically positioned to the address	A18NW (N)	837	-	527875 184683
121	Contemporary Trade Directory Entries Name: The Ranelagh Press Location: 84, Haverstock Hill, London, NW3 2BD Classification: Printers Status: Inactive Positional Accuracy: Automatically positioned to the address	A18NW (N)	847	-	527864 184691
122	Contemporary Trade Directory Entries Name: Cleaning Services Camden Location: London, Nw1 8nh Classification: Cleaning Services - Domestic Status: Active Positional Accuracy: Manually positioned within the geographical locality	A14NE (E)	829	-	528924 183906
122	Contemporary Trade Directory Entries Name: Infolink Communications Ltd Location: 2, Camden Road, London, NW1 9DL Classification: Telecommunications Equipment & Systems Status: Inactive Positional Accuracy: Automatically positioned to the address	A14NE (E)	859	-	528954 183902

Map ID	Details	Quadrant Reference (Compass Direction)	Estimated Distance From Site	Contact	NGR
123	Contemporary Trade Directory Entries Name: Fads Location: 159-161, Camden High Street, London, NW1 7JY Classification: Wallpapers & Wall Coverings Status: Inactive Positional Accuracy: Automatically positioned to the address	A14SE (E)	835	-	528926 183778
123	Contemporary Trade Directory Entries Name: Camden Town Carpet Cleaners Ltd Location: 157a, Camden High Street, London, NW1 7JY Classification: Cleaning Services - Domestic Status: Inactive Positional Accuracy: Automatically positioned to the address	A14SE (E)	842	-	528932 183767
123	Contemporary Trade Directory Entries Name: Proxima Concepts Location: 2, Royal College Street, London, NW1 0NH Classification: Medical & Dental Laboratories Status: Inactive Positional Accuracy: Automatically positioned to the address	A14SE (E)	872	-	528965 183798
124	Contemporary Trade Directory Entries Name: R Kive It Ltd Location: 85, Albert Street, London, NW1 7LX Classification: Photo & Digital Imaging Bureaus Status: Inactive Positional Accuracy: Automatically positioned to the address	A9NE (SE)	842	-	528865 183526
125	Contemporary Trade Directory Entries Name: Harry Motors Location: 17, Leybourne Road, London, NW1 8QY Classification: Garage Services Status: Inactive Positional Accuracy: Automatically positioned to the address	A19SE (NE)	843	-	528866 184214
125	Contemporary Trade Directory Entries Name: The Fremantle Corporation Location: 2, Water Lane, London, NW1 8NZ Classification: Distribution Services Status: Inactive Positional Accuracy: Automatically positioned to the address	A14NE (E)	853	-	528886 184192
125	Contemporary Trade Directory Entries Name: Jacks Motors Location: 2, Torbay Street, London, NW1 8RR Classification: Mot Testing Centres Status: Inactive Positional Accuracy: Automatically positioned to the address	A19SE (NE)	859	-	528876 184230
125	Contemporary Trade Directory Entries Name: J F S Location: 2a, Torbay Street, London, NW1 8RR Classification: Car Body Repairs Status: Inactive Positional Accuracy: Automatically positioned to the address	A19SE (NE)	859	-	528876 184230
125	Contemporary Trade Directory Entries Name: Prowers Place Autos Location: 2, Torbay Street, London, NW1 8RR Classification: Car Body Repairs Status: Inactive Positional Accuracy: Automatically positioned to the address	A19SE (NE)	859	-	528876 184230
125	Contemporary Trade Directory Entries Name: E Supplier Ltd Location: 49, Kentish Town Road, London, NW1 8NX Classification: T-Shirts Status: Inactive Positional Accuracy: Automatically positioned to the address	A19SE (NE)	888	-	528914 184217
125	Contemporary Trade Directory Entries Name: Adam Engineering Ltd Location: 49, Kentish Town Road, London, NW1 8NX Classification: Metal Workers Status: Inactive Positional Accuracy: Automatically positioned to the address	A19SE (NE)	888	-	528914 184217
125	Contemporary Trade Directory Entries Name: Victory Motorcycles Location: 49, Kentish Town Road, London, NW1 8NX Classification: Motor Cycle Repairs Status: Inactive Positional Accuracy: Automatically positioned to the address	A19SE (NE)	888	-	528914 184217

Map ID	Details	Quadrant Reference (Compass Direction)	Estimated Distance From Site	Contact	NGR
125	Contemporary Trade Directory Entries Name: Arthur'S Location: 49 Kentish Town Rd, London, NW1 8NX Classification: Car Body Repairs Status: Inactive Positional Accuracy: Automatically positioned to the address	A14NE (E)	895	-	528930 184194
125	Contemporary Trade Directory Entries Name: Stars Digital Ltd Location: 47, Kentish Town Road, London, NW1 8NX Classification: Photo & Digital Imaging Bureaus Status: Inactive Positional Accuracy: Automatically positioned to the address	A14NE (E)	895	-	528930 184194
125	Contemporary Trade Directory Entries Name: Cross Design & Print Location: 47, Kentish Town Road, London, NW1 8NX Classification: Printers Status: Inactive Positional Accuracy: Manually positioned to the address or location	A14NE (E)	895	-	528930 184194
126	Contemporary Trade Directory Entries Name: Fox Marble Location: 160 Camden High Street, London, NW1 0NE Classification: Quarries Status: Inactive Positional Accuracy: Automatically positioned to the address	A14SE (E)	855	-	528951 183845
126	Contemporary Trade Directory Entries Name: Creative Design Industries Location: 6 Greenland Place, Camden, London, NW1 0AP Classification: Clothing & Fabrics - Manufacturers Status: Active Positional Accuracy: Automatically positioned to the address	A14SE (E)	869	-	528963 183814
127	Contemporary Trade Directory Entries Name: James Phelps Ltd Location: 9, Hawley Road, London, NW1 8RP Classification: Builders' Merchants Status: Inactive Positional Accuracy: Automatically positioned to the address	A19SE (NE)	859	-	528852 184278
127	Contemporary Trade Directory Entries Name: Phelps Location: 9, Hawley Road, London, NW1 8RP Classification: Builders' Merchants Status: Inactive Positional Accuracy: Automatically positioned to the address	A19SE (NE)	859	-	528852 184278
127	Contemporary Trade Directory Entries Name: Croc Textile Location: New Hawley Primary School Development Site, 3, Hawley Road, London, NW1 8RP Classification: Clothing & Fabrics - Manufacturers Status: Inactive Positional Accuracy: Automatically positioned to the address	A19SE (NE)	877	-	528884 184256
127	Contemporary Trade Directory Entries Name: Tower Garments Ltd Location: 1, Hawley Road, London, NW1 8RP Classification: Clothing & Fabrics - Manufacturers Status: Inactive Positional Accuracy: Automatically positioned to the address	A19SE (NE)	898	-	528899 184273
128	Contemporary Trade Directory Entries Name: Abbas Location: 85, Haverstock Hill, London, NW3 4RL Classification: Brass & Copper Manufacturers & Suppliers Status: Inactive Positional Accuracy: Automatically positioned to the address	A18NW (N)	865	-	527792 184687
129	Contemporary Trade Directory Entries Name: Hope & Piaget Location: Unit 12/13, Burmarsh Workshops, 71, Marsden Street, London, NW5 3JA Classification: Antiques - Repairing & Restoring Status: Inactive Positional Accuracy: Automatically positioned to the address	A18NE (N)	870	-	528192 184738

Map ID	Details	Quadrant Reference (Compass Direction)	Estimated Distance From Site	Contact	NGR
129	Contemporary Trade Directory Entries Name: Jayne Ormonde Ltd Location: Unit 14, Burmarsh Workshops, 71, Marsden Street, London, NW5 3JA Classification: Candle Manufacturers & Suppliers Status: Inactive Positional Accuracy: Automatically positioned to the address	A18NE (N)	870	-	528192 184738
129	Contemporary Trade Directory Entries Name: Stop The Press Location: Unit 2, Burmarsh Workshops, 71, Marsden Street, London, NW5 3JA Classification: Screen Process Printers Status: Inactive Positional Accuracy: Manually positioned to the address or location	A18NE (N)	870	-	528192 184738
129	Contemporary Trade Directory Entries Name: Lord Fox Location: Unit 15 Burmarsh Workshops, 71 Marsden Street, Camden, London, NW5 3JA Classification: Printers Status: Active Positional Accuracy: Manually positioned to the address or location	A18NE (N)	870	-	528192 184738
130	Contemporary Trade Directory Entries Name: Snappy Snaps Location: 127, Camden High Street, London, NW1 7JR Classification: Photographic Processors Status: Inactive Positional Accuracy: Automatically positioned to the address	A14SE (E)	882	-	528958 183682
130	Contemporary Trade Directory Entries Name: Camden Pct Location: 125-133 Camden High St, London, NW1 7JR Classification: Hospitals Status: Inactive Positional Accuracy: Manually positioned to the address or location	A14SE (E)	882	-	528958 183682
131	Contemporary Trade Directory Entries Name: Chase Dry Cleaners Location: 74 Whitton, Primrose Hill Rd, London, NW3 4AB Classification: Dry Cleaners Status: Inactive Positional Accuracy: Manually positioned to the road within the address or location	A17SE (NW)	885	-	527493 184534
131	Contemporary Trade Directory Entries Name: R K P Hardware D I Y Location: 51, Englands Lane, LONDON, NW3 4YD Classification: Hardware Status: Inactive Positional Accuracy: Automatically positioned to the address	A17NE (NW)	887	-	527517 184557
131	Contemporary Trade Directory Entries Name: Chequers Dry Cleaners Location: 48, ENGLANDS LANE, LONDON, NW3 4UE Classification: Dry Cleaners Status: Active Positional Accuracy: Automatically positioned to the address	A17NE (NW)	914	-	527502 184579
132	Contemporary Trade Directory Entries Name: Kara Services Location: 38, Fellows Road, London, NW3 3LH Classification: Cleaning Services - Domestic Status: Inactive Positional Accuracy: Automatically positioned to the address	A17SE (NW)	886	-	527417 184459
133	Contemporary Trade Directory Entries Name: Stitch & Clean Location: 71, Prince of Wales Road, London, NW5 3LT Classification: Dry Cleaners Status: Active Positional Accuracy: Automatically positioned to the address	A19NW (NE)	887	-	528562 184625
134	Contemporary Trade Directory Entries Name: Featherclean Location: 3, Grand Union Walk, Kentish Town Road, London, NW1 9LP Classification: Cleaning Services - Domestic Status: Inactive Positional Accuracy: Automatically positioned to the address	A14NE (E)	893	-	528957 184106
135	Contemporary Trade Directory Entries Name: Currys Digital Location: 136-138, Camden High Street, London, NW1 0LU Classification: Electrical Goods Sales, Manufacturers & Wholesalers Status: Inactive Positional Accuracy: Automatically positioned to the address	A14SE (E)	897	-	528988 183767

Map ID	Details	Quadrant Reference (Compass Direction)	Estimated Distance From Site	Contact	NGR
136	Contemporary Trade Directory Entries Name: Camden Metal Recycling Location: 49a Kentish Town Road, 1 The Arches, London, NW1 8NX Classification: Scrap Metal Merchants Status: Inactive Positional Accuracy: Manually positioned within the geographical locality	A19SE (NE)	903	-	528926 184225
137	Contemporary Trade Directory Entries Name: Central London Building Supplies Location: 19, Talacre Road, London, NW5 3PH Classification: Builders' Merchants Status: Inactive Positional Accuracy: Automatically positioned to the address	A19NW (N)	906	-	528429 184714
138	Contemporary Trade Directory Entries Name: Rapha Racing Location: 22-24, Camden Road, London, NW1 9DP Classification: Leisure & Sportswear Manufacturers & Wholesalers Status: Inactive Positional Accuracy: Automatically positioned to the address	A14NE (E)	916	-	529009 183949
139	Contemporary Trade Directory Entries Name: Arrow Enterprises (Uk) Ltd Location: 13, Lower Merton Rise, London, NW3 3RA Classification: Chemicals & Allied Products Status: Inactive Positional Accuracy: Automatically positioned to the address	A17SW (NW)	917	-	527235 184231
139	Contemporary Trade Directory Entries Name: Swan Dry Cleaners Location: 19, Lower Merton Rise, London, NW3 3RA Classification: Dry Cleaners Status: Inactive Positional Accuracy: Automatically positioned to the address	A17SW (NW)	936	-	527226 184259
140	Contemporary Trade Directory Entries Name: Act Now Cleaners Camden Location: 2, Delancey Passage, London, NW1 7NN Classification: Cleaning Services - Domestic Status: Inactive Positional Accuracy: Automatically positioned to the address	A14SE (E)	918	-	528984 183638
140	Contemporary Trade Directory Entries Name: Oven Cleaning Camden Location: 111-113, Camden High Street, London, NW1 7JN Classification: Oven cleaning Status: Inactive Positional Accuracy: Automatically positioned to the address	A14SE (E)	938	-	529010 183656
140	Contemporary Trade Directory Entries Name: Currys Location: 97-99, Camden High Street, London, NW1 7JN Classification: Electrical Goods Sales, Manufacturers & Wholesalers Status: Inactive Positional Accuracy: Automatically positioned to the address	A14SE (E)	961	-	529023 183615
140	Contemporary Trade Directory Entries Name: A G L Airsoft Ltd Location: 84, CAMDEN HIGH STREET, LONDON, NW1 0LT Classification: Gunsmiths Status: Active Positional Accuracy: Automatically positioned to the address	A14SE (E)	998	-	529065 183632
141	Contemporary Trade Directory Entries Name: Allchin Pharmacy Location: 28, Englands Lane, London, NW3 4UE Classification: Pharmaceutical Manufacturers & Distributors Status: Inactive Positional Accuracy: Automatically positioned to the address	A17NE (NW)	931	-	527536 184627
141	Contemporary Trade Directory Entries Name: Red Grey Ltd Location: 32, Englands Lane, London, NW3 4UE Classification: Electrical Goods Sales, Manufacturers & Wholesalers Status: Inactive Positional Accuracy: Automatically positioned to the address	A17NE (NW)	937	-	527522 184625
142	Contemporary Trade Directory Entries Name: Crystal Express Services Location: 46, Malden Road, London, NW5 3HG Classification: Dry Cleaners Status: Inactive Positional Accuracy: Automatically positioned to the address	A18NE (N)	933	-	528270 184790

Map ID	Details	Quadrant Reference (Compass Direction)	Estimated Distance From Site	Contact	NGR
142	Contemporary Trade Directory Entries Name: R P M Motors Location: Malden Rd, London, NW5 3HP Classification: Garage Services Status: Inactive Positional Accuracy: Manually positioned to the road within the address or location	A18NE (N)	957	-	528235 184820
143	Contemporary Trade Directory Entries Name: Alice In Perfume Ltd Location: Unit 12, 43, Carol Street, London, NW1 0HT Classification: Cosmetic Manufacturers Status: Active Positional Accuracy: Automatically positioned to the address	A14SE (E)	945	-	529041 183860
143	Contemporary Trade Directory Entries Name: Digital Bate.Net Ltd Location: Unit 9, 43, Carol Street, London, NW1 0HT Classification: Printers Status: Inactive Positional Accuracy: Automatically positioned to the address	A14SE (E)	945	-	529041 183860
143	Contemporary Trade Directory Entries Name: Vrsion Ltd Location: Unit 1, 43, Carol Street, London, NW1 0HT Classification: Photographic Equipment & Supplies - Manufacturers Status: Inactive Positional Accuracy: Manually positioned to the address or location	A14SE (E)	945	-	529041 183860
143	Contemporary Trade Directory Entries Name: Skin2hide Ltd Location: Unit 6, 43, Carol Street, London, NW1 0HT Classification: Clothing Accessory Manufacturers Status: Inactive Positional Accuracy: Manually positioned to the address or location	A14SE (E)	945	-	529041 183860
144	Contemporary Trade Directory Entries Name: Camden Print Location: 102, Camden High Street, London, NW1 0LU Classification: Printers Status: Inactive Positional Accuracy: Manually positioned to the address or location	A14SE (E)	945	-	529023 183686
144	Contemporary Trade Directory Entries Name: Pouches Direct Uk Location: 85-87, Bayham Street, London, NW1 0AG Classification: Packaging Materials Manufacturers & Suppliers Status: Inactive Positional Accuracy: Automatically positioned to the address	A14SE (E)	972	-	529059 183735
144	Contemporary Trade Directory Entries Name: In2clean Ltd Location: 85-87 Bayham Street, London, NW1 0AG Classification: Commercial Cleaning Services Status: Active Positional Accuracy: Automatically positioned to the address	A14SE (E)	972	-	529059 183735
144	Contemporary Trade Directory Entries Name: W Business Presentations Ltd Location: 85-87, Bayham Street, London, NW1 0AG Classification: Photographic Processors Status: Inactive Positional Accuracy: Automatically positioned to the address	A14SE (E)	972	-	529059 183736
144	Contemporary Trade Directory Entries Name: Printing.Com Location: 85-87, Bayham Street, London, NW1 0AG Classification: Printers Status: Active Positional Accuracy: Automatically positioned to the address	A14SE (E)	972	-	529059 183736
144	Contemporary Trade Directory Entries Name: Serna Services Location: 85-87, Bayham Street, London, NW1 0AG Classification: Commercial Cleaning Services Status: Inactive Positional Accuracy: Automatically positioned to the address	A14SE (E)	972	-	529059 183736
144	Contemporary Trade Directory Entries Name: Roman Motors Location: 11, Pratt Street, London, NW1 0AE Classification: Garage Services Status: Inactive Positional Accuracy: Automatically positioned to the address	A14SE (E)	978	-	529061 183708

Map ID	Details	Quadrant Reference (Compass Direction)	Estimated Distance From Site	Contact	NGR
144	Contemporary Trade Directory Entries Name: Academy Mews Dance Studios Location: 15, Pratt Mews, London, NW1 0AD Classification: Catering Equipment Status: Inactive Positional Accuracy: Automatically positioned to the address	A14SE (E)	985	-	529060 183669
145	Contemporary Trade Directory Entries Name: Scotts Location: Flat 15, Bray, Fellows Road, London, NW3 3JX Classification: Cabinet Makers Status: Inactive Positional Accuracy: Automatically positioned to the address	A17SW (NW)	953	-	527247 184337
146	Contemporary Trade Directory Entries Name: Bgb Medical Training Location: Regents Park Barracks, Albany Street, London, NW1 4AL Classification: Medical & Dental Laboratories Status: Inactive Positional Accuracy: Automatically positioned to the address	A9NE (SE)	964	-	528812 183220
147	Contemporary Trade Directory Entries Name: Appspress Drycleaner Location: 48, CAMDEN ROAD, LONDON, NW1 9DR Classification: Dry Cleaners Status: Active Positional Accuracy: Automatically positioned to the address	A14NE (E)	970	-	529058 183998
148	Contemporary Trade Directory Entries Name: Solus Norwich Union Location: 102a, Grafton Road, London, NW5 4BA Classification: Car Body Repairs Status: Inactive Positional Accuracy: Automatically positioned to the address	A19NW (NE)	975	-	528596 184707
149	Contemporary Trade Directory Entries Name: Oven Clean Team Location: Rhyl Street, London, NW5 3HB Classification: Oven cleaning Status: Inactive Positional Accuracy: Manually positioned within the geographical locality	A18NE (N)	980	-	528334 184823
150	Contemporary Trade Directory Entries Name: Urgent Detergent Location: 160, Camden Street, London, NW1 9PT Classification: Commercial Cleaning Services Status: Inactive Positional Accuracy: Automatically positioned to the address	A19SE (E)	980	-	529006 184233
150	Contemporary Trade Directory Entries Name: Urgent Detergent Location: 160, Camden Street, London, NW1 9PT Classification: Cleaning Services - Domestic Status: Inactive Positional Accuracy: Automatically positioned to the address	A19SE (E)	980	-	529006 184233
151	Fuel Station Entries Name: Parkway Filling Station Location: 120, Parkway , Camden Town , London, Inner London, NW1 7AN Brand: Obsolete Premises Type: Not Applicable Status: Obsolete Positional Accuracy: Approximate location provided by supplier	A14NW (E)	486	-	528582 183889
152	Fuel Station Entries Name: Morrisons Camden Location: Chalk Farm Road , Chalk Farm , London, Inner London, NW1 8AA Brand: Morrisons Premises Type: Not Applicable Status: Obsolete Positional Accuracy: Manually positioned to the address or location	A18SE (NE)	524	-	528420 184281
153	Fuel Station Entries Name: Star Chalk Farm Location: 81-85, Chalk Farm Road , Chalk Farm , London, Inner London, NW1 8AR Brand: Texaco Premises Type: Not Applicable Status: Obsolete Positional Accuracy: Approximate location provided by supplier	A18SE (N)	613	-	528174 184481

Map ID	Details	Quadrant Reference (Compass Direction)	Estimated Distance From Site	Contact	NGR
154	Fuel Station Entries Name: Chalk Farm Service Station Location: 29-33, Chalk Farm Road , Chalk Farm , London, Inner London, NW1 8AJ Brand: ESSO Premises Type: Not Applicable Status: Obsolete Positional Accuracy: Manually positioned to the address or location	A19SW (NE)	632	-	528567 184291
155	Points of Interest - Commercial Services Name: H R Owen Location: 46-50 Gloucester Avenue, London, NW1 8JD Category: Repair and Servicing Class Code: Vehicle Repair, Testing and Servicing Positional Accuracy: Positioned to address or location	A13NE (NE)	261	8	528218 184101
156	Points of Interest - Commercial Services Name: Autoglass Location: 6 Centric Close, Oval Road, London, NW1 7EP Category: Repair and Servicing Class Code: Vehicle Repair, Testing and Servicing Positional Accuracy: Positioned to address or location	A14NW (E)	396	8	528489 183916
156	Points of Interest - Commercial Services Name: Autoglass Location: 6 Centric Close, Oval Road, London, NW1 7EP Category: Repair and Servicing Class Code: Vehicle Repair, Testing and Servicing Positional Accuracy: Positioned to address or location	A14NW (E)	396	8	528489 183916
157	Points of Interest - Commercial Services Name: A Aspinall Rubbish Clearance Location: 62 Juniper Crescent, London, NW1 8HQ Category: Recycling Services Class Code: Recycling, Reclamation and Disposal Positional Accuracy: Positioned to address or location	A18SE (NE)	462	8	528350 184255
158	Points of Interest - Commercial Services Name: Modern Motors Ltd Location: 95 Adelaide Rd, London, NW3 3QB Category: Repair and Servicing Class Code: Vehicle Repair, Testing and Servicing Positional Accuracy: Positioned to address or location	A17SE (NW)	650	8	527628 184339
158	Points of Interest - Commercial Services Name: Modern Motors Ltd Location: 95 Adelaide Road, London, NW3 3XX Category: Repair and Servicing Class Code: Vehicle Repair, Testing and Servicing Positional Accuracy: Positioned to address or location	A17SE (NW)	650	8	527628 184339
159	Points of Interest - Commercial Services Name: K B Export Location: 81 Parkway, London, NW1 7PP Category: Recycling Services Class Code: Scrap Metal Merchants Positional Accuracy: Positioned to address or location	A14SW (E)	660	8	528726 183672
159	Points of Interest - Commercial Services Name: National Tyres & Autocare Location: 107 Parkway, London, NW1 7PP Category: Repair and Servicing Class Code: Vehicle Repair, Testing and Servicing Positional Accuracy: Positioned to address or location	A14SW (E)	668	8	528714 183615
160	Points of Interest - Commercial Services Name: 24 Hour Mobile Tyres Location: 61 Parkway, London, NW1 7PP Category: Repair and Servicing Class Code: Vehicle Repair, Testing and Servicing Positional Accuracy: Positioned to address or location	A14SW (E)	676	8	528752 183704
161	Points of Interest - Commercial Services Name: Want Care Car Service Location: 4 Inverness Street, London, NW1 7HJ Category: Personal, Consumer and other Services Class Code: Vehicle Cleaning Services Positional Accuracy: Positioned to address or location	A14NE (E)	732	8	528824 183947
162	Points of Interest - Commercial Services Name: Davey Autos Ltd Location: 6 Haven Street, London, NW1 8QX Category: Repair and Servicing Class Code: Vehicle Repair, Testing and Servicing Positional Accuracy: Positioned to address or location	A14NE (NE)	754	8	528782 184184

Map ID	Details	Quadrant Reference (Compass Direction)	Estimated Distance From Site	Contact	NGR
162	Points of Interest - Commercial Services Name: Thomas Smith Blacksmith Location: 6 Haven Street, London, NW1 8QX Category: Construction Services Class Code: Metalworkers Including Blacksmiths Positional Accuracy: Positioned to address or location	A14NE (NE)	754	8	528782 184184
162	Points of Interest - Commercial Services Name: Davey Autos Ltd Location: 6 Haven Street, London, NW1 8QX Category: Repair and Servicing Class Code: Vehicle Repair, Testing and Servicing Positional Accuracy: Positioned to address or location	A14NE (NE)	754	8	528782 184184
162	Points of Interest - Commercial Services Name: Totos Car Clinic Location: 10-11 Leybourne Rd, London, NW1 8QY Category: Repair and Servicing Class Code: Vehicle Repair, Testing and Servicing Positional Accuracy: Positioned to address or location	A19SE (NE)	790	8	528810 184208
162	Points of Interest - Commercial Services Name: Mikes Coachworks Location: 9-11 Leybourne Road, London, NW1 8QY Category: Repair and Servicing Class Code: Vehicle Repair, Testing and Servicing Positional Accuracy: Positioned to address or location	A19SE (NE)	791	8	528811 184208
162	Points of Interest - Commercial Services Name: F & A Motors Location: 10 Leybourne Road, London, NW1 8QY Category: Repair and Servicing Class Code: Vehicle Repair, Testing and Servicing Positional Accuracy: Positioned to address or location	A19SE (NE)	791	8	528811 184208
162	Points of Interest - Commercial Services Name: W Starling Location: 9-11 Leybourne Road, London, NW1 8QY Category: Repair and Servicing Class Code: Vehicle Repair, Testing and Servicing Positional Accuracy: Positioned to address or location	A19SE (NE)	791	8	528811 184208
162	Points of Interest - Commercial Services Name: F & A Motors Location: 10 Leybourne Road, London, NW1 8QY Category: Repair and Servicing Class Code: Vehicle Repair, Testing and Servicing Positional Accuracy: Positioned to address or location	A19SE (NE)	791	8	528811 184208
162	Points of Interest - Commercial Services Name: Totos Car Clinic Location: 9-11 Leybourne Road, London, NW1 8QY Category: Repair and Servicing Class Code: Vehicle Repair, Testing and Servicing Positional Accuracy: Positioned to address or location	A19SE (NE)	791	8	528811 184208
162	Points of Interest - Commercial Services Name: W. Starling Location: 9-11 Leybourne Road, London, NW1 8QY Category: Repair and Servicing Class Code: Vehicle Repair, Testing and Servicing Positional Accuracy: Positioned to address or location	A19SE (NE)	791	8	528811 184208
162	Points of Interest - Commercial Services Name: K & P Coachwork Location: 12 Leybourne Road, London, NW1 8QY Category: Repair and Servicing Class Code: Vehicle Repair, Testing and Servicing Positional Accuracy: Positioned to address or location	A19SE (NE)	797	8	528817 184209
162	Points of Interest - Commercial Services Name: K & P Coachwork Location: 12 Leybourne Road, London, NW1 8QY Category: Repair and Servicing Class Code: Vehicle Repair, Testing and Servicing Positional Accuracy: Positioned to address or location	A19SE (NE)	797	8	528817 184209
162	Points of Interest - Commercial Services Name: K & P Coachworks Location: 12 Leybourne Road, London, NW1 8QY Category: Repair and Servicing Class Code: Vehicle Repair, Testing and Servicing Positional Accuracy: Positioned to address or location	A19SE (NE)	797	8	528817 184209

Map ID	Details	Quadrant Reference (Compass Direction)	Estimated Distance From Site	Contact	NGR
162	Points of Interest - Commercial Services Name: Mikes Coachworks Ltd Location: 13 Leybourne Road, London, NW1 8QY Category: Repair and Servicing Class Code: Vehicle Repair, Testing and Servicing Positional Accuracy: Positioned to address or location	A19SE (NE)	809	8	528831 184210
162	Points of Interest - Commercial Services Name: Morton Stockwell Location: 14 Leybourne Road, London, NW1 8QY Category: Repair and Servicing Class Code: Vehicle Repair, Testing and Servicing Positional Accuracy: Positioned to address or location	A19SE (NE)	809	8	528831 184210
162	Points of Interest - Commercial Services Name: Mikes Coachworks Ltd Location: 13 Leybourne Road, London, NW1 8QY Category: Repair and Servicing Class Code: Vehicle Repair, Testing and Servicing Positional Accuracy: Positioned to address or location	A19SE (NE)	809	8	528831 184210
162	Points of Interest - Commercial Services Name: Morton Stockwell Location: 14 Leybourne Road, London, NW1 8QY Category: Repair and Servicing Class Code: Vehicle Repair, Testing and Servicing Positional Accuracy: Positioned to address or location	A19SE (NE)	809	8	528831 184210
162	Points of Interest - Commercial Services Name: Mike's Coachworks Location: 13 Leybourne Road, London, NW1 8QY Category: Repair and Servicing Class Code: Vehicle Repair, Testing and Servicing Positional Accuracy: Positioned to address or location	A19SE (NE)	809	8	528831 184210
162	Points of Interest - Commercial Services Name: J & J Autos Location: 8 Leybourne Road, London, NW1 8QY Category: Repair and Servicing Class Code: Vehicle Repair, Testing and Servicing Positional Accuracy: Positioned to address or location	A19SE (NE)	818	8	528830 184230
162	Points of Interest - Commercial Services Name: Harry Motors Group Location: 17 Leybourne Road, London, NW1 8QY Category: Repair and Servicing Class Code: Vehicle Repair, Testing and Servicing Positional Accuracy: Positioned to address or location	A19SE (NE)	843	8	528866 184214
162	Points of Interest - Commercial Services Name: Harry Motors Location: 17 Leybourne Road, London, NW1 8QY Category: Repair and Servicing Class Code: Vehicle Repair, Testing and Servicing Positional Accuracy: Positioned to address or location	A19SE (NE)	843	8	528866 184214
162	Points of Interest - Commercial Services Name: Harry Motors Location: 17 Leybourne Road, London, NW1 8QY Category: Repair and Servicing Class Code: Vehicle Repair, Testing and Servicing Positional Accuracy: Positioned to address or location	A19SE (NE)	843	8	528866 184214
162	Points of Interest - Commercial Services Name: Harry Motors Group Location: 17 Leybourne Road, London, NW1 8QY Category: Repair and Servicing Class Code: Vehicle Repair, Testing and Servicing Positional Accuracy: Positioned to address or location	A19SE (NE)	843	8	528866 184214
162	Points of Interest - Commercial Services Name: Jacks Motors Location: 2 Torbay Street, London, NW1 8RR Category: Repair and Servicing Class Code: Vehicle Repair, Testing and Servicing Positional Accuracy: Positioned to address or location	A19SE (NE)	857	8	528872 184234
162	Points of Interest - Commercial Services Name: Jacks Motors Location: 2 Torbay Street, London, NW1 8RR Category: Repair and Servicing Class Code: Vehicle Repair, Testing and Servicing Positional Accuracy: Positioned to address or location	A19SE (NE)	859	8	528876 184230

Map ID	Details	Quadrant Reference (Compass Direction)	Estimated Distance From Site	Contact	NGR
162	Points of Interest - Commercial Services Name: Jack & Hashi Motor Services Location: 2 Torbay Street, London, NW1 8RR Category: Repair and Servicing Class Code: Vehicle Repair, Testing and Servicing Positional Accuracy: Positioned to address or location	A19SE (NE)	859	8	528876 184230
162	Points of Interest - Commercial Services Name: W Starling Crash Repairs Location: 8a Torbay Street, London, NW1 8RR Category: Repair and Servicing Class Code: Vehicle Repair, Testing and Servicing Positional Accuracy: Positioned to address or location	A19SE (NE)	869	8	528874 184257
163	Points of Interest - Commercial Services Name: Atton Fleet Care Ltd Location: 45 Quickswood, London, NW3 3SA Category: Repair and Servicing Class Code: Vehicle Repair, Testing and Servicing Positional Accuracy: Positioned to address or location	A17SE (NW)	780	8	527433 184308
164	Points of Interest - Commercial Services Name: Abbey Asbestos Management Ltd Location: Flat 50 Peshurst, Queens Crescent, London, NW5 3QH Category: Recycling Services Class Code: Recycling, Reclamation and Disposal Positional Accuracy: Positioned to address or location	A18NE (N)	798	8	528090 184672
165	Points of Interest - Commercial Services Name: Megaone Distributors Location: 6 Malden Road, London, NW5 3HR Category: Transport, Storage and Delivery Class Code: Distribution and Haulage Positional Accuracy: Positioned to address or location	A18NE (N)	815	8	528334 184652
166	Points of Interest - Commercial Services Name: Browns Industrial Group Ltd Location: 75 Haverstock Hill, London, NW3 4SL Category: Construction Services Class Code: Metalworkers Including Blacksmiths Positional Accuracy: Positioned to address or location	A18NW (N)	829	8	527831 184662
166	Points of Interest - Commercial Services Name: Browns Industrial Group Ltd Location: 75 Haverstock Hill, London, NW3 4SL Category: Construction Services Class Code: Metalworkers Including Blacksmiths Positional Accuracy: Positioned to address or location	A18NW (N)	829	8	527831 184662
167	Points of Interest - Commercial Services Name: Camden Metal Recycling Location: 49a Kentish Town Road, 1 The Arches, London, NW1 8NX Category: Recycling Services Class Code: Scrap Metal Merchants Positional Accuracy: Positioned to address or location	A19SE (NE)	881	8	528899 184232
167	Points of Interest - Commercial Services Name: Adam Engineering Ltd Location: 49 Kentish Town Road, London, NW1 8NX Category: Construction Services Class Code: Metalworkers Including Blacksmiths Positional Accuracy: Positioned to address or location	A19SE (NE)	888	8	528914 184217
167	Points of Interest - Commercial Services Name: Arthur's Car Body Repairs Location: 49 Kentish Town Road, London, NW1 8NX Category: Repair and Servicing Class Code: Vehicle Repair, Testing and Servicing Positional Accuracy: Positioned to address or location	A19SE (NE)	888	8	528914 184217
167	Points of Interest - Commercial Services Name: Adam Engineering Ltd Location: 49 Kentish Town Road, London, NW1 8NX Category: Construction Services Class Code: Metalworkers Including Blacksmiths Positional Accuracy: Positioned to address or location	A19SE (NE)	888	8	528914 184217
167	Points of Interest - Commercial Services Name: S Phillips Location: 49 Kentish Town Road, London, NW1 8NX Category: Repair and Servicing Class Code: Vehicle Repair, Testing and Servicing Positional Accuracy: Positioned to address or location	A19SE (NE)	888	8	528914 184217

Map ID	Details	Quadrant Reference (Compass Direction)	Estimated Distance From Site	Contact	NGR
167	Points of Interest - Commercial Services Name: Victory Motorcycles Location: 49 Kentish Town Road, London, NW1 8NX Category: Repair and Servicing Class Code: Vehicle Repair, Testing and Servicing Positional Accuracy: Positioned to address or location	A19SE (NE)	888	8	528914 184217
167	Points of Interest - Commercial Services Name: Phillips Car Trimmers Location: 49 Kentish Town Road, London, NW1 8NX Category: Repair and Servicing Class Code: Vehicle Repair, Testing and Servicing Positional Accuracy: Positioned to address or location	A19SE (NE)	888	8	528914 184217
168	Points of Interest - Commercial Services Name: Fame Foods Location: 85-87 Bayham Street, London, NW1 0AG Category: Transport, Storage and Delivery Class Code: Distribution and Haulage Positional Accuracy: Positioned to address or location	A14SE (E)	972	8	529059 183736
169	Points of Interest - Commercial Services Name: Solus Norwich Union Location: 102a Grafton Road, London, NW5 4BA Category: Repair and Servicing Class Code: Vehicle Repair, Testing and Servicing Positional Accuracy: Positioned to address or location	A19NW (NE)	975	8	528596 184707
169	Points of Interest - Commercial Services Name: Solus Norwich Union Location: 102a Grafton Road, London, NW5 4BA Category: Repair and Servicing Class Code: Vehicle Repair, Testing and Servicing Positional Accuracy: Positioned to address or location	A19NW (NE)	975	8	528596 184707
170	Points of Interest - Education and Health Name: Camden PCT Location: 137 Camden High Street, London, NW1 7JR Category: Health Practitioners and Establishments Class Code: Hospitals Positional Accuracy: Positioned to address or location	A14SE (E)	878	8	528962 183719
171	Points of Interest - Manufacturing and Production Name: Works Location: Not Supplied Category: Industrial Features Class Code: Unspecified Works Or Factories Positional Accuracy: Positioned to an adjacent address or location	A13NE (NE)	183	8	528194 184024
172	Points of Interest - Manufacturing and Production Name: Works Location: Not Supplied Category: Industrial Features Class Code: Unspecified Works Or Factories Positional Accuracy: Positioned to an adjacent address or location	A13NE (N)	212	8	528086 184086
172	Points of Interest - Manufacturing and Production Name: Works Location: NW1 Category: Industrial Features Class Code: Unspecified Works Or Factories Positional Accuracy: Positioned to an adjacent address or location	A13NE (N)	213	8	528086 184087
172	Points of Interest - Manufacturing and Production Name: Works Location: Not Supplied Category: Industrial Features Class Code: Unspecified Works Or Factories Positional Accuracy: Positioned to an adjacent address or location	A13NE (N)	220	8	528096 184094
172	Points of Interest - Manufacturing and Production Name: Works Location: NW1 Category: Industrial Features Class Code: Unspecified Works Or Factories Positional Accuracy: Positioned to an adjacent address or location	A13NE (N)	220	8	528097 184094
172	Points of Interest - Manufacturing and Production Name: The Primrose Hill Business Centre Location: 110 Gloucester Avenue, London, NW1 8HX Category: Industrial Features Class Code: Business Parks and Industrial Estates Positional Accuracy: Positioned to address or location	A13NE (N)	284	8	528106 184158

Map ID	Details	Quadrant Reference (Compass Direction)	Estimated Distance From Site	Contact	NGR
172	Points of Interest - Manufacturing and Production Name: Primrose Hill Business Centre Location: 110 Gloucester Avenue, London, NW1 8HX Category: Industrial Features Class Code: Business Parks and Industrial Estates Positional Accuracy: Positioned to address or location	A13NE (N)	294	8	528117 184167
173	Points of Interest - Manufacturing and Production Name: Mandarin Stone Location: 71-73 Gloucester Avenue, London, NW1 8LD Category: Extractive Industries Class Code: Stone Quarrying and Preparation Positional Accuracy: Positioned to address or location	A13NE (NE)	240	8	528303 183991
174	Points of Interest - Manufacturing and Production Name: Factory Location: Not Supplied Category: Industrial Features Class Code: Unspecified Works Or Factories Positional Accuracy: Positioned to an adjacent address or location	A13NW (N)	307	8	528008 184170
174	Points of Interest - Manufacturing and Production Name: Factory Location: NW1 Category: Industrial Features Class Code: Unspecified Works Or Factories Positional Accuracy: Positioned to address or location	A13NW (N)	311	8	528007 184174
174	Points of Interest - Manufacturing and Production Name: Works Location: Not Supplied Category: Industrial Features Class Code: Unspecified Works Or Factories Positional Accuracy: Positioned to an adjacent address or location	A18SW (N)	376	8	527951 184224
174	Points of Interest - Manufacturing and Production Name: Works Location: NW1 Category: Industrial Features Class Code: Unspecified Works Or Factories Positional Accuracy: Positioned to an adjacent address or location	A18SW (N)	376	8	527948 184223
175	Points of Interest - Manufacturing and Production Name: Works Location: Not Supplied Category: Industrial Features Class Code: Unspecified Works Or Factories Positional Accuracy: Positioned to an adjacent address or location	A13NE (N)	311	8	528101 184185
176	Points of Interest - Manufacturing and Production Name: Vineyards Location: 36 Gloucester Avenue, London, NW1 7BB Category: Industrial Features Class Code: Business Parks and Industrial Estates Positional Accuracy: Positioned to address or location	A14NW (E)	332	8	528426 183907
177	Points of Interest - Manufacturing and Production Name: The Ice Works Location: NW1 Category: Industrial Features Class Code: Unspecified Works Or Factories Positional Accuracy: Positioned to an adjacent address or location	A14NW (E)	532	8	528606 184020
178	Points of Interest - Manufacturing and Production Name: Works Location: Not Supplied Category: Industrial Features Class Code: Unspecified Works Or Factories Positional Accuracy: Positioned to an adjacent address or location	A18SE (NE)	557	8	528399 184337
178	Points of Interest - Manufacturing and Production Name: Works Location: NW1 Category: Industrial Features Class Code: Unspecified Works Or Factories Positional Accuracy: Positioned to an adjacent address or location	A18SE (NE)	557	8	528399 184337
178	Points of Interest - Manufacturing and Production Name: Works Location: Not Supplied Category: Industrial Features Class Code: Unspecified Works Or Factories Positional Accuracy: Positioned to an adjacent address or location	A18SE (NE)	573	8	528362 184378

Map ID	Details	Quadrant Reference (Compass Direction)	Estimated Distance From Site	Contact	NGR
178	Points of Interest - Manufacturing and Production Name: Works Location: NW1 Category: Industrial Features Class Code: Unspecified Works Or Factories Positional Accuracy: Positioned to an adjacent address or location	A18SE (NE)	573	8	528362 184378
178	Points of Interest - Manufacturing and Production Name: Works Location: Not Supplied Category: Industrial Features Class Code: Unspecified Works Or Factories Positional Accuracy: Positioned to an adjacent address or location	A18SE (NE)	581	8	528401 184364
178	Points of Interest - Manufacturing and Production Name: Works Location: Not Supplied Category: Industrial Features Class Code: Unspecified Works Or Factories Positional Accuracy: Positioned to an adjacent address or location	A19SW (NE)	581	8	528435 184342
178	Points of Interest - Manufacturing and Production Name: Works Location: NW1 Category: Industrial Features Class Code: Unspecified Works Or Factories Positional Accuracy: Positioned to an adjacent address or location	A18SE (NE)	581	8	528401 184364
178	Points of Interest - Manufacturing and Production Name: Works Location: NW1 Category: Industrial Features Class Code: Unspecified Works Or Factories Positional Accuracy: Positioned to an adjacent address or location	A19SW (NE)	581	8	528435 184342
178	Points of Interest - Manufacturing and Production Name: Works Location: Not Supplied Category: Industrial Features Class Code: Unspecified Works Or Factories Positional Accuracy: Positioned to an adjacent address or location	A18SE (NE)	588	8	528398 184374
178	Points of Interest - Manufacturing and Production Name: Works Location: NW1 Category: Industrial Features Class Code: Unspecified Works Or Factories Positional Accuracy: Positioned to an adjacent address or location	A18SE (NE)	588	8	528398 184375
179	Points of Interest - Manufacturing and Production Name: Air Shaft Location: NW3 Category: Extractive Industries Class Code: Unspecified Quarries Or Mines Positional Accuracy: Positioned to an adjacent address or location	A17SE (NW)	611	8	527623 184278
179	Points of Interest - Manufacturing and Production Name: Air Shaft Location: NW3 Category: Extractive Industries Class Code: Unspecified Quarries Or Mines Positional Accuracy: Positioned to an adjacent address or location	A17SE (NW)	645	8	527585 184286
180	Points of Interest - Manufacturing and Production Name: Works Location: Not Supplied Category: Industrial Features Class Code: Unspecified Works Or Factories Positional Accuracy: Positioned to an adjacent address or location	A14SW (E)	613	8	528675 183669
180	Points of Interest - Manufacturing and Production Name: Works Location: NW1 Category: Industrial Features Class Code: Unspecified Works Or Factories Positional Accuracy: Positioned to an adjacent address or location	A14SW (E)	613	8	528675 183669
181	Points of Interest - Manufacturing and Production Name: Works Location: Not Supplied Category: Industrial Features Class Code: Unspecified Works Or Factories Positional Accuracy: Positioned to an adjacent address or location	A19SW (NE)	615	8	528522 184313

Map ID	Details	Quadrant Reference (Compass Direction)	Estimated Distance From Site	Contact	NGR
181	Points of Interest - Manufacturing and Production Name: Works Location: NW1 Category: Industrial Features Class Code: Unspecified Works Or Factories Positional Accuracy: Positioned to an adjacent address or location	A19SW (NE)	615	8	528522 184313
182	Points of Interest - Manufacturing and Production Name: Works Location: Not Supplied Category: Industrial Features Class Code: Unspecified Works Or Factories Positional Accuracy: Positioned to an adjacent address or location	A19SW (NE)	704	8	528608 184353
183	Points of Interest - Manufacturing and Production Name: Works Location: NW1 Category: Industrial Features Class Code: Unspecified Works Or Factories Positional Accuracy: Positioned to an adjacent address or location	A14SW (E)	705	8	528758 183626
183	Points of Interest - Manufacturing and Production Name: Works Location: Not Supplied Category: Industrial Features Class Code: Unspecified Works Or Factories Positional Accuracy: Positioned to an adjacent address or location	A14SE (E)	708	8	528761 183627
184	Points of Interest - Manufacturing and Production Name: Shaft Location: NW1 Category: Extractive Industries Class Code: Unspecified Quarries Or Mines Positional Accuracy: Positioned to an adjacent address or location	A14SE (E)	767	8	528859 183792
185	Points of Interest - Manufacturing and Production Name: Air Shaft Location: NW1 Category: Extractive Industries Class Code: Unspecified Quarries Or Mines Positional Accuracy: Positioned to an adjacent address or location	A14NE (E)	804	8	528888 184008
186	Points of Interest - Manufacturing and Production Name: Factory Location: Not Supplied Category: Industrial Features Class Code: Unspecified Works Or Factories Positional Accuracy: Positioned to an adjacent address or location	A14NE (E)	853	8	528913 184114
186	Points of Interest - Manufacturing and Production Name: Factory Location: NW1 Category: Industrial Features Class Code: Unspecified Works Or Factories Positional Accuracy: Positioned to address or location	A14NE (E)	860	8	528921 184114
187	Points of Interest - Manufacturing and Production Name: Bedford House Location: 125-133 Camden High Street, London, NW1 7JR Category: Industrial Features Class Code: Business Parks and Industrial Estates Positional Accuracy: Positioned to address or location	A14SE (E)	882	8	528958 183682
188	Points of Interest - Manufacturing and Production Name: Air Shaft Location: NW3 Category: Extractive Industries Class Code: Unspecified Quarries Or Mines Positional Accuracy: Positioned to an adjacent address or location	A12NW (W)	930	8	527172 184085
189	Points of Interest - Manufacturing and Production Name: Works Location: Not Supplied Category: Industrial Features Class Code: Unspecified Works Or Factories Positional Accuracy: Positioned to an adjacent address or location	A14SE (E)	948	8	529036 183743
189	Points of Interest - Manufacturing and Production Name: Works Location: Not Supplied Category: Industrial Features Class Code: Unspecified Works Or Factories Positional Accuracy: Positioned to an adjacent address or location	A14SE (E)	963	8	529049 183728

Map ID	Details	Quadrant Reference (Compass Direction)	Estimated Distance From Site	Contact	NGR
189	Points of Interest - Manufacturing and Production Name: Works Location: NW1 Category: Industrial Features Class Code: Unspecified Works Or Factories Positional Accuracy: Positioned to an adjacent address or location	A14SE (E)	963	8	529049 183728
189	Points of Interest - Manufacturing and Production Name: Oasis Business Centre Location: 85-87 Bayham Street, London, NW1 0AG Category: Industrial Features Class Code: Business Parks and Industrial Estates Positional Accuracy: Positioned to address or location	A14SE (E)	972	8	529059 183736
189	Points of Interest - Manufacturing and Production Name: Oasis Serviced Offices Location: 85-87 Bayham Street, London, NW1 0AG Category: Industrial Features Class Code: Business Parks and Industrial Estates Positional Accuracy: Positioned to address or location	A14SE (E)	972	8	529059 183735
189	Points of Interest - Manufacturing and Production Name: Works Location: 12-13 Pratt Mews, London, NW1 0AD Category: Industrial Features Class Code: Unspecified Works Or Factories Positional Accuracy: Positioned to address or location	A14SE (E)	995	8	529069 183661
190	Points of Interest - Manufacturing and Production Name: Works Location: Not Supplied Category: Industrial Features Class Code: Unspecified Works Or Factories Positional Accuracy: Positioned to an adjacent address or location	A14SE (E)	950	8	529046 183856
190	Points of Interest - Manufacturing and Production Name: Works Location: NW1 Category: Industrial Features Class Code: Unspecified Works Or Factories Positional Accuracy: Positioned to an adjacent address or location	A14SE (E)	950	8	529046 183856
191	Points of Interest - Manufacturing and Production Name: Works Location: Not Supplied Category: Industrial Features Class Code: Unspecified Works Or Factories Positional Accuracy: Positioned to an adjacent address or location	A19SE (NE)	1000	8	529010 184275
192	Points of Interest - Public Infrastructure Name: Morrisons Petrol Station Location: Chalk Farm Road, Camden, London, NW1 8AA Category: Road And Rail Class Code: Petrol and Fuel Stations Positional Accuracy: Positioned to address or location	A18SE (NE)	520	8	528418 184278
192	Points of Interest - Public Infrastructure Name: Morrisons Petrol Station Location: Chalk Farm Road, London, NW1 8AA Category: Road And Rail Class Code: Petrol and Fuel Stations Positional Accuracy: Positioned to address or location	A18SE (NE)	524	8	528420 184281
193	Points of Interest - Public Infrastructure Name: Morrisons Camden Location: Chalk Farm Road, Chalk Farm, London, NW1 8AA Category: Road And Rail Class Code: Petrol and Fuel Stations Positional Accuracy: Positioned to address or location	A14NW (NE)	531	8	528547 184151
194	Points of Interest - Public Infrastructure Name: Chalk Farm Service Station Location: 29 Chalk Farm Rd, London, NW1 8AJ Category: Road And Rail Class Code: Petrol and Fuel Stations Positional Accuracy: Positioned to address or location	A19SW (NE)	632	8	528567 184291
194	Points of Interest - Public Infrastructure Name: Chalk Farm Service Station Location: 32-33 Chalk Farm Road, London, NW1 8AJ Category: Road And Rail Class Code: Petrol and Fuel Stations Positional Accuracy: Positioned to address or location	A19SW (NE)	632	8	528567 184291

Map ID	Details	Quadrant Reference (Compass Direction)	Estimated Distance From Site	Contact	NGR
194	Points of Interest - Public Infrastructure Name: Chalk Farm Service Station Location: 29 Chalk Farm Road, London, NW1 8AG Category: Road And Rail Class Code: Petrol and Fuel Stations Positional Accuracy: Positioned to address or location	A19SW (NE)	633	8	528568 184292
195	Points of Interest - Public Infrastructure Name: A M Waste London Ltd Location: 9-11 Leybourne Road, London, NW1 8QY Category: Infrastructure and Facilities Class Code: Waste Storage, Processing and Disposal Positional Accuracy: Positioned to address or location	A19SE (NE)	791	8	528811 184208
196	Points of Interest - Recreational and Environmental Name: Play Area Location: NW1 Category: Recreational Class Code: Playgrounds Positional Accuracy: Positioned to an adjacent address or location	A13NW (N)	206	8	528013 184066
197	Points of Interest - Recreational and Environmental Name: Playground Location: Not Supplied Category: Recreational Class Code: Playgrounds Positional Accuracy: Positioned to an adjacent address or location	A13SW (SW)	292	8	527902 183631
197	Points of Interest - Recreational and Environmental Name: Playground Location: Prince Albert Road, NW8 Category: Recreational Class Code: Playgrounds Positional Accuracy: Positioned to an adjacent address or location	A13SW (SW)	292	8	527902 183631
198	Points of Interest - Recreational and Environmental Name: Play Area Location: Not Supplied Category: Recreational Class Code: Playgrounds Positional Accuracy: Positioned to an adjacent address or location	A14NW (NE)	405	8	528468 184030
198	Points of Interest - Recreational and Environmental Name: Play Area Location: Gilbeys Yard, NW1 Category: Recreational Class Code: Playgrounds Positional Accuracy: Positioned to address or location	A14NW (NE)	407	8	528469 184032
199	Points of Interest - Recreational and Environmental Name: Play Area Location: Juniper Crescent, NW1 Category: Recreational Class Code: Playgrounds Positional Accuracy: Positioned to address or location	A18SE (NE)	421	8	528318 184227
199	Points of Interest - Recreational and Environmental Name: Play Area Location: Not Supplied Category: Recreational Class Code: Playgrounds Positional Accuracy: Positioned to an adjacent address or location	A18SE (NE)	422	8	528320 184227
199	Points of Interest - Recreational and Environmental Name: Play Area Location: Not Supplied Category: Recreational Class Code: Playgrounds Positional Accuracy: Positioned to an adjacent address or location	A18SE (NE)	426	8	528293 184248
199	Points of Interest - Recreational and Environmental Name: Play Area Location: Juniper Crescent, NW1 Category: Recreational Class Code: Playgrounds Positional Accuracy: Positioned to address or location	A18SE (NE)	427	8	528293 184249
200	Points of Interest - Recreational and Environmental Name: Playground Location: Not Supplied Category: Recreational Class Code: Playgrounds Positional Accuracy: Positioned to an adjacent address or location	A8NE (S)	435	8	528133 183425

Map ID	Details	Quadrant Reference (Compass Direction)	Estimated Distance From Site	Contact	NGR
200	Points of Interest - Recreational and Environmental Name: Playground Location: Outer Circle, NW1 Category: Recreational Class Code: Playgrounds Positional Accuracy: Positioned to an adjacent address or location	A8NE (S)	435	8	528194 183435
201	Points of Interest - Recreational and Environmental Name: Playground Location: Not Supplied Category: Recreational Class Code: Playgrounds Positional Accuracy: Positioned to an adjacent address or location	A13NW (NW)	439	8	527756 184168
202	Points of Interest - Recreational and Environmental Name: Playground Location: Not Supplied Category: Recreational Class Code: Playgrounds Positional Accuracy: Positioned to an adjacent address or location	A18SW (N)	548	8	528011 184416
202	Points of Interest - Recreational and Environmental Name: Playground Location: Eton College Road, NW3 Category: Recreational Class Code: Playgrounds Positional Accuracy: Positioned to address or location	A18SW (N)	551	8	528008 184419
203	Points of Interest - Recreational and Environmental Name: Playground Location: Outer Circle, NW1 Category: Recreational Class Code: Playgrounds Positional Accuracy: Positioned to address or location	A9NW (SE)	607	8	528484 183397
203	Points of Interest - Recreational and Environmental Name: Playground Location: Not Supplied Category: Recreational Class Code: Playgrounds Positional Accuracy: Positioned to an adjacent address or location	A9NW (SE)	611	8	528503 183409
204	Points of Interest - Recreational and Environmental Name: Playground Location: Not Supplied Category: Recreational Class Code: Playgrounds Positional Accuracy: Positioned to an adjacent address or location	A18SE (NE)	639	8	528386 184440
204	Points of Interest - Recreational and Environmental Name: Playground Location: Mead Close, NW1 Category: Recreational Class Code: Playgrounds Positional Accuracy: Positioned to an adjacent address or location	A18SE (NE)	639	8	528386 184440
205	Points of Interest - Recreational and Environmental Name: Play Area Location: Not Supplied Category: Recreational Class Code: Playgrounds Positional Accuracy: Positioned to an adjacent address or location	A18NE (N)	687	8	528161 184557
205	Points of Interest - Recreational and Environmental Name: Play Area Location: Not Supplied Category: Recreational Class Code: Playgrounds Positional Accuracy: Positioned to an adjacent address or location	A18NE (N)	690	8	528099 184564
206	Points of Interest - Recreational and Environmental Name: Play Area Location: NW1 Category: Recreational Class Code: Playgrounds Positional Accuracy: Positioned to an adjacent address or location	A19SW (NE)	704	8	528486 184456
206	Points of Interest - Recreational and Environmental Name: Ferdinand House Play Area Location: Not Supplied Category: Recreational Class Code: Playgrounds Positional Accuracy: Positioned to an adjacent address or location	A19SW (NE)	708	8	528492 184456

Map ID	Details	Quadrant Reference (Compass Direction)	Estimated Distance From Site	Contact	NGR
206	Points of Interest - Recreational and Environmental Name: Play Area Location: NW1 Category: Recreational Class Code: Playgrounds Positional Accuracy: Positioned to an adjacent address or location	A19SW (NE)	736	8	528539 184457
207	Points of Interest - Recreational and Environmental Name: Play Area Location: NW3 Category: Recreational Class Code: Playgrounds Positional Accuracy: Positioned to an adjacent address or location	A17SE (NW)	707	8	527528 184313
208	Points of Interest - Recreational and Environmental Name: Playground Location: Not Supplied Category: Recreational Class Code: Playgrounds Positional Accuracy: Positioned to an adjacent address or location	A19SW (NE)	738	8	528719 184265
208	Points of Interest - Recreational and Environmental Name: Playground Location: Castlehaven Road, NW1 Category: Recreational Class Code: Playgrounds Positional Accuracy: Positioned to an adjacent address or location	A19SW (NE)	738	8	528719 184265
209	Points of Interest - Recreational and Environmental Name: Regent's Park Location: London, NW1 Category: Recreational Class Code: Municipal Parks And Gardens Positional Accuracy: Positioned to address or location	A8SW (S)	747	8	527971 183120
210	Points of Interest - Recreational and Environmental Name: Regent's Park Location: London, NW1 Category: Recreational Class Code: Municipal Parks And Gardens Positional Accuracy: Positioned to address or location	A8SW (S)	763	8	527870 183126
211	Points of Interest - Recreational and Environmental Name: Play Area Location: NW5 Category: Recreational Class Code: Playgrounds Positional Accuracy: Positioned to an adjacent address or location	A19NW (NE)	797	8	528433 184593
212	Points of Interest - Recreational and Environmental Name: Play Area Location: NW5 Category: Recreational Class Code: Playgrounds Positional Accuracy: Positioned to an adjacent address or location	A18NE (N)	799	8	528258 184655
212	Points of Interest - Recreational and Environmental Name: Playground Location: Marsden Street, NW5 Category: Recreational Class Code: Playgrounds Positional Accuracy: Positioned to address or location	A18NE (N)	856	8	528221 184720
212	Points of Interest - Recreational and Environmental Name: Playground Location: Not Supplied Category: Recreational Class Code: Playgrounds Positional Accuracy: Positioned to an adjacent address or location	A18NE (N)	857	8	528224 184720
213	Points of Interest - Recreational and Environmental Name: Play Area Location: NW3 Category: Recreational Class Code: Playgrounds Positional Accuracy: Positioned to an adjacent address or location	A17SW (NW)	861	8	527366 184353
214	Points of Interest - Recreational and Environmental Name: Playground Location: Not Supplied Category: Recreational Class Code: Playgrounds Positional Accuracy: Positioned to an adjacent address or location	A18NE (N)	909	8	528108 184783

Map ID	Details	Quadrant Reference (Compass Direction)	Estimated Distance From Site	Contact	NGR
214	Points of Interest - Recreational and Environmental Name: Playground Location: Marsden Street, NW5 Category: Recreational Class Code: Playgrounds Positional Accuracy: Positioned to address or location	A18NE (N)	911	8	528109 184785
214	Points of Interest - Recreational and Environmental Name: Playground Location: Nr Queen'S Crescent, NW5 Category: Recreational Class Code: Playgrounds Positional Accuracy: Positioned to an adjacent address or location	A18NE (N)	977	8	528146 184849
214	Points of Interest - Recreational and Environmental Name: Playground Location: Not Supplied Category: Recreational Class Code: Playgrounds Positional Accuracy: Positioned to an adjacent address or location	A18NE (N)	978	8	528153 184850
215	Points of Interest - Recreational and Environmental Name: Playground Location: Not Supplied Category: Recreational Class Code: Playgrounds Positional Accuracy: Positioned to an adjacent address or location	A19SE (NE)	922	8	528808 184455
215	Points of Interest - Recreational and Environmental Name: Playground Location: Castlehaven Road, NW1 Category: Recreational Class Code: Playgrounds Positional Accuracy: Positioned to an adjacent address or location	A19SE (NE)	922	8	528808 184455
216	Points of Interest - Recreational and Environmental Name: Playground Location: Clarence Way, NW1 Category: Recreational Class Code: Playgrounds Positional Accuracy: Positioned to an adjacent address or location	A19SE (NE)	930	8	528860 184400
216	Points of Interest - Recreational and Environmental Name: Playground Location: Not Supplied Category: Recreational Class Code: Playgrounds Positional Accuracy: Positioned to an adjacent address or location	A19SE (NE)	931	8	528889 184357
216	Points of Interest - Recreational and Environmental Name: Playground Location: Nr Clarence Way, NW1 Category: Recreational Class Code: Playgrounds Positional Accuracy: Positioned to an adjacent address or location	A19SE (NE)	931	8	528889 184358
216	Points of Interest - Recreational and Environmental Name: Playground Location: Not Supplied Category: Recreational Class Code: Playgrounds Positional Accuracy: Positioned to an adjacent address or location	A19SE (NE)	950	8	528870 184421
216	Points of Interest - Recreational and Environmental Name: Playground Location: Clarence Way, NW1 Category: Recreational Class Code: Playgrounds Positional Accuracy: Positioned to an adjacent address or location	A19SE (NE)	951	8	528870 184422
217	Points of Interest - Recreational and Environmental Name: The Regent's Park & Primrose Hill Location: The Store Yard, Inner Circle, Westminster, London, NW1 4NR Category: Recreational Class Code: Municipal Parks And Gardens Positional Accuracy: Positioned to address or location	A9SW (SE)	940	8	528470 182998
218	Points of Interest - Recreational and Environmental Name: Play Area Location: NW1 Category: Recreational Class Code: Playgrounds Positional Accuracy: Positioned to an adjacent address or location	A7SW (SW)	969	8	527409 183162

Map ID	Details	Quadrant Reference (Compass Direction)	Estimated Distance From Site	Contact	NGR
219	Points of Interest - Recreational and Environmental Name: Playground Location: Not Supplied Category: Recreational Class Code: Playgrounds Positional Accuracy: Positioned to an adjacent address or location	A18NE (N)	969	8	528391 184795
219	Points of Interest - Recreational and Environmental Name: Playground Location: Marsden Street, NW5 Category: Recreational Class Code: Playgrounds Positional Accuracy: Positioned to address or location	A18NE (N)	970	8	528393 184795
220	Points of Interest - Recreational and Environmental Name: Playground Location: Fellows Road, NW3 Category: Recreational Class Code: Playgrounds Positional Accuracy: Positioned to an adjacent address or location	A17SW (NW)	973	8	527238 184361
220	Points of Interest - Recreational and Environmental Name: Playground Location: Not Supplied Category: Recreational Class Code: Playgrounds Positional Accuracy: Positioned to an adjacent address or location	A17SW (NW)	974	8	527238 184362
221	Points of Interest - Recreational and Environmental Name: Playground Location: Allitsen Road, NW8 Category: Recreational Class Code: Playgrounds Positional Accuracy: Positioned to an adjacent address or location	A7NW (SW)	990	8	527204 183396
221	Points of Interest - Recreational and Environmental Name: Playground Location: Not Supplied Category: Recreational Class Code: Playgrounds Positional Accuracy: Positioned to an adjacent address or location	A7NW (SW)	999	8	527195 183394
221	Points of Interest - Recreational and Environmental Name: Playground Location: Not Supplied Category: Recreational Class Code: Playgrounds Positional Accuracy: Positioned to an adjacent address or location	A7NW (SW)	1000	8	527177 183426
221	Points of Interest - Recreational and Environmental Name: Playground Location: St John'S Wood Terrace, NW8 Category: Recreational Class Code: Playgrounds Positional Accuracy: Positioned to an adjacent address or location	A7NW (SW)	1000	8	527177 183426
222	Points of Interest - Recreational and Environmental Name: Playground Location: Wilkin Street, NW5 Category: Recreational Class Code: Playgrounds Positional Accuracy: Positioned to an adjacent address or location	A19NW (NE)	991	8	528515 184769
223	Points of Interest - Recreational and Environmental Name: Playground Location: Mary Terrace, NW1 Category: Recreational Class Code: Playgrounds Positional Accuracy: Positioned to address or location	A14SE (E)	994	8	529044 183571
223	Points of Interest - Recreational and Environmental Name: Playground Location: Not Supplied Category: Recreational Class Code: Playgrounds Positional Accuracy: Positioned to an adjacent address or location	A14SE (E)	997	8	529046 183568
224	Underground Electrical Cables Unique Feature Identifier: 10006619 Cable Status: Commissioned Cable Type: Alternating Current Record Last Updated: 26th October 2017	A13SE (E)	203	9	528285 183794

Map ID	Details		Quadrant Reference (Compass Direction)	Estimated Distance From Site	Contact	NGR
225	Underground Electrical Cables Unique Feature Identifier: 10006988 Cable Status: Commissioned Cable Type: Alternating Current Record Last Updated: 26th October 2017		A13SE (E)	203	9	528281 183786
226	Underground Electrical Cables Unique Feature Identifier: 10005833 Cable Status: Commissioned Cable Type: Alternating Current Record Last Updated: 26th October 2017		A13SE (E)	204	9	528282 183785
227	Underground Electrical Cables Unique Feature Identifier: 10005834 Cable Status: Commissioned Cable Type: Alternating Current Record Last Updated: 26th October 2017		A13SE (SE)	228	9	528271 183721
228	Underground Electrical Cables Unique Feature Identifier: 10006670 Cable Status: Commissioned Cable Type: Alternating Current Record Last Updated: 26th October 2017		A13SW (S)	271	9	528009 183598
229	Underground Electrical Cables Unique Feature Identifier: 10006662 Cable Status: Commissioned Cable Type: Alternating Current Record Last Updated: 26th October 2017		A13SW (SW)	333	9	527931 183564
230	Underground Electrical Cables Unique Feature Identifier: 10006661 Cable Status: Commissioned Cable Type: Alternating Current Record Last Updated: 26th October 2017		A14NW (E)	413	9	528481 184020
231	Underground Electrical Cables Unique Feature Identifier: 10005733 Cable Status: Electrically Decommissioned Cable Type: Not Supplied Record Last Updated: 27th February 2021		A12SE (SW)	437	9	527689 183664
232	Underground Electrical Cables Unique Feature Identifier: 10006210 Cable Status: Commissioned Cable Type: Alternating Current Record Last Updated: 27th October 2017		A12SE (SW)	444	9	527682 183660
233	Underground Electrical Cables Unique Feature Identifier: 10008027 Cable Status: Electrically Decommissioned Cable Type: Not Supplied Record Last Updated: 27th February 2021		A12SE (SW)	445	9	527723 183594
234	Underground Electrical Cables Unique Feature Identifier: 10008201 Cable Status: Electrically Decommissioned Cable Type: Not Supplied Record Last Updated: 27th February 2021		A12SE (W)	463	9	527625 183759

Map ID	Details		Quadrant Reference (Compass Direction)	Estimated Distance From Site	Contact	NGR
235	Underground Electrical Cables Unique Feature Identifier: 10008209 Cable Status: Commissioned Cable Type: Alternating Current Record Last Updated: 27th October 2017		A12SE (W)	472	9	527618 183750
236	Underground Electrical Cables Unique Feature Identifier: 10006621 Cable Status: Commissioned Cable Type: Alternating Current Record Last Updated: 26th October 2017		A14NW (E)	496	9	528560 184044
237	Underground Electrical Cables Unique Feature Identifier: 10008141 Cable Status: Commissioned Cable Type: Alternating Current Record Last Updated: 27th October 2017		A12SE (SW)	537	9	527616 183589
238	Underground Electrical Cables Unique Feature Identifier: 10005732 Cable Status: Electrically Decommissioned Cable Type: Not Supplied Record Last Updated: 27th February 2021		A12NE (NW)	566	9	527574 184128
239	Underground Electrical Cables Unique Feature Identifier: 10008256 Cable Status: Commissioned Cable Type: Alternating Current Record Last Updated: 27th October 2017		A12NE (NW)	574	9	527567 184131
240	Underground Electrical Cables Unique Feature Identifier: 10008290 Cable Status: Electrically Decommissioned Cable Type: Not Supplied Record Last Updated: 27th February 2021		A7NE (SW)	578	9	527672 183452
241	Underground Electrical Cables Unique Feature Identifier: 10007679 Cable Status: Electrically Decommissioned Cable Type: Not Supplied Record Last Updated: 27th February 2021		A12NE (NW)	595	9	527528 184098
242	Underground Electrical Cables Unique Feature Identifier: 10006209 Cable Status: Commissioned Cable Type: Alternating Current Record Last Updated: 27th October 2017		A12NE (NW)	600	9	527524 184103
243	Underground Electrical Cables Unique Feature Identifier: 10008222 Cable Status: Commissioned Cable Type: Alternating Current Record Last Updated: 26th October 2017		A7NE (SW)	602	9	527645 183445
244	Underground Electrical Cables Unique Feature Identifier: 10005731 Cable Status: Electrically Decommissioned Cable Type: Not Supplied Record Last Updated: 27th February 2021		A17SE (NW)	613	9	527723 184369

Map ID	Details		Quadrant Reference (Compass Direction)	Estimated Distance From Site	Contact	NGR
245	Underground Electrical Cables Unique Feature Identifier: 10008501 Cable Status: Commissioned Cable Type: Alternating Current Record Last Updated: 29th July 2020		A9NW (SE)	617	9	528609 183528
246	Underground Electrical Cables Unique Feature Identifier: 10008502 Cable Status: Commissioned Cable Type: Alternating Current Record Last Updated: 29th July 2020		A9NW (SE)	617	9	528610 183527
247	Underground Electrical Cables Unique Feature Identifier: 10006260 Cable Status: Commissioned Cable Type: Alternating Current Record Last Updated: 27th October 2017		A17SE (NW)	621	9	527717 184376
248	Underground Electrical Cables Unique Feature Identifier: 10005946 Cable Status: Commissioned Cable Type: Alternating Current Record Last Updated: 3rd May 2018		A17SE (NW)	627	9	527720 184385
249	Underground Electrical Cables Unique Feature Identifier: 10007835 Cable Status: Commissioned Cable Type: Alternating Current Record Last Updated: 26th October 2017		A7NE (SW)	642	9	527609 183424
250	Underground Electrical Cables Unique Feature Identifier: 10006259 Cable Status: Electrically Decommissioned Cable Type: Alternating Current Record Last Updated: 23rd March 2018		A17SE (NW)	644	9	527719 184405
251	Underground Electrical Cables Unique Feature Identifier: 10005421 Cable Status: Electrically Decommissioned Cable Type: Alternating Current Record Last Updated: 23rd March 2018		A17SE (NW)	644	9	527719 184405
252	Underground Electrical Cables Unique Feature Identifier: 10005730 Cable Status: Electrically Decommissioned Cable Type: Not Supplied Record Last Updated: 27th February 2021		A17SE (NW)	648	9	527732 184418
253	Underground Electrical Cables Unique Feature Identifier: 10007875 Cable Status: Commissioned Cable Type: Alternating Current Record Last Updated: 26th October 2017		A7NE (SW)	679	9	527575 183407
254	Underground Electrical Cables Unique Feature Identifier: 10005729 Cable Status: Electrically Decommissioned Cable Type: Not Supplied Record Last Updated: 27th February 2021		A18NW (N)	726	9	528005 184595

Map ID	Details		Quadrant Reference (Compass Direction)	Estimated Distance From Site	Contact	NGR
255	Underground Electrical Cables Unique Feature Identifier: 10008026 Cable Status: Electrically Decommissioned Cable Type: Not Supplied Record Last: 3rd March 2021 Updated:		A18NE (N)	731	9	528126 184604
256	Underground Electrical Cables Unique Feature Identifier: 10005881 Cable Status: Electrically Decommissioned Cable Type: Alternating Current Record Last: 23rd March 2018 Updated:		A18NW (N)	731	9	528074 184605
257	Underground Electrical Cables Unique Feature Identifier: 10005420 Cable Status: Electrically Decommissioned Cable Type: Alternating Current Record Last: 23rd March 2018 Updated:		A18NW (N)	731	9	528074 184605
258	Underground Electrical Cables Unique Feature Identifier: 10005880 Cable Status: Electrically Decommissioned Cable Type: Alternating Current Record Last: 23rd March 2018 Updated:		A18NE (N)	732	9	528090 184606
259	Underground Electrical Cables Unique Feature Identifier: 10005423 Cable Status: Electrically Decommissioned Cable Type: Alternating Current Record Last: 23rd March 2018 Updated:		A18NE (N)	733	9	528090 184607
260	Underground Electrical Cables Unique Feature Identifier: 10007673 Cable Status: Commissioned Cable Type: Alternating Current Record Last: 3rd May 2018 Updated:		A18NE (N)	763	9	528245 184621
261	Underground Electrical Cables Unique Feature Identifier: 10006663 Cable Status: Commissioned Cable Type: Alternating Current Record Last: 26th October 2017 Updated:		A14NE (NE)	768	9	528804 184167
262	Underground Electrical Cables Unique Feature Identifier: 10005684 Cable Status: Electrically Decommissioned Cable Type: Alternating Current Record Last: 23rd March 2018 Updated:		A18NE (N)	799	9	528353 184628
263	Underground Electrical Cables Unique Feature Identifier: 10005419 Cable Status: Electrically Decommissioned Cable Type: Alternating Current Record Last: 23rd March 2018 Updated:		A18NE (N)	799	9	528353 184629
264	Underground Electrical Cables Unique Feature Identifier: 10006528 Cable Status: Electrically Decommissioned Cable Type: Not Supplied Record Last: 27th February 2021 Updated:		A18NE (N)	807	9	528384 184625

Map ID	Details	Quadrant Reference (Compass Direction)	Estimated Distance From Site	Contact	NGR
265	Underground Electrical Cables Unique Feature Identifier: 10006656 Cable Status: Commissioned Cable Type: Alternating Current Record Last: 26th October 2017 Updated:	A14NE (E)	858	9	528899 184174
266	Underground Electrical Cables Unique Feature Identifier: 10005418 Cable Status: Electrically Decommissioned Cable Type: Alternating Current Record Last: 23rd March 2018 Updated:	A19NW (NE)	942	9	528582 184677
267	Underground Electrical Cables Unique Feature Identifier: 10005879 Cable Status: Electrically Decommissioned Cable Type: Alternating Current Record Last: 23rd March 2018 Updated:	A19NW (NE)	942	9	528582 184677
268	Underground Electrical Cables Unique Feature Identifier: 10006618 Cable Status: Commissioned Cable Type: Alternating Current Record Last: 26th October 2017 Updated:	A7NW (SW)	969	9	527374 183197
269	Underground Electrical Cables Unique Feature Identifier: 10005728 Cable Status: Electrically Decommissioned Cable Type: Not Supplied Record Last: 27th February 2021 Updated:	A19NW (NE)	972	9	528628 184683

Map ID	Details	Quadrant Reference (Compass Direction)	Estimated Distance From Site	Contact	NGR
270	Local Nature Reserves Name: Adelaide Multiple Area: N Area (m2): 2767.76 Source: Natural England Designation Date: Not Supplied	A17SE (NW)	610	10	527675 184328

Agency & Hydrological	Version	Update Cycle
Contaminated Land Register Entries and Notices Environment Agency - Head Office London Borough of Camden - Pollution Projects Team London Borough of Lambeth - Environmental Health Department London Borough of Hackney - Environmental Health Department Royal Borough of Kensington And Chelsea - Environmental Services City of London - Environmental Health Department London Borough of Barnet - Environmental Health Department London Borough of Brent - Environmental Health Department London Borough of Ealing - Environmental Health and Trading Standards Division London Borough of Hammersmith And Fulham - Environmental Health Department London Borough of Haringey - Planning and Environmental Health London Borough of Islington - Public Protection London Borough of Southwark - Pollution Control Unit London Borough of Tower Hamlets - Environmental Health Department London Borough of Wandsworth - Environmental Health Department Westminster City Council - Environmental Health Department	June 2020 March 2013 November 2014 October 2017 October 2017 September 2017 September 2017 September 2017 September 2017 September 2017 September 2017 September 2017 September 2017 September 2017 September 2017 September 2017	Annually Annual Rolling Update Annual Rolling Update Annual Rolling Update Annual Rolling Update Annual Rolling Update Annual Rolling Update Annual Rolling Update Annual Rolling Update Annual Rolling Update Annual Rolling Update Annual Rolling Update Annual Rolling Update Annual Rolling Update Annual Rolling Update Annual Rolling Update
Discharge Consents Environment Agency - Thames Region	January 2022	Quarterly
Enforcement and Prohibition Notices Environment Agency - Thames Region	March 2013	
Integrated Pollution Controls Environment Agency - Thames Region	January 2009	
Integrated Pollution Prevention And Control Environment Agency - South East Region - Kent & South London Area Environment Agency - South East Region - North East Thames Area Environment Agency - Thames Region	January 2022 January 2022 January 2022	Quarterly Quarterly Quarterly
Local Authority Integrated Pollution Prevention And Control London Borough of Southwark - Environmental Health Department City of London - Environmental Health Department London Borough of Wandsworth - Environmental Health Department London Borough of Barnet - Environmental Health Department London Borough of Islington - Environmental Health Department London Borough of Ealing - Environmental Health and Trading Standards Division London Borough of Hackney - Environmental Health Department London Borough of Haringey - Planning and Environmental Health London Borough of Hammersmith And Fulham - Environmental Health Department London Borough of Brent - Environmental Health Department London Borough of Lambeth - Environmental Health Department Westminster City Council - Environmental Health Department London Borough of Camden - Pollution Projects Team London Borough of Tower Hamlets - Environmental Health Department London Port Health Authority - Environmental Services Royal Borough of Kensington And Chelsea - Environmental Health Department	April 2014 August 2014 August 2014 December 2014 January 2015 July 2015 July 2015 June 2014 March 2014 March 2016 May 2016 November 2015 October 2014 October 2014 October 2014 September 2014	Variable Variable Variable Variable Variable Variable Variable Variable Variable Variable Variable Variable Variable Variable Variable Variable Variable

Agency & Hydrological	Version	Update Cycle
Local Authority Pollution Prevention and Controls		
London Borough of Southwark - Environmental Health Department	April 2014	Annual Rolling Update
London Borough of Wandsworth - Environmental Health Department	August 2014	Annual Rolling Update
City of London - Environmental Health Department	August 2014	Not Applicable
London Borough of Barnet - Environmental Health Department	December 2014	Annual Rolling Update
London Borough of Islington - Environmental Health Department	January 2015	Annual Rolling Update
London Borough of Ealing - Environmental Health and Trading Standards Division	July 2015	Annual Rolling Update
London Borough of Hackney - Environmental Health Department	July 2015	Annual Rolling Update
London Borough of Haringey - Planning and Environmental Health	June 2014	Annual Rolling Update
London Borough of Hammersmith And Fulham - Environmental Health Department	March 2014	Annual Rolling Update
London Borough of Brent - Environmental Health Department	March 2016	Annual Rolling Update
London Borough of Lambeth - Environmental Health Department	May 2016	Annual Rolling Update
Westminster City Council - Environmental Health Department	November 2015	Not Applicable
London Borough of Camden - Pollution Projects Team	October 2014	Annual Rolling Update
London Borough of Tower Hamlets - Environmental Health Department	October 2014	Annual Rolling Update
London Port Health Authority - Environmental Services	October 2014	Annual Rolling Update
Royal Borough of Kensington And Chelsea - Environmental Health Department	September 2014	Annual Rolling Update
Local Authority Pollution Prevention and Control Enforcements		
London Borough of Southwark - Environmental Health Department	April 2014	Variable
City of London - Environmental Health Department	August 2014	Variable
London Borough of Wandsworth - Environmental Health Department	August 2014	Variable
London Borough of Barnet - Environmental Health Department	December 2014	Variable
London Borough of Islington - Environmental Health Department	January 2015	Variable
London Borough of Ealing - Environmental Health and Trading Standards Division	July 2015	Variable
London Borough of Hackney - Environmental Health Department	July 2015	Variable
London Borough of Haringey - Planning and Environmental Health	June 2014	Variable
London Borough of Hammersmith And Fulham - Environmental Health Department	March 2014	Variable
London Borough of Brent - Environmental Health Department	March 2016	Variable
London Borough of Lambeth - Environmental Health Department	May 2016	Variable
Westminster City Council - Environmental Health Department	November 2015	Variable
London Borough of Camden - Pollution Projects Team	October 2014	Variable
London Borough of Tower Hamlets - Environmental Health Department	October 2014	Variable
London Port Health Authority - Environmental Services	October 2014	Variable
Royal Borough of Kensington And Chelsea - Environmental Health Department	September 2014	Variable
Nearest Surface Water Feature		
Ordnance Survey	November 2021	
Pollution Incidents to Controlled Waters		
Environment Agency - Thames Region	September 1999	
Prosecutions Relating to Authorised Processes		
Environment Agency - Thames Region	July 2015	
Prosecutions Relating to Controlled Waters		
Environment Agency - Thames Region	March 2013	
Registered Radioactive Substances		
Environment Agency - Thames Region	June 2016	As notified
River Quality		
Environment Agency - Head Office	November 2001	Not Applicable
River Quality Biology Sampling Points		
Environment Agency - Head Office	April 2012	
River Quality Chemistry Sampling Points		
Environment Agency - Head Office	April 2012	

Agency & Hydrological	Version	Update Cycle
Substantiated Pollution Incident Register Environment Agency - South East Region - Kent & South London Area Environment Agency - South East Region - North East Thames Area Environment Agency - Thames Region - North East Area Environment Agency - Thames Region - South East Area	January 2022 January 2022 January 2022 January 2022	Quarterly Quarterly Quarterly Quarterly
Water Abstractions Environment Agency - Thames Region	January 2022	Quarterly
Water Industry Act Referrals Environment Agency - Thames Region	October 2017	
Groundwater Vulnerability Map Environment Agency - Head Office	June 2018	As notified
Bedrock Aquifer Designations Environment Agency - Head Office	January 2018	Annually
Superficial Aquifer Designations Environment Agency - Head Office	January 2018	Annually
Source Protection Zones Environment Agency - Head Office	May 2021	Bi-Annually
Extreme Flooding from Rivers or Sea without Defences Environment Agency - Head Office	November 2021	Quarterly
Flooding from Rivers or Sea without Defences Environment Agency - Head Office	November 2021	Quarterly
Areas Benefiting from Flood Defences Environment Agency - Head Office	September 2021	Quarterly
Flood Water Storage Areas Environment Agency - Head Office	September 2021	Quarterly
Flood Defences Environment Agency - Head Office	September 2021	Quarterly
OS Water Network Lines Ordnance Survey	October 2021	Quarterly
Surface Water 1 in 30 year Flood Extent Environment Agency - Head Office	May 2018	Annually
Surface Water 1 in 100 year Flood Extent Environment Agency - Head Office	May 2018	Annually
Surface Water 1 in 1000 year Flood Extent Environment Agency - Head Office	May 2018	Annually
Surface Water Suitability Environment Agency - Head Office	February 2016	Annually
BGS Groundwater Flooding Susceptibility British Geological Survey - National Geoscience Information Service	May 2013	Annually

Waste	Version	Update Cycle
BGS Recorded Landfill Sites British Geological Survey - National Geoscience Information Service	November 2002	Not Applicable
Historical Landfill Sites Environment Agency - Head Office	January 2022	Quarterly
Integrated Pollution Control Registered Waste Sites Environment Agency - Thames Region	January 2009	Not Applicable
Licensed Waste Management Facilities (Landfill Boundaries) Environment Agency - South East Region - Kent & South London Area Environment Agency - South East Region - North East Thames Area Environment Agency - Thames Region - North East Area Environment Agency - Thames Region - South East Area	January 2022 January 2022 January 2022 January 2022	Quarterly Quarterly Quarterly Quarterly
Licensed Waste Management Facilities (Locations) Environment Agency - South East Region - Kent & South London Area Environment Agency - South East Region - North East Thames Area Environment Agency - Thames Region - North East Area Environment Agency - Thames Region - South East Area	January 2022 January 2022 January 2022 January 2022	Quarterly Quarterly Quarterly Quarterly
Local Authority Landfill Coverage City of London - Environmental Health Department London Borough of Barnet London Borough of Brent - Environmental Health Department London Borough of Camden London Borough of Ealing London Borough of Hackney London Borough of Hammersmith And Fulham - Environmental Health Department London Borough of Haringey - Planning Department London Borough of Islington - Environmental Health Department London Borough of Lambeth - Environmental Health Department London Borough of Southwark - Environmental Health Department London Borough of Tower Hamlets - Environmental Health Department London Borough of Wandsworth - Environmental Health Department Royal Borough of Kensington And Chelsea Westminster City Council - Environmental Health Department	February 2003 February 2003 February 2003 February 2003 February 2003 February 2003 February 2003 February 2003 February 2003 February 2003 February 2003 February 2003 February 2003 February 2003 February 2003 February 2003	Not Applicable Not Applicable Not Applicable Not Applicable Not Applicable Not Applicable Not Applicable Not Applicable Not Applicable Not Applicable Not Applicable Not Applicable Not Applicable Not Applicable Not Applicable Not Applicable
Local Authority Recorded Landfill Sites City of London - Environmental Health Department London Borough of Barnet London Borough of Brent - Environmental Health Department London Borough of Camden London Borough of Ealing London Borough of Hackney London Borough of Hammersmith And Fulham - Environmental Health Department London Borough of Haringey - Planning Department London Borough of Islington - Environmental Health Department London Borough of Lambeth - Environmental Health Department London Borough of Southwark - Environmental Health Department London Borough of Tower Hamlets - Environmental Health Department London Borough of Wandsworth - Environmental Health Department Royal Borough of Kensington And Chelsea Westminster City Council - Environmental Health Department	October 2018 October 2018 October 2018 October 2018 October 2018 October 2018 October 2018 October 2018 October 2018 October 2018 October 2018 October 2018 October 2018 October 2018 October 2018 October 2018	
Potentially Infilled Land (Non-Water) Landmark Information Group Limited	December 1999	Not Applicable
Potentially Infilled Land (Water) Landmark Information Group Limited	December 1999	
Registered Landfill Sites Environment Agency - Thames Region - North East Area Environment Agency - Thames Region - South East Area	March 2006 March 2006	Not Applicable Not Applicable

Waste	Version	Update Cycle
Registered Waste Transfer Sites Environment Agency - Thames Region - North East Area Environment Agency - Thames Region - South East Area	April 2018 April 2018	
Registered Waste Treatment or Disposal Sites Environment Agency - Thames Region - North East Area Environment Agency - Thames Region - South East Area	June 2015 June 2015	
Hazardous Substances	Version	Update Cycle
Control of Major Accident Hazards Sites (COMAH) Health and Safety Executive	January 2022	Bi-Annually
Explosive Sites Health and Safety Executive	March 2017	Annually
Notification of Installations Handling Hazardous Substances (NIHHS) Health and Safety Executive	August 2001	
Planning Hazardous Substance Enforcements London Borough of Hammersmith And Fulham - Environmental Protection City of London London Borough of Barnet London Borough of Camden London Borough of Ealing London Borough of Hackney London Borough of Haringey London Borough of Lambeth - Planning Department London Borough of Southwark - Regeneration Department London Borough of Tower Hamlets London Borough of Wandsworth - Technical Services Royal Borough of Kensington And Chelsea Westminster City Council London Port Health Authority - Environmental Services London Borough of Brent London Borough of Islington	August 2015 February 2016 February 2016 February 2016 February 2016 February 2016 February 2016 February 2016 February 2016 February 2016 February 2016 February 2016 February 2016 February 2016 February 2016 January 2008 January 2016 October 2015	Variable Variable Variable Variable Variable Variable Variable Variable Variable Variable Variable Variable Variable Variable Annual Rolling Update Variable Variable
Planning Hazardous Substance Consents London Borough of Hammersmith And Fulham - Environmental Protection City of London London Borough of Barnet London Borough of Camden London Borough of Ealing London Borough of Hackney London Borough of Haringey London Borough of Lambeth - Planning Department London Borough of Southwark - Regeneration Department London Borough of Tower Hamlets London Borough of Wandsworth - Technical Services Royal Borough of Kensington And Chelsea Westminster City Council London Port Health Authority - Environmental Services London Borough of Brent London Borough of Islington	August 2015 February 2016 February 2016 February 2016 February 2016 February 2016 February 2016 February 2016 February 2016 February 2016 February 2016 February 2016 February 2016 February 2016 February 2016 January 2008 January 2016 October 2015	Variable Variable Variable Variable Variable Variable Variable Variable Variable Variable Variable Variable Variable Variable Annual Rolling Update Variable Variable

Geological	Version	Update Cycle
BGS 1:625,000 Solid Geology British Geological Survey - National Geoscience Information Service	January 2009	Not Applicable
BGS Estimated Soil Chemistry British Geological Survey - National Geoscience Information Service	December 2015	Annually
BGS Recorded Mineral Sites British Geological Survey - National Geoscience Information Service	November 2021	Bi-Annually
BGS Urban Soil Chemistry British Geological Survey - National Geoscience Information Service	December 2015	Annually
BGS Urban Soil Chemistry Averages British Geological Survey - National Geoscience Information Service	December 2015	Annually
CBSCB Compensation District Cheshire Brine Subsidence Compensation Board (CBSCB) Cheshire Brine Subsidence Compensation Board (CBSCB)	August 2011 November 2020	As notified
Coal Mining Affected Areas The Coal Authority - Property Searches	March 2014	Annual Rolling Update
Mining Instability Ove Arup & Partners	June 1998	Not Applicable
Non Coal Mining Areas of Great Britain British Geological Survey - National Geoscience Information Service	May 2015	Not Applicable
Potential for Collapsible Ground Stability Hazards British Geological Survey - National Geoscience Information Service	April 2020	As notified
Potential for Compressible Ground Stability Hazards British Geological Survey - National Geoscience Information Service	January 2019	As notified
Potential for Ground Dissolution Stability Hazards British Geological Survey - National Geoscience Information Service	January 2019	As notified
Potential for Landslide Ground Stability Hazards British Geological Survey - National Geoscience Information Service	January 2019	As notified
Potential for Running Sand Ground Stability Hazards British Geological Survey - National Geoscience Information Service	January 2019	As notified
Potential for Shrinking or Swelling Clay Ground Stability Hazards British Geological Survey - National Geoscience Information Service	January 2019	As notified
Radon Potential - Radon Affected Areas British Geological Survey - National Geoscience Information Service	July 2011	Annually
Radon Potential - Radon Protection Measures British Geological Survey - National Geoscience Information Service	July 2011	Annually

Industrial Land Use	Version	Update Cycle
Contemporary Trade Directory Entries Thomson Directories	January 2022	Quarterly
Fuel Station Entries Catalist Ltd - Experian	November 2021	Quarterly
Gas Pipelines National Grid	October 2021	Bi-Annually
Points of Interest - Commercial Services PointX	December 2021	Quarterly
Points of Interest - Education and Health PointX	December 2021	Quarterly
Points of Interest - Manufacturing and Production PointX	December 2021	Quarterly
Points of Interest - Public Infrastructure PointX	December 2021	Quarterly
Points of Interest - Recreational and Environmental PointX	December 2021	Quarterly
Underground Electrical Cables National Grid	May 2021	Bi-Annually

Sensitive Land Use	Version	Update Cycle
Ancient Woodland Natural England	February 2021	Bi-Annually
Areas of Adopted Green Belt City of London London Borough of Barnet London Borough of Brent London Borough of Camden London Borough of Ealing London Borough of Hackney London Borough of Hammersmith And Fulham - Environment Department London Borough of Haringey London Borough of Islington London Borough of Lambeth London Borough of Southwark London Borough of Tower Hamlets London Borough of Wandsworth - Technical Services Royal Borough of Kensington And Chelsea Westminster City Council	October 2020 October 2020 October 2020 October 2020 October 2020 October 2020 October 2020 October 2020 October 2020 October 2020 October 2020 October 2020 October 2020 October 2020 October 2020 October 2020	Quarterly Quarterly Quarterly Quarterly Quarterly Quarterly Quarterly Quarterly Quarterly Quarterly Quarterly Quarterly Quarterly Quarterly Quarterly Quarterly
Areas of Unadopted Green Belt City of London London Borough of Barnet London Borough of Brent London Borough of Camden London Borough of Ealing London Borough of Hackney London Borough of Hammersmith And Fulham - Environment Department London Borough of Haringey London Borough of Islington London Borough of Lambeth London Borough of Southwark London Borough of Tower Hamlets London Borough of Wandsworth - Technical Services Royal Borough of Kensington And Chelsea Westminster City Council	October 2020 October 2020 October 2020 October 2020 October 2020 October 2020 October 2020 October 2020 October 2020 October 2020 October 2020 October 2020 October 2020 October 2020 October 2020 October 2020	Quarterly Quarterly Quarterly Quarterly Quarterly Quarterly Quarterly Quarterly Quarterly Quarterly Quarterly Quarterly Quarterly Quarterly Quarterly Quarterly
Areas of Outstanding Natural Beauty Natural England	January 2021	Bi-Annually
Environmentally Sensitive Areas Natural England	January 2017	
Forest Parks Forestry Commission	April 1997	Not Applicable
Local Nature Reserves Natural England	February 2021	Bi-Annually
Marine Nature Reserves Natural England	July 2019	Bi-Annually
National Nature Reserves Natural England	January 2021	Bi-Annually
National Parks Natural England	February 2018	Bi-Annually
Nitrate Sensitive Areas Natural England	April 2016	Not Applicable
Nitrate Vulnerable Zones Department for Environment, Food and Rural Affairs (DEFRA - formerly FRCA) Environment Agency - Head Office	April 2016 June 2017	Bi-Annually

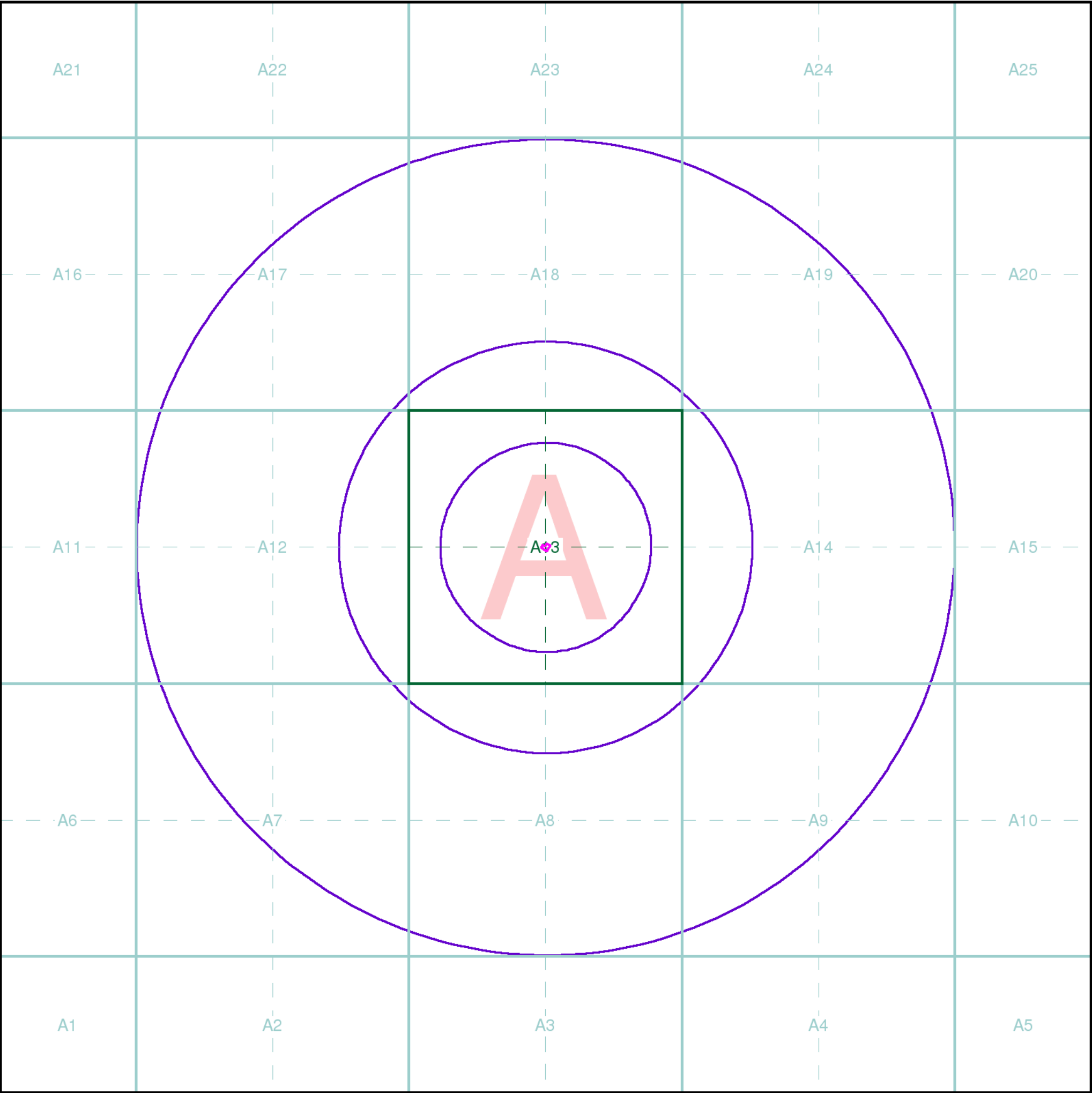
Sensitive Land Use	Version	Update Cycle
Ramsar Sites Natural England	August 2020	Bi-Annually
Sites of Special Scientific Interest Natural England	February 2021	Bi-Annually
Special Areas of Conservation Natural England	July 2020	Bi-Annually
Special Protection Areas Natural England	February 2021	Bi-Annually

A selection of organisations who provide data within this report

Data Supplier	Data Supplier Logo
Ordnance Survey	
Environment Agency	
Scottish Environment Protection Agency	
The Coal Authority	
British Geological Survey	 British Geological Survey NATURAL ENVIRONMENT RESEARCH COUNCIL
Centre for Ecology and Hydrology	 Centre for Ecology & Hydrology NATURAL ENVIRONMENT RESEARCH COUNCIL
Natural Resources Wales	
Scottish Natural Heritage	
Natural England	
Public Health England	
Ove Arup	
Stantec UK Ltd	

Contact	Name and Address	Contact Details
1	British Geological Survey - Enquiry Service British Geological Survey, Environmental Science Centre, Keyworth, Nottingham, Nottinghamshire, NG12 5GG	Telephone: 0115 936 3143 Fax: 0115 936 3276 Email: enquiries@bgs.ac.uk Website: www.bgs.ac.uk
2	Environment Agency - National Customer Contact Centre (NCCC) PO Box 544, Templeborough, Rotherham, S60 1BY	Telephone: 03708 506 506 Email: enquiries@environment-agency.gov.uk
3	London Borough of Camden - Pollution Projects Team Seventh Floor, Town Hall Extension, Argyle Street, London, WC1H 8EQ	Telephone: 020 7278 4444 Fax: 020 7860 5713 Website: www.camden.gov.uk
4	Westminster City Council - Environmental Health Department Council House, Marylebone Road, London, NW1 5PT	Telephone: 020 7641 1317 Fax: 020 7641 1142 Website: www.westminster.gov.uk
5	Environment Agency - Head Office Rio House, Waterside Drive, Aztec West, Almondsbury, Bristol, Avon, BS32 4UD	Telephone: 01454 624400 Fax: 01454 624409
6	Ordnance Survey Adanac Drive, Southampton, Hampshire, SO16 0AS	Telephone: 03456 05 05 05 Email: customerservices@ordnancesurvey.co.uk Website: www.ordnancesurvey.gov.uk
7	London Borough of Camden Town Hall, Judd Street, London, WC1H 9JE	Telephone: 020 7974 4444 Fax: 020 7974 6866 Email: info@camden.gov.uk Website: www.camden.gov.uk
8	PointX 7 Abbey Court, Eagle Way, Sowton, Exeter, Devon, EX2 7HY	Website: www.pointx.co.uk
9	Landmark Information Group Limited Imperium, Imperial Way, Reading, Berkshire, RG2 0TD	Telephone: 0844 844 9966 Fax: 0844 844 9951 Email: helpdesk@landmark.co.uk Website: www.landmark.co.uk
10	Natural England County Hall, Spetchley Road, Worcester, WR5 2NP	Telephone: 0300 060 3900 Email: enquiries@naturalengland.org.uk Website: www.naturalengland.org.uk
-	Public Health England - Radon Survey, Centre for Radiation, Chemical and Environmental Hazards Chilton, Didcot, Oxfordshire, OX11 0RQ	Telephone: 01235 822622 Fax: 01235 833891 Email: radon@phe.gov.uk Website: www.ukradon.org
-	Landmark Information Group Limited Imperium, Imperial Way, Reading, Berkshire, RG2 0TD	Telephone: 0844 844 9952 Fax: 0844 844 9951 Email: customerservices@landmarkinfo.co.uk Website: www.landmarkinfo.co.uk

Please note that the Environment Agency / Natural Resources Wales / SEPA have a charging policy in place for enquiries.



Index Map

For ease of identification, your site and buffer have been split into Slices, Segments and Quadrants. These are illustrated on the Index Map opposite and explained further below.

Slice
Each slice represents a 1:10,000 plot area (2.7km x 2.7km) for your site and buffer. A large site and buffer may be made up of several slices (represented by a red outline), that are referenced by letters of the alphabet, starting from the bottom left corner of the slice "grid". This grid does not relate to National Grid lines but is designed to give best fit over the site and buffer.

Segment
A segment represents a 1:2,500 plot area. Segments that have plot files associated with them are shown in dark green, others in light blue. These are numbered from the bottom left hand corner within each slice.

Quadrant
A quadrant is a quarter of a segment. These are labelled as NW, NE, SW, SE and are referenced in the datasheet to allow features to be quickly located on plots. Therefore a feature that has a quadrant reference of A7NW will be in Slice A, Segment 7 and the NW Quadrant.

A selection of organisations who provide data within this report:



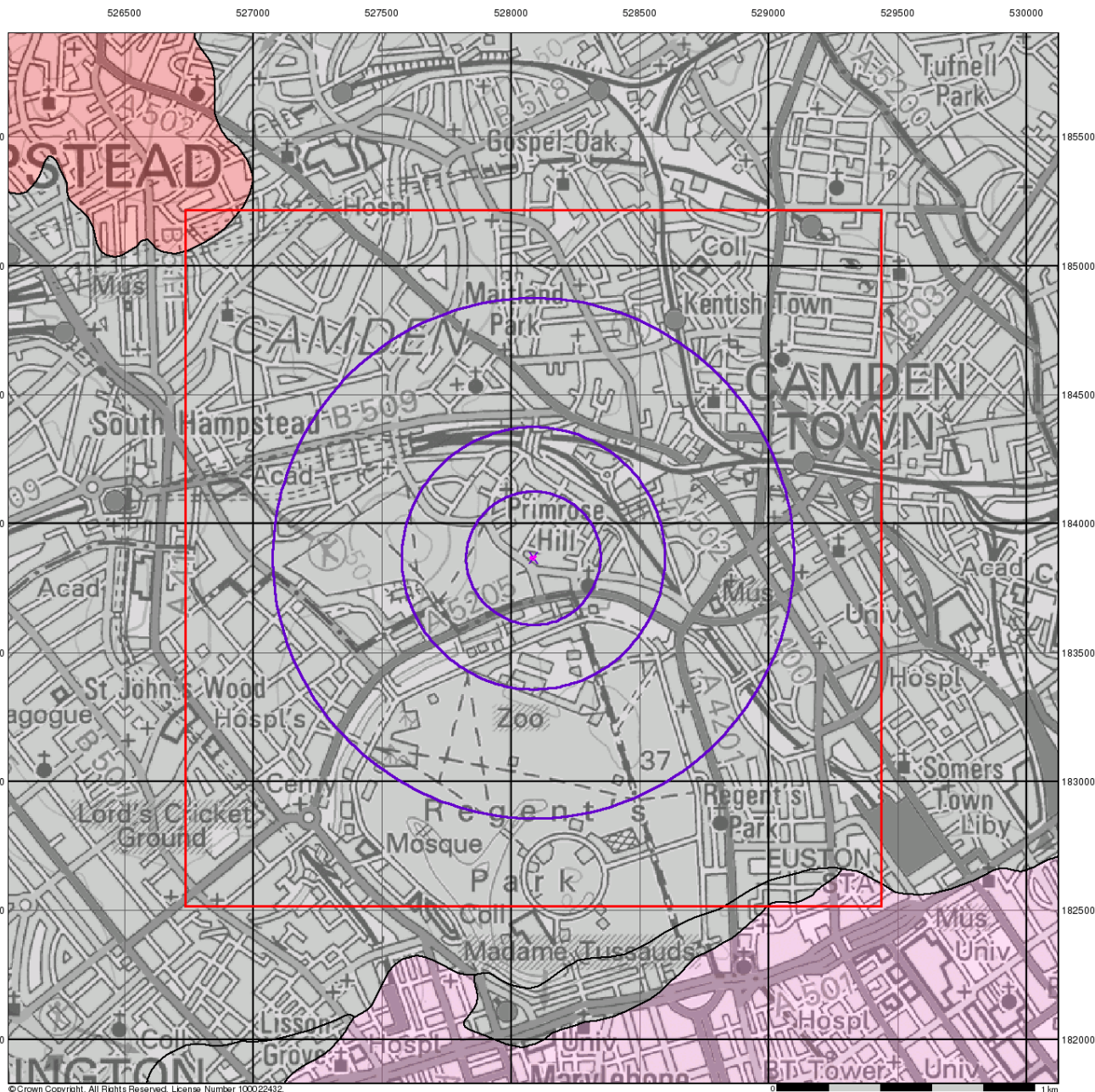
Envirocheck reports are compiled from 136 different sources of data.

Client Details
Ms S Ltd, Soiltechnics, Cedar Barn, White Lodge, Walgrave, Northampton, NN6 9PY

Order Details
Order Number: 291299140_1_1
Customer Ref: STU5616
National Grid Reference: 528090, 183870
Site Area (Ha): 0.02
Search Buffer (m): 1000

Site Details
Primrose Hill Studios

Full Terms and Conditions can be found on the following link:
<http://www.landmarkinfo.co.uk/Terms/Show/515>



© Crown Copyright. All Rights Reserved. License Number 100022432.

soiltechnics

environmental • geotechnical • building fabric

Groundwater Vulnerability

General

- Specified Site
- Specified Buffer(s)
- Bearing Reference Point
- Slice
- Map ID

Agency and Hydrological

Bedrock Aquifers

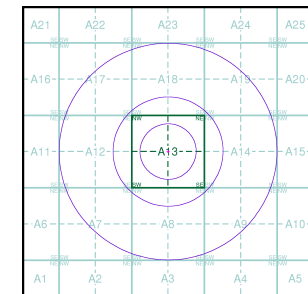
- High Vulnerability, Principal Aquifer
- High Vulnerability, Secondary Aquifer
- Medium Vulnerability, Principal Aquifer
- Medium Vulnerability, Secondary Aquifer
- Low Vulnerability, Principal Aquifer
- Low Vulnerability, Secondary Aquifer

Superficial Aquifers

- High Vulnerability, Principal Aquifer
- High Vulnerability, Secondary Aquifer
- Medium Vulnerability, Principal Aquifer
- Medium Vulnerability, Secondary Aquifer
- Low Vulnerability, Principal Aquifer
- Low Vulnerability, Secondary Aquifer

- Unproductive Aquifer
- Soluble Rock

Site Sensitivity Context Map - Slice A



Order Details

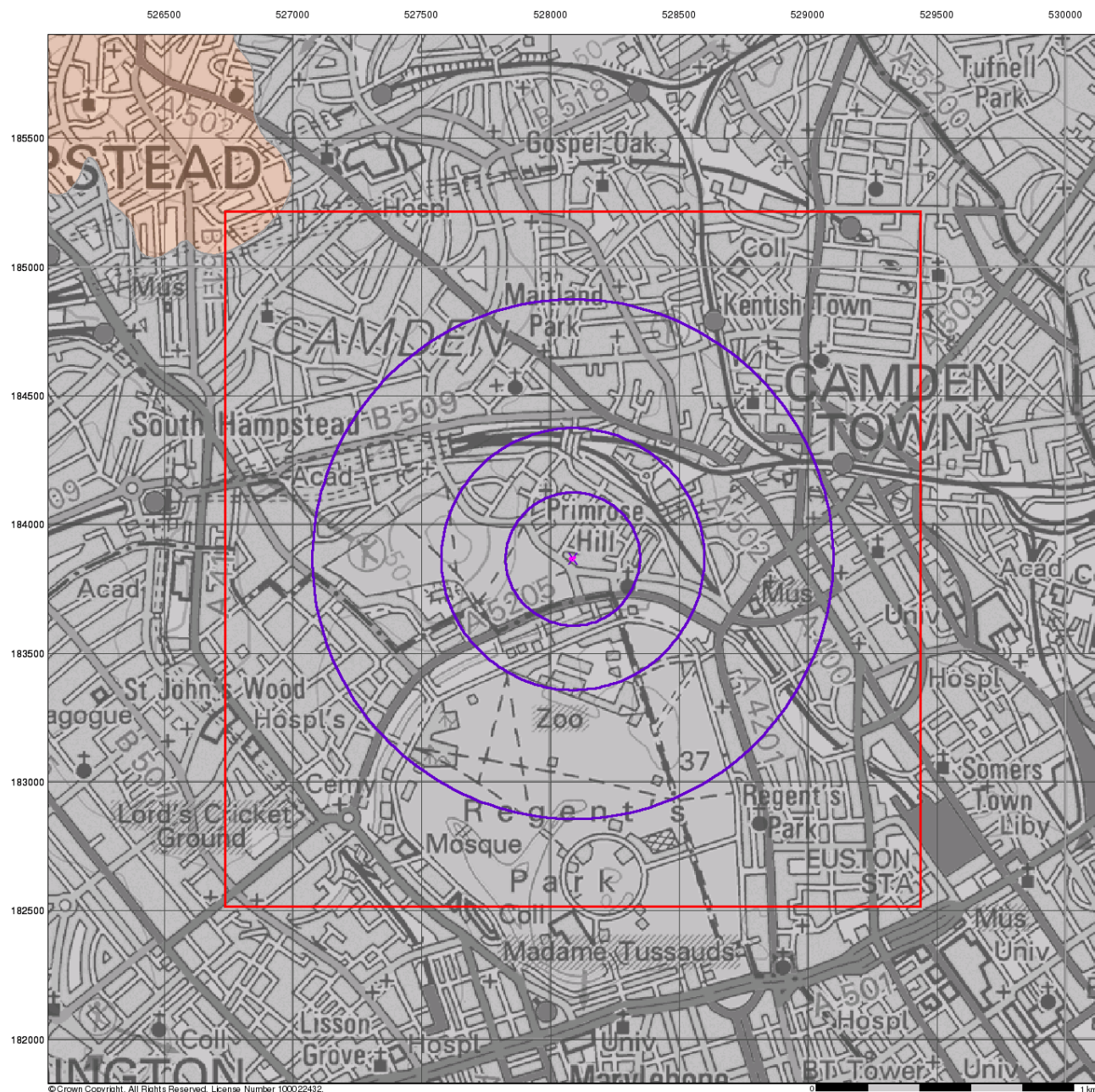
Order Number: 291299140_1_1
 Customer Ref: STU5616
 National Grid Reference: 528090, 183870
 Slice: A
 Site Area (Ha): 0.02
 Search Buffer (m): 1000

Site Details

Primrose Hill Studios

Landmark
 INFORMATION GROUP

Tel: 0844 844 9952
 Fax: 0844 844 9951
 Web: www.envirocheck.co.uk



© Crown Copyright. All Rights Reserved. License Number 100022432.

0 1 km

Bedrock Aquifer Designation

General

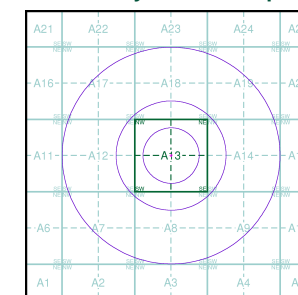
- Specified Site
- Specified Buffer(s)
- Bearing Reference Point
- Slice
- Map ID

Agency and Hydrological

Geological Classes

- Principal Aquifer
- Secondary A Aquifer
- Secondary B Aquifer
- Secondary Undifferentiated
- Unproductive Strata
- Unknown
- Unknown (Lakes and Landslip)

Site Sensitivity Context Map - Slice A

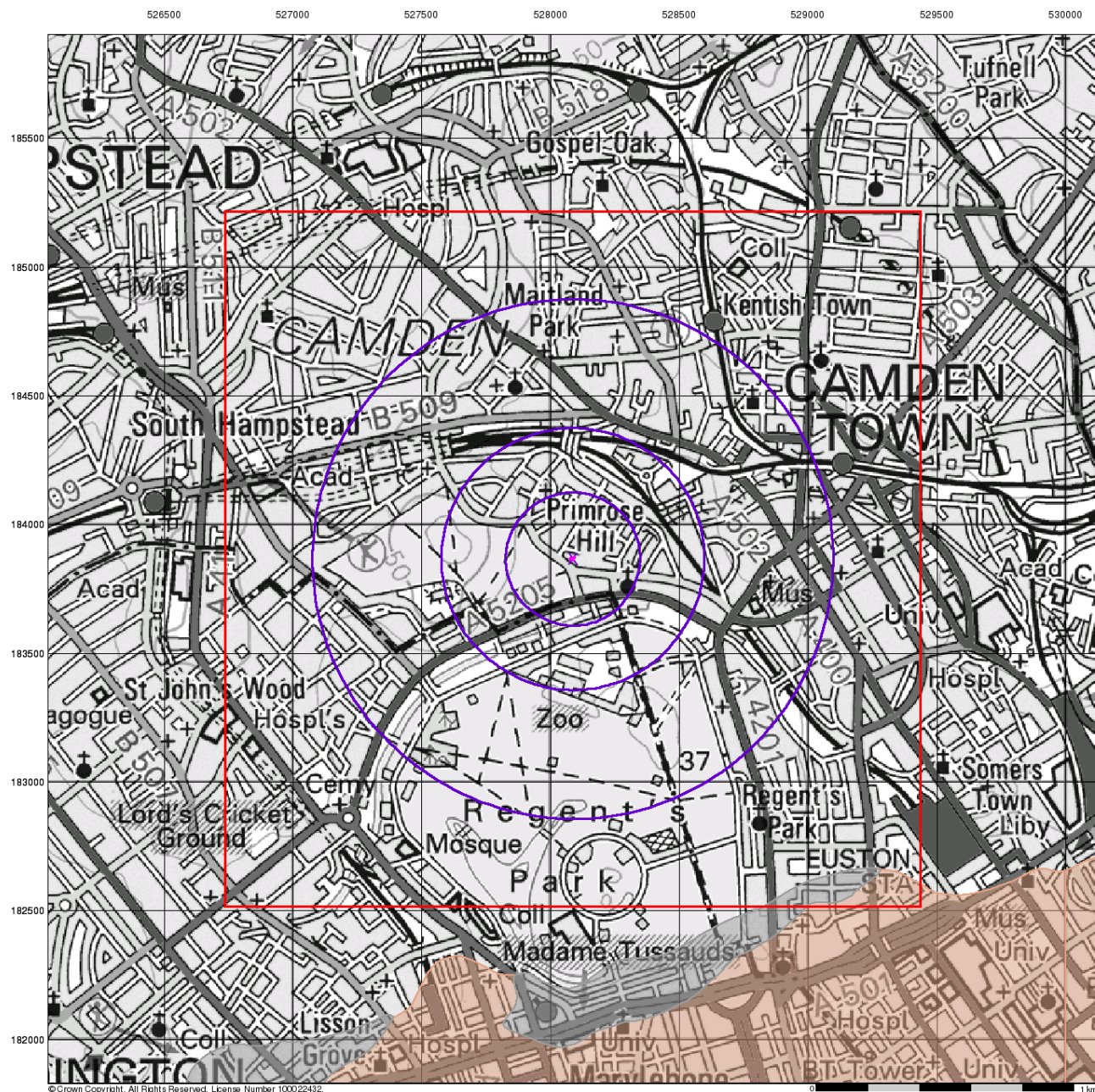


Order Details

Order Number: 291299140_1_1
 Customer Ref: STU5616
 National Grid Reference: 528090, 183870
 Slice: A
 Site Area (Ha): 0.02
 Search Buffer (m): 1000

Site Details

Primrose Hill Studios



© Crown Copyright. All Rights Reserved. License Number 100022432.

soiltechnics

environmental • geotechnical • building fabric

Superficial Aquifer Designation

General

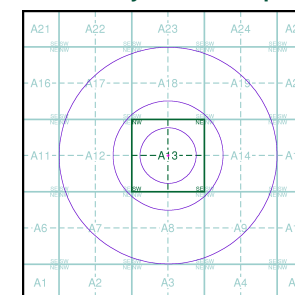
- Specified Site
- Specified Buffer(s)
- Bearing Reference Point
- Slice
- Map ID

Agency and Hydrological

Geological Classes

- Principal Aquifer
- Secondary A Aquifer
- Secondary B Aquifer
- Secondary Undifferentiated
- Unproductive Strata
- Unknown
- Unknown (Lakes and Landslip)

Site Sensitivity Context Map - Slice A



Order Details

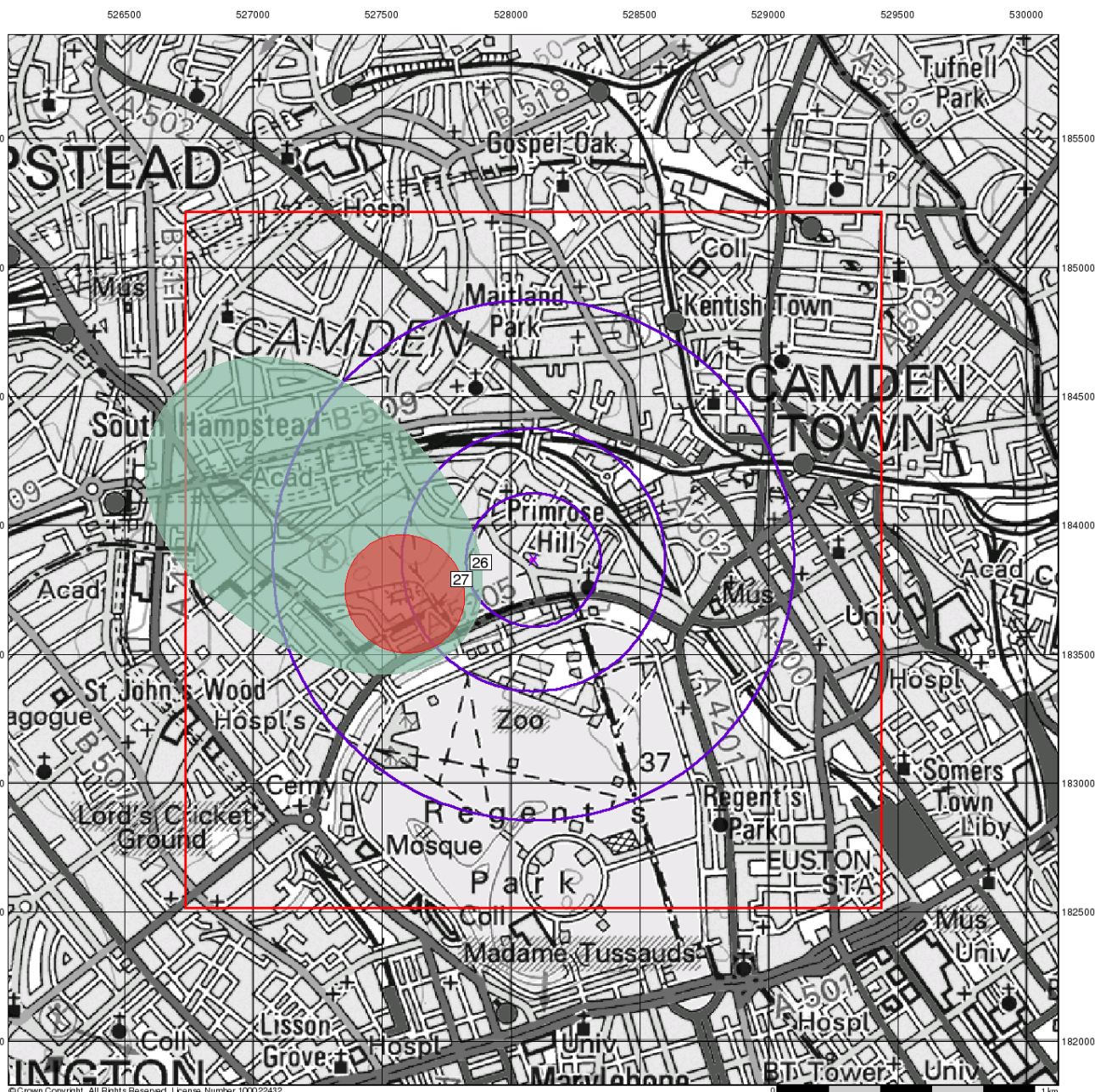
Order Number: 291299140_1_1
 Customer Ref: STU5616
 National Grid Reference: 528090, 183870
 Slice: A
 Site Area (Ha): 0.02
 Search Buffer (m): 1000

Site Details

Primrose Hill Studios

Landmark
 INFORMATION GROUP

Tel: 0844 844 9952
 Fax: 0844 844 9951
 Web: www.envirocheck.co.uk



© Crown Copyright. All Rights Reserved. License Number 100022432

soiltechnics

environmental • geotechnical • building fabric

Source Protection Zones

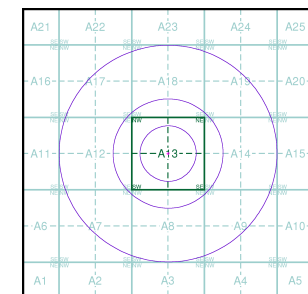
General

- Specified Site
- Specified Buffer(s)
- Bearing Reference Point
- Slice
- Map ID

Agency and Hydrological

- Inner zone (Zone 1)
- Inner zone - subsurface activity only (Zone 1c)
- Outer zone (Zone 2)
- Outer zone - subsurface activity only (Zone 2c)
- Total catchment (Zone 3)
- Total catchment - subsurface activity only (Zone 3c)
- Special interest (Zone 4)

Site Sensitivity Context Map - Slice A



Order Details

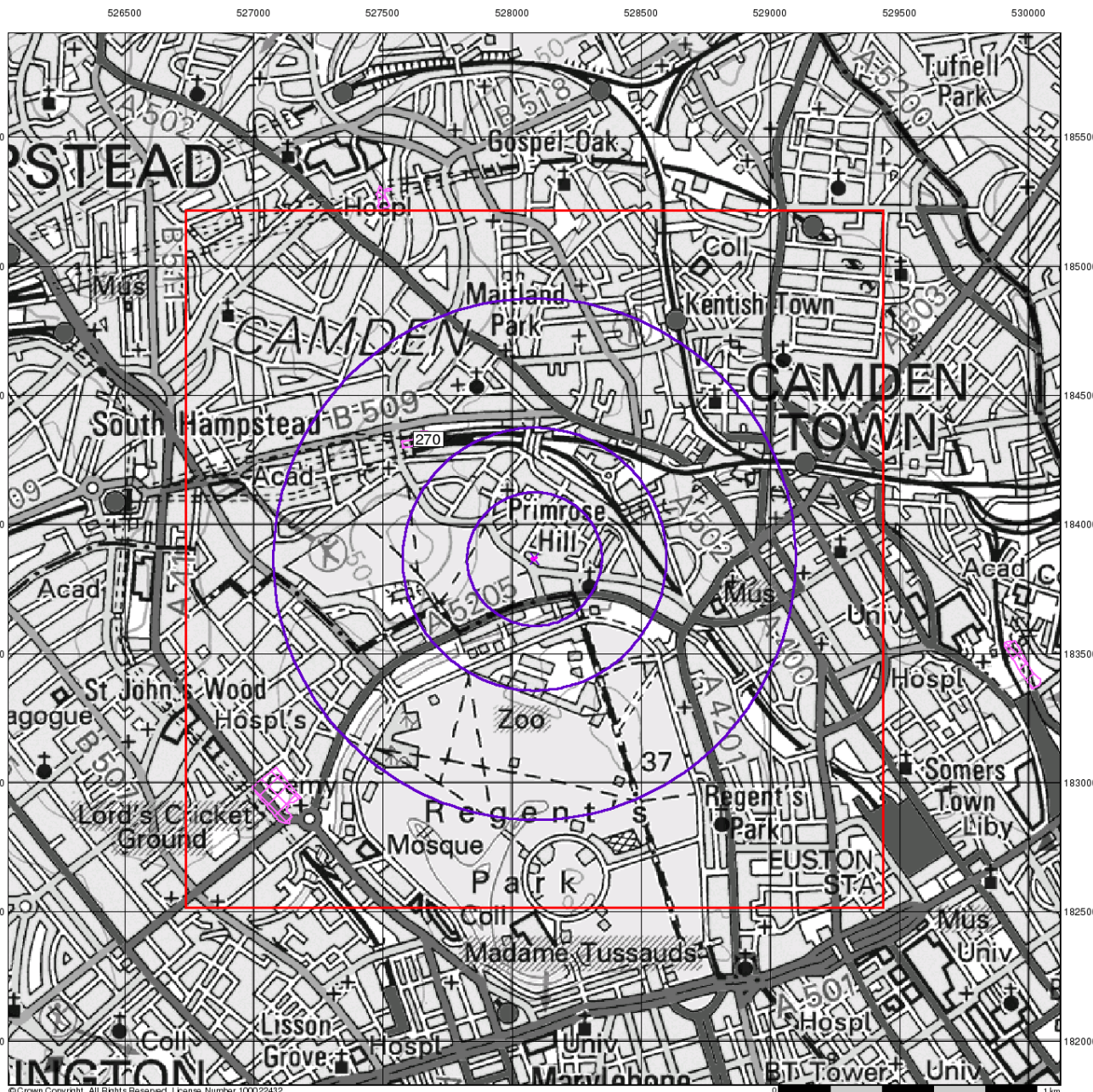
Order Number: 291299140_1_1
 Customer Ref: STU5616
 National Grid Reference: 528090, 183870
 Slice: A
 Site Area (Ha): 0.02
 Search Buffer (m): 1000

Site Details

Primrose Hill Studios

Landmark
 INFORMATION GROUP

Tel: 0844 844 9952
 Fax: 0844 844 9951
 Web: www.envirocheck.co.uk



© Crown Copyright. All Rights Reserved. License Number 100022432

soiltechnics

environmental • geotechnical • building fabric

Sensitive Land Uses

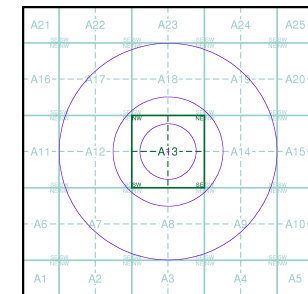
General

- Specified Site
- Specified Buffer(s)
- Bearing Reference Point
- Slice
- Map ID

Sensitive Land Uses

- Ancient Woodland
- Area of Adopted Green Belt
- Area of Unadopted Green Belt
- Area of Outstanding Natural Beauty
- Environmentally Sensitive Area
- Forest Park
- Local Nature Reserve
- Marine Nature Reserve
- National Nature Reserve
- National Park
- Nitrate Sensitive Area
- Nitrate Vulnerable Zone
- Ramsar Site
- Site of Special Scientific Interest
- Special Area of Conservation
- Special Protection Area
- World Heritage Sites

Site Sensitivity Context Map - Slice A



Order Details

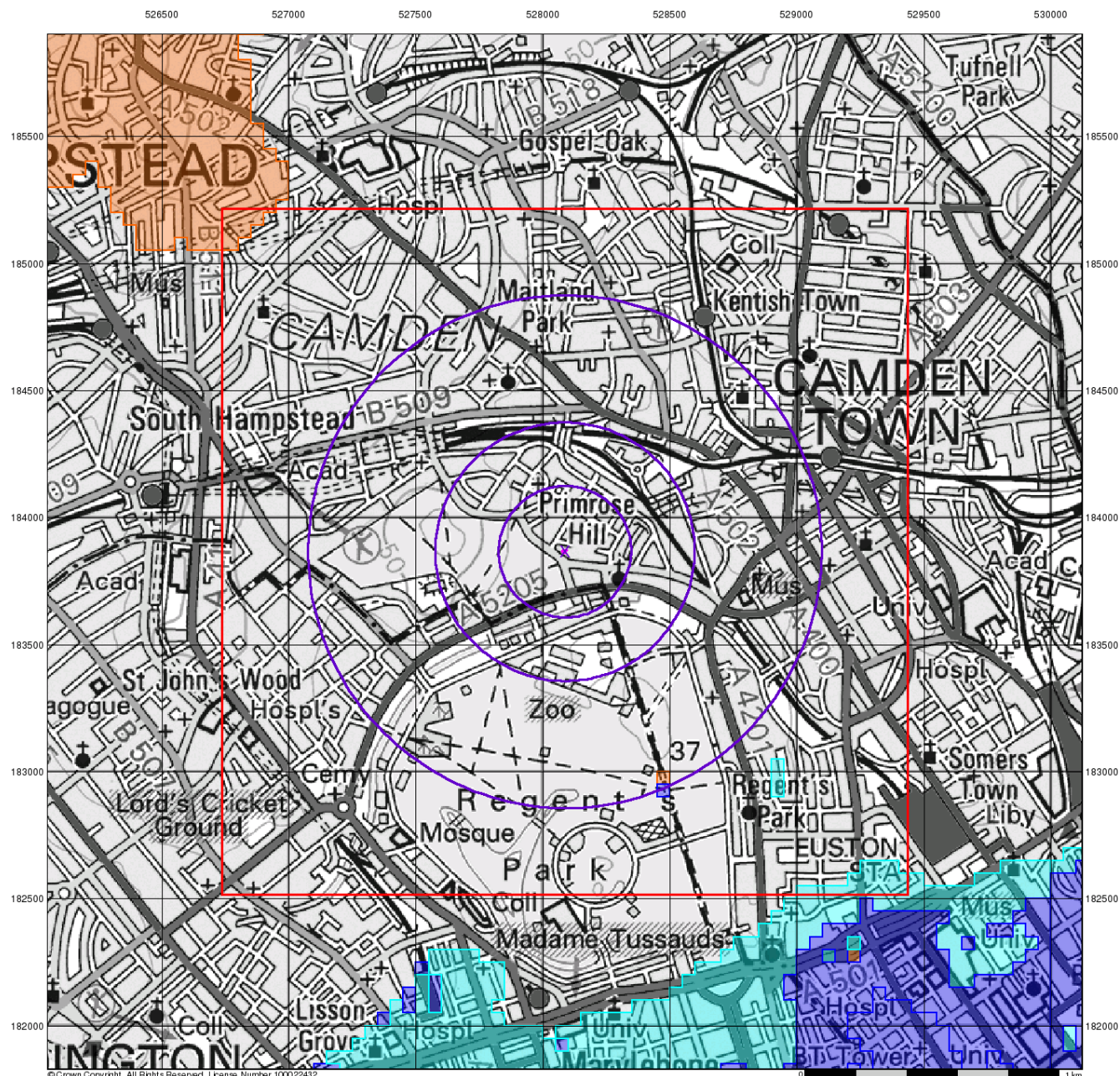
Order Number: 291299140_1_1
 Customer Ref: STU5616
 National Grid Reference: 528090, 183870
 Slice: A
 Site Area (Ha): 0.02
 Search Buffer (m): 1000

Site Details

Primrose Hill Studios

Landmark
 INFORMATION GROUP

Tel: 0844 844 9952
 Fax: 0844 844 9951
 Web: www.envirocheck.co.uk



soiltechnics

environmental • geotechnical • building fabric

BGS Flood GFS Data

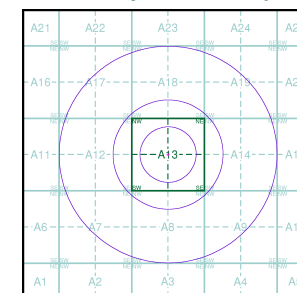
General

- Specified Site
- Specified Buffer(s)
- Bearing Reference Point
- Slice

Agency and Hydrological (Flood)

- Limited Potential for Groundwater Flooding to Occur
- Potential for Groundwater Flooding of Property Situated Below Ground Level
- Potential for Groundwater Flooding to Occur at Surface

Site Sensitivity Context Map - Slice A



Order Details

Order Number: 291299140_1_1
 Customer Ref: STU5616
 National Grid Reference: 528090, 183870
 Slice: A
 Site Area (Ha): 0.02
 Search Buffer (m): 1000

Site Details



Primrose Hill Studios

Landmark
 INFORMATION GROUP



Tel: 0844 844 9952
 Fax: 0844 844 9951
 Web: www.envirocheck.co.uk

Geology 1:50,000 Maps Legends




Artificial Ground and Landslip

Map Colour	Lex Code	Rock Name	Rock Type	Min and Max Age
	WGR	Worked Ground (Undivided)	Void	Not Supplied - Holocene
	MGR	Made Ground (Undivided)	Artificial Deposit	Not Supplied - Holocene

Superficial Geology

Map Colour	Lex Code	Rock Name	Rock Type	Min and Max Age
	LASI	Langley Silt Member	Clay and Silt	Not Supplied - Devensian
	LHGR	Lynch Hill Gravel Member	Sand and Gravel	Not Supplied - Wolstonian

Bedrock and Faults

Map Colour	Lex Code	Rock Name	Rock Type	Min and Max Age
	LC	London Clay Formation	Clay, Silt and Sand	Not Supplied - Ypresian
	CLGB	Claygate Member	Clay, Silt and Sand	Not Supplied - Ypresian
	BGS	Bagshot Formation	Sand	Not Supplied - Ypresian

soiltechnics

environmental • geotechnical • building fabric

Geology 1:50,000 Maps

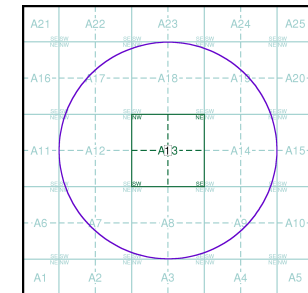
This report contains geological map extracts taken from the BGS Digital Geological map of Great Britain at 1:50,000 scale and is designed for users carrying out preliminary site assessments who require geological maps for the area around the site. This mapping may be more up to date than previously published paper maps.

The various geological layers - artificial and landslip deposits, superficial geology and solid (bedrock) geology are displayed in separate maps, but superimposed on the final 'Combined Surface Geology' map. All map legends feature on this page. Not all layers have complete nationwide coverage, so availability of data for relevant map sheets is indicated below.

Geology 1:50,000 Maps Coverage

Map ID:	1
Map Sheet No:	256
Map Name:	North London
Map Date:	2006
Bedrock Geology:	Available
Superficial Geology:	Available
Artificial Geology:	Available
Faults:	Not Supplied
Landslip:	Available
Rock Segments:	Not Supplied

Geology 1:50,000 Maps - Slice A



Order Details:

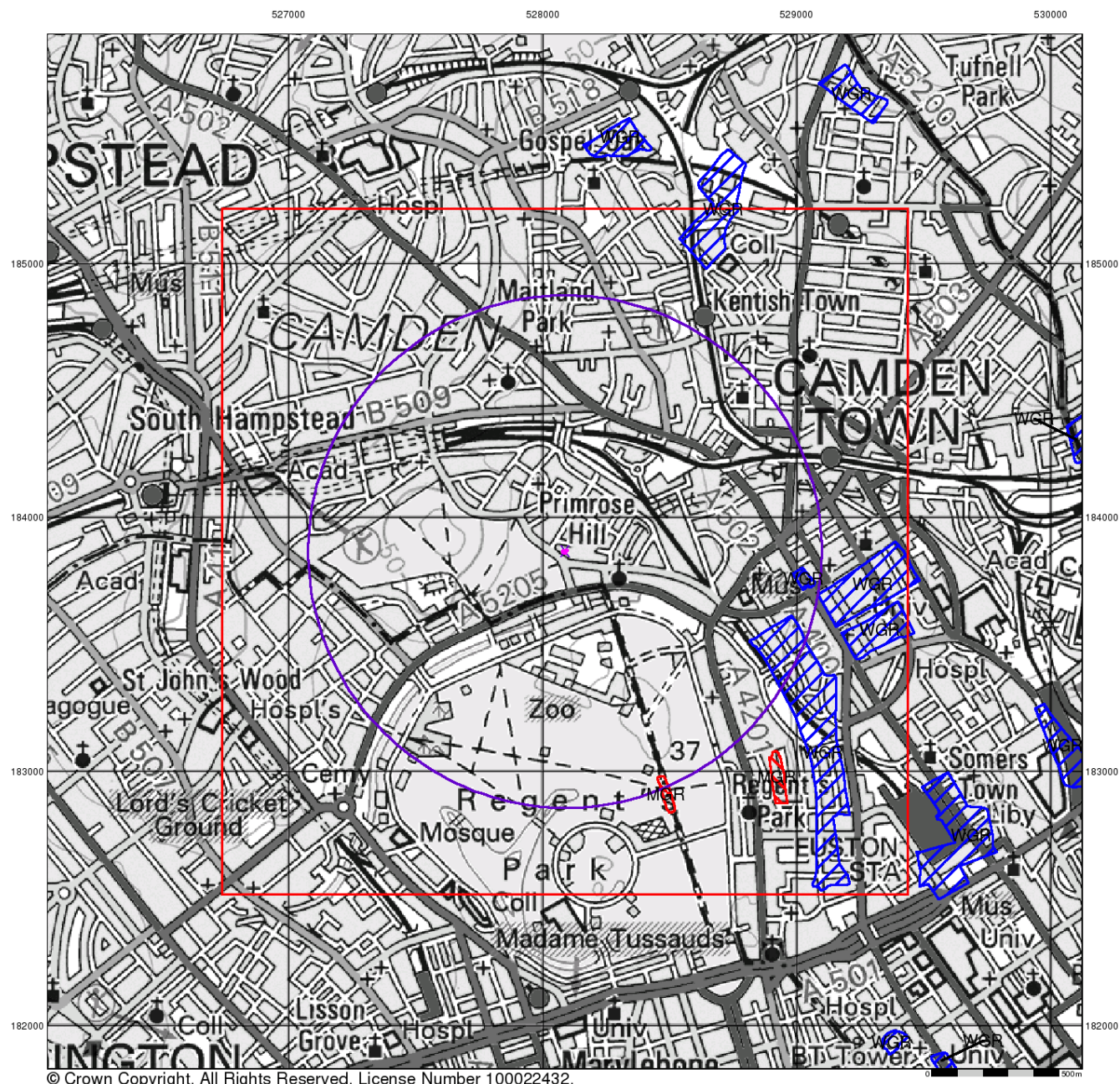
Order Number:	291299140_1_1
Customer Reference:	STU5616
National Grid Reference:	528090, 183870
Slice:	A
Site Area (Ha):	0.02
Search Buffer (m):	1000

Site Details:

Primrose Hill Studios

Landmark
INFORMATION GROUP

Tel: 0844 844 9952
Fax: 0844 844 9951
Web: www.envirocheck.co.uk



© Crown Copyright. All Rights Reserved. License Number 100022432.

soiltechnics

environmental • geotechnical • building fabric

Artificial Ground and Landslip

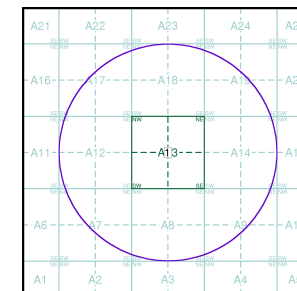
Artificial ground is a term used by BGS for those areas where the ground surface has been significantly modified by human activity. Information about previously developed ground is especially important, as it is often associated with potentially contaminated material, unpredictable engineering conditions and unstable ground.

Artificial ground includes:

- Made ground - man-made deposits such as embankments and spoil heaps on the natural ground surface.
- Worked ground - areas where the ground has been cut away such as quarries and road cuttings.
- Infilled ground - areas where the ground has been cut away then wholly or partially backfilled.
- Landscaped ground - areas where the surface has been reshaped.
- Disturbed ground - areas of ill-defined shallow or near surface mineral workings where it is impracticable to map made and worked ground separately.

Mass movement (landslip) deposits on BGS geological maps are primarily superficial deposits that have moved down slope under gravity to form landslips. These affect bedrock, other superficial deposits and artificial ground. The dataset also includes foundered strata, where the ground has collapsed due to subsidence.

Artificial Ground and Landslip Map - Slice A



Order Details:

Order Number: 291299140_1_1
 Customer Reference: STU5616
 National Grid Reference: 528090, 183870
 Slice: A
 Site Area (Ha): 0.02
 Search Buffer (m): 1000

Site Details:

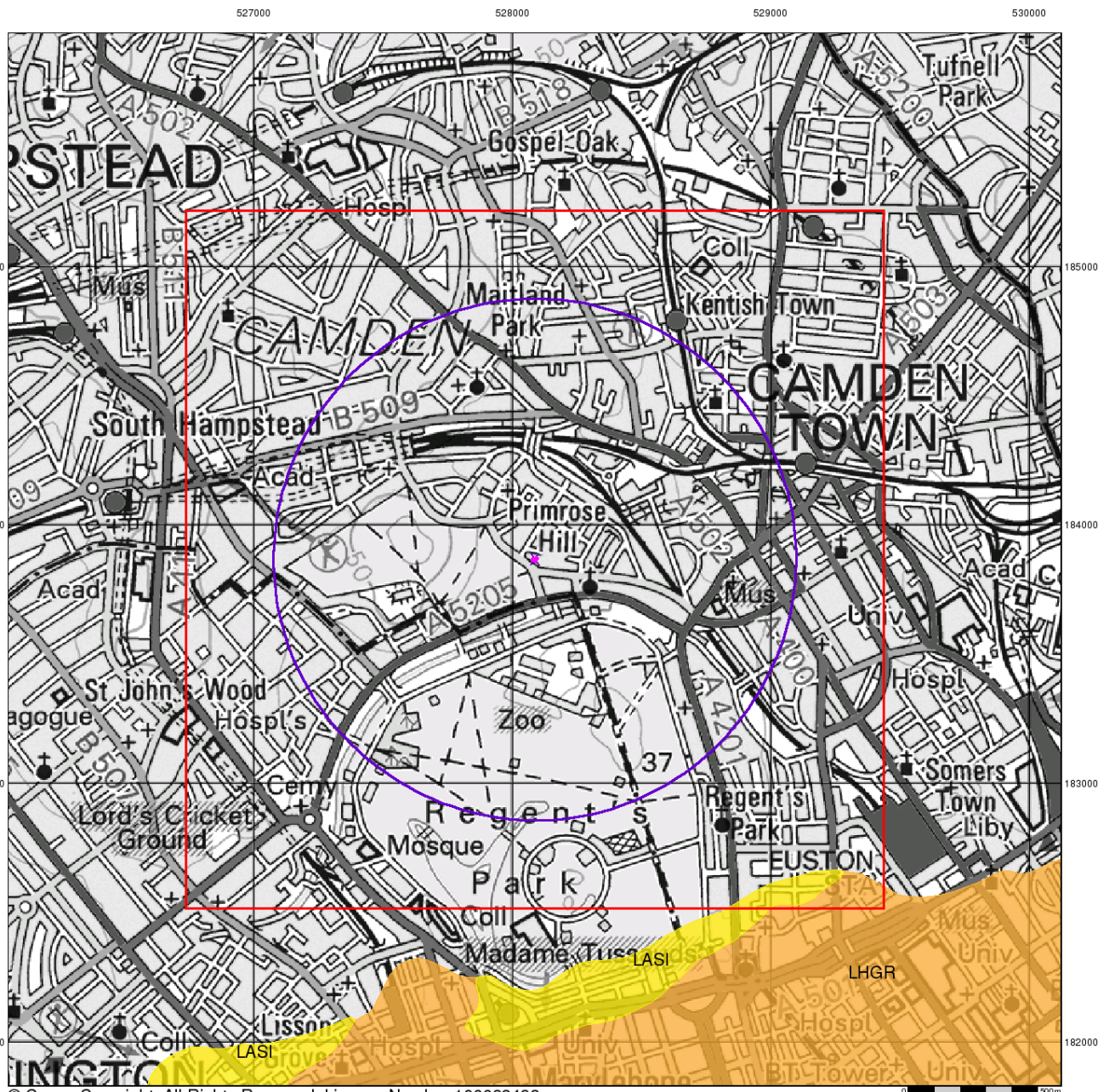
Primrose Hill Studios

Landmark
 INFORMATION GROUP

Tel: 0844 844 9952
 Fax: 0844 844 9951
 Web: www.envirocheck.co.uk

v15.0 16-Feb-2022

Page 2 of 5



© Crown Copyright. All Rights Reserved. License Number 100022432.

soiltechnics

environmental • geotechnical • building fabric

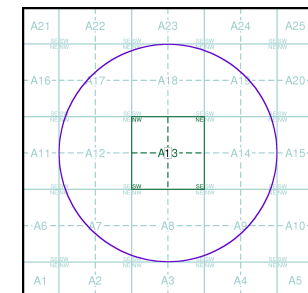
Superficial Geology

Superficial Deposits are the youngest geological deposits formed during the most recent period of geological time, the Quaternary, which extends back about 1.8 million years from the present.

They rest on older deposits or rocks referred to as Bedrock. This dataset contains Superficial deposits that are of natural origin and 'in place'. Other superficial strata may be held in the Mass Movement dataset where they have been moved, or in the Artificial Ground dataset where they are of man-made origin.

Most of these Superficial deposits are unconsolidated sediments such as gravel, sand, silt and clay, and onshore they form relatively thin, often discontinuous patches or larger spreads.

Superficial Geology Map - Slice A



Order Details:

Order Number: 291299140_1_1
Customer Reference: STU5616
National Grid Reference: 528090, 183870
Slice: A
Site Area (Ha): 0.02
Search Buffer (m): 1000

Site Details:

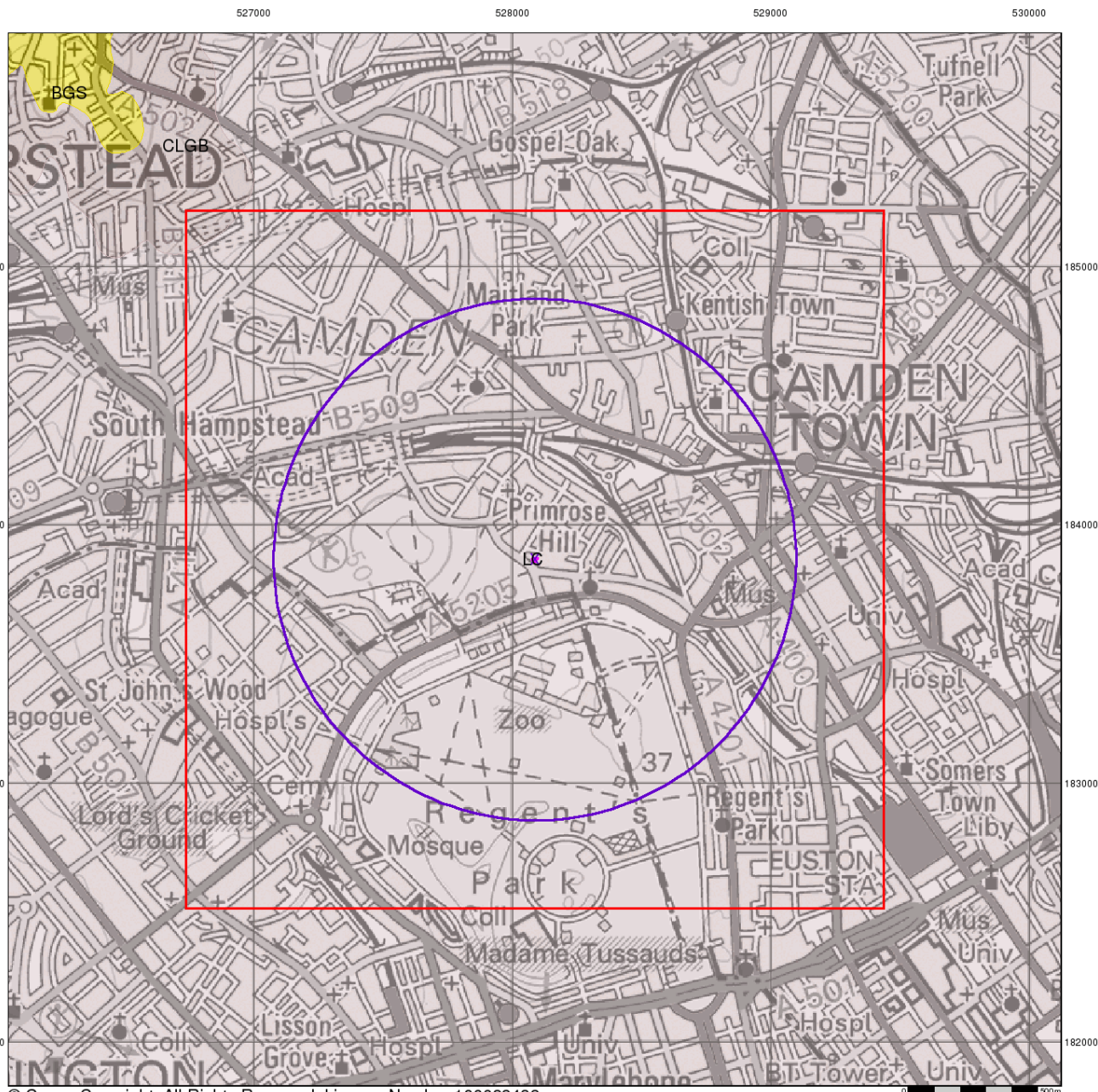
Primrose Hill Studios

Landmark
INFORMATION GROUP

Tel: 0844 844 9952
Fax: 0844 844 9951
Web: www.envirocheck.co.uk

v15.0 16-Feb-2022

Page 3 of 5



© Crown Copyright. All Rights Reserved. License Number 100022432.

soiltechnics

environmental • geotechnical • building fabric

Bedrock and Faults

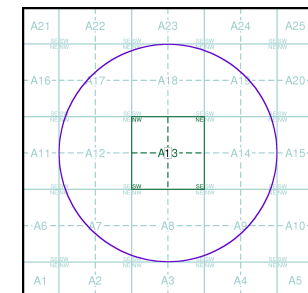
Bedrock geology is a term used for the main mass of rocks forming the Earth and are present everywhere, whether exposed at the surface in outcrops or concealed beneath superficial deposits or water.

The bedrock has formed over vast lengths of geological time ranging from ancient and highly altered rocks of the Proterozoic, some 2500 million years ago, or older, up to the relatively young Pliocene, 1.8 million years ago.

The bedrock geology includes many lithologies, often classified into three types based on origin: igneous, metamorphic and sedimentary.

The BGS Faults and Rock Segments dataset includes geological faults (e.g. normal, thrust), and thin beds mapped as lines (e.g. coal seam, gypsum bed). Some of these are linked to other particular 1:50,000 Geology datasets, for example, coal seams are part of the bedrock sequence, most faults and mineral veins primarily affect the bedrock but cut across the strata and post date its deposition.

Bedrock and Faults Map - Slice A



Order Details:

Order Number: 291299140_1_1
 Customer Reference: STU5616
 National Grid Reference: 528090, 183870
 Slice: A
 Site Area (Ha): 0.02
 Search Buffer (m): 1000

Site Details:

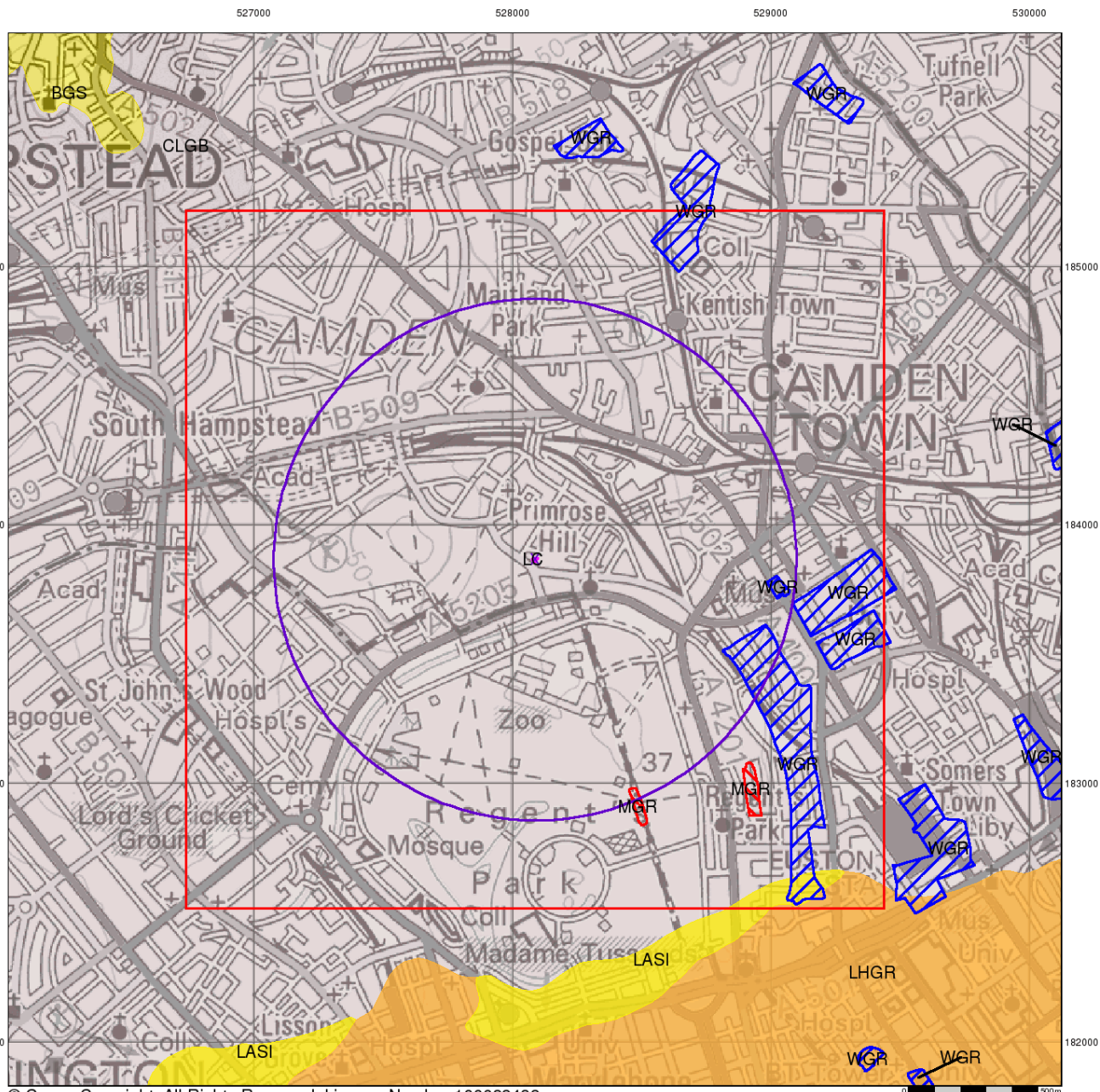
Primrose Hill Studios

Landmark
 INFORMATION GROUP

Tel: 0844 844 9952
 Fax: 0844 844 9951
 Web: www.envirocheck.co.uk

v15.0 16-Feb-2022

Page 4 of 5



© Crown Copyright. All Rights Reserved. License Number 100022432.

soiltechnics

environmental • geotechnical • building fabric

Combined Surface Geology

The Combined Surface Geology map combines all the previous maps into one combined geological overview of your site.

Please consult the legends to the previous maps to interpret the Combined "Surface Geology" map.

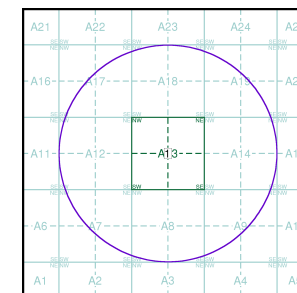
Additional Information

More information on 1:50,000 Geological mapping and explanations of rock classifications can be found on the BGS website. Using the LEX Codes in this report, further descriptions of rock types can be obtained by interrogating the 'BGS Lexicon of Named Rock Units'. This database can be accessed by following the 'Information and Data' link on the BGS website.

Contact

British Geological Survey
Kingsley Dunham Centre
Keyworth
Nottingham
NG12 5GG
Telephone: 0115 936 3143
Fax: 0115 936 3276
email: enquiries@bgs.ac.uk
website: www.bgs.ac.uk

Combined Geology Map - Slice A



Order Details:

Order Number: 291299140_1_1
Customer Reference: STU5616
National Grid Reference: 528090, 183870
Slice: A
Site Area (Ha): 0.02
Search Buffer (m): 1000

Site Details:

Primrose Hill Studios

Landmark
INFORMATION GROUP

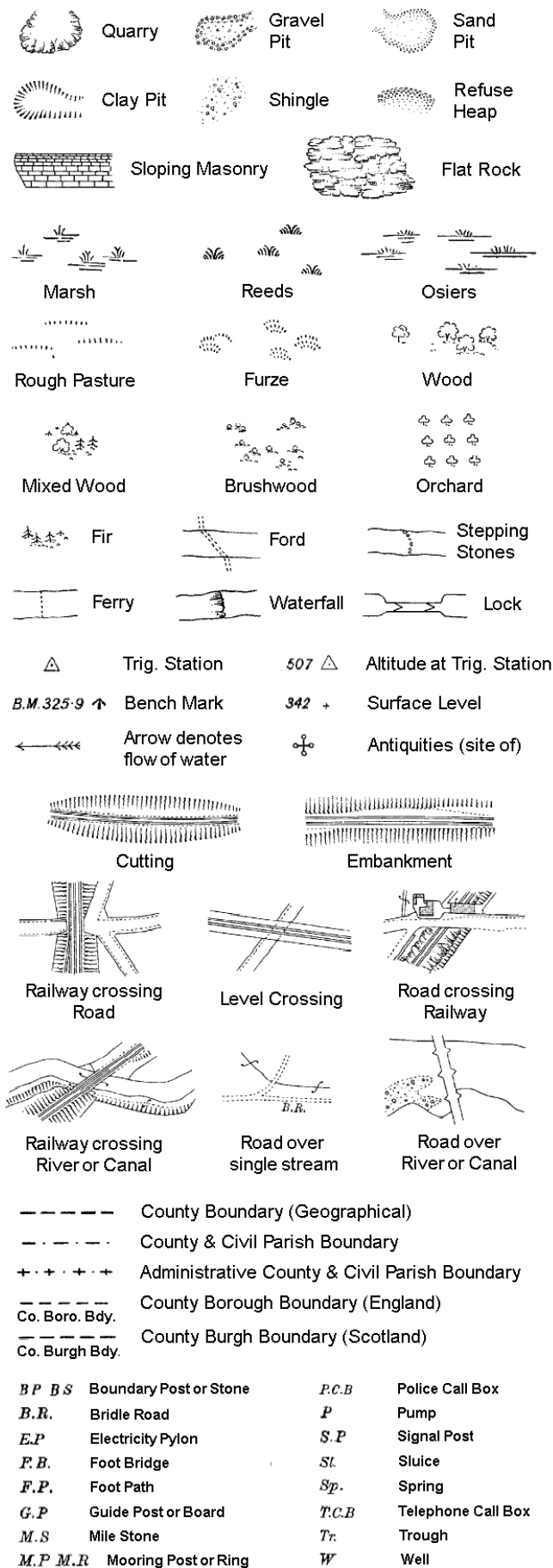
Tel: 0844 844 9952
Fax: 0844 844 9951
Web: www.envirocheck.co.uk

v15.0 16-Feb-2022

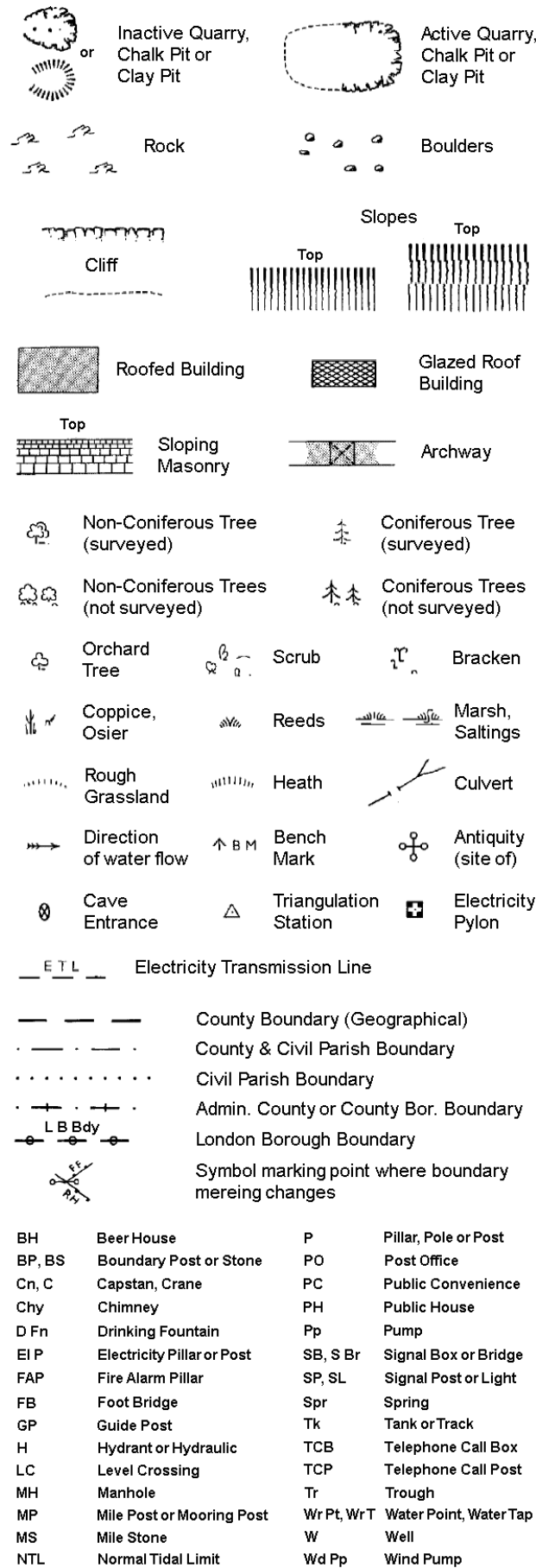
Page 5 of 5

Historical Mapping Legends

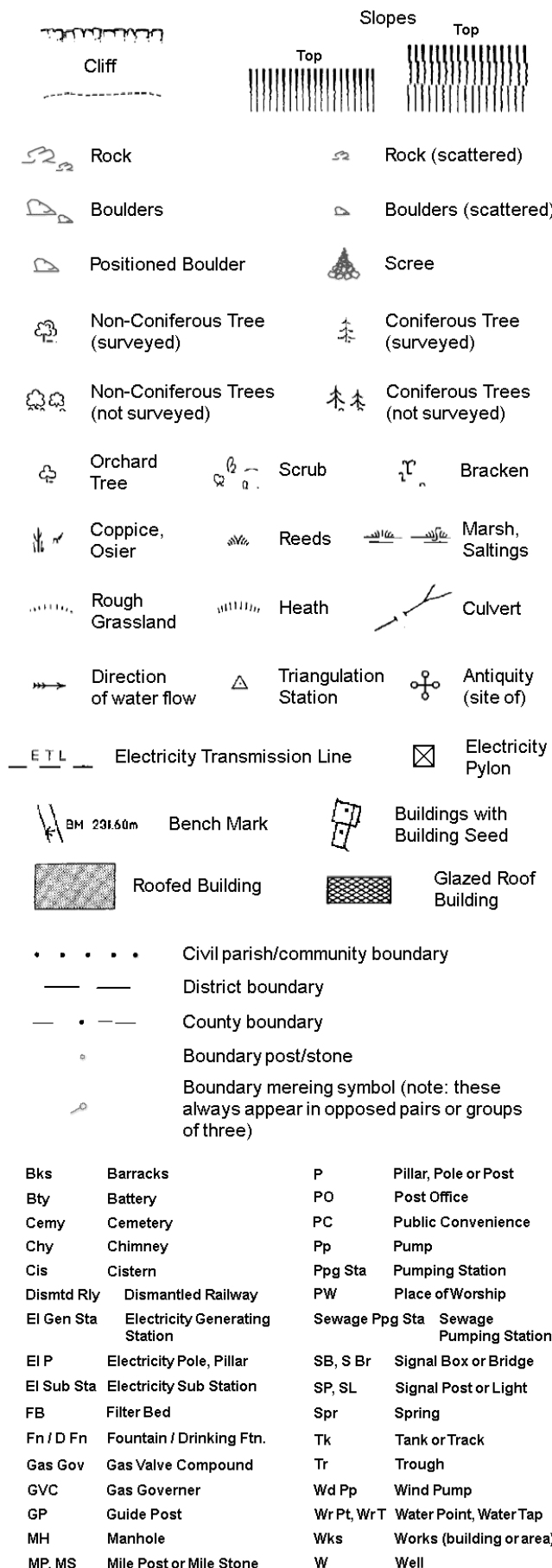
Ordnance Survey County Series and Ordnance Survey Plan 1:2,500



Ordinance Survey Plan, Additional SIMs and Supply of Unpublished Survey Information 1:2,500 and 1:1,250



Large-Scale National Grid Data 1:2,500 and 1:1,250

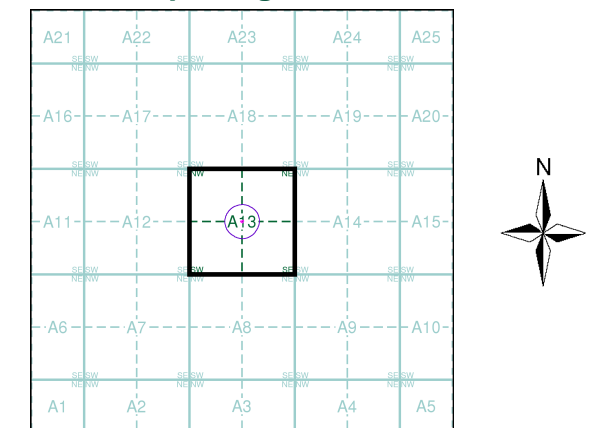


soiltechnics

Historical Mapping & Photography included:

Mapping Type	Scale	Date	Pg
London	1:2,500	1875 - 1876	2
London	1:2,500	1896	3
London	1:2,500	1916	4
Historical Aerial Photography	1:1,250	1946	5
Ordnance Survey Plan	1:1,250	1953 - 1954	6
Ordnance Survey Plan	1:2,500	1954 - 1955	7
Additional SIMs	1:2,500	1954 - 1955	8
Ordnance Survey Plan	1:1,250	1963 - 1969	9
Ordnance Survey Plan	1:2,500	1970 - 1971	10
Ordnance Survey Plan	1:1,250	1972	11
Supply of Unpublished Survey Information	1:1,250	1973	12
Additional SIMs	1:1,250	1978 - 1983	13
Additional SIMs	1:1,250	1987	14
Large-Scale National Grid Data	1:1,250	1991	15
Large-Scale National Grid Data	1:1,250	1992 - 1994	16
Large-Scale National Grid Data	1:1,250	1994	17
Large-Scale National Grid Data	1:1,250	1995	18
Large-Scale National Grid Data	1:1,250	1996	19
Historical Aerial Photography	1:2,500	1999	20

Historical Map - Segment A13



Order Details

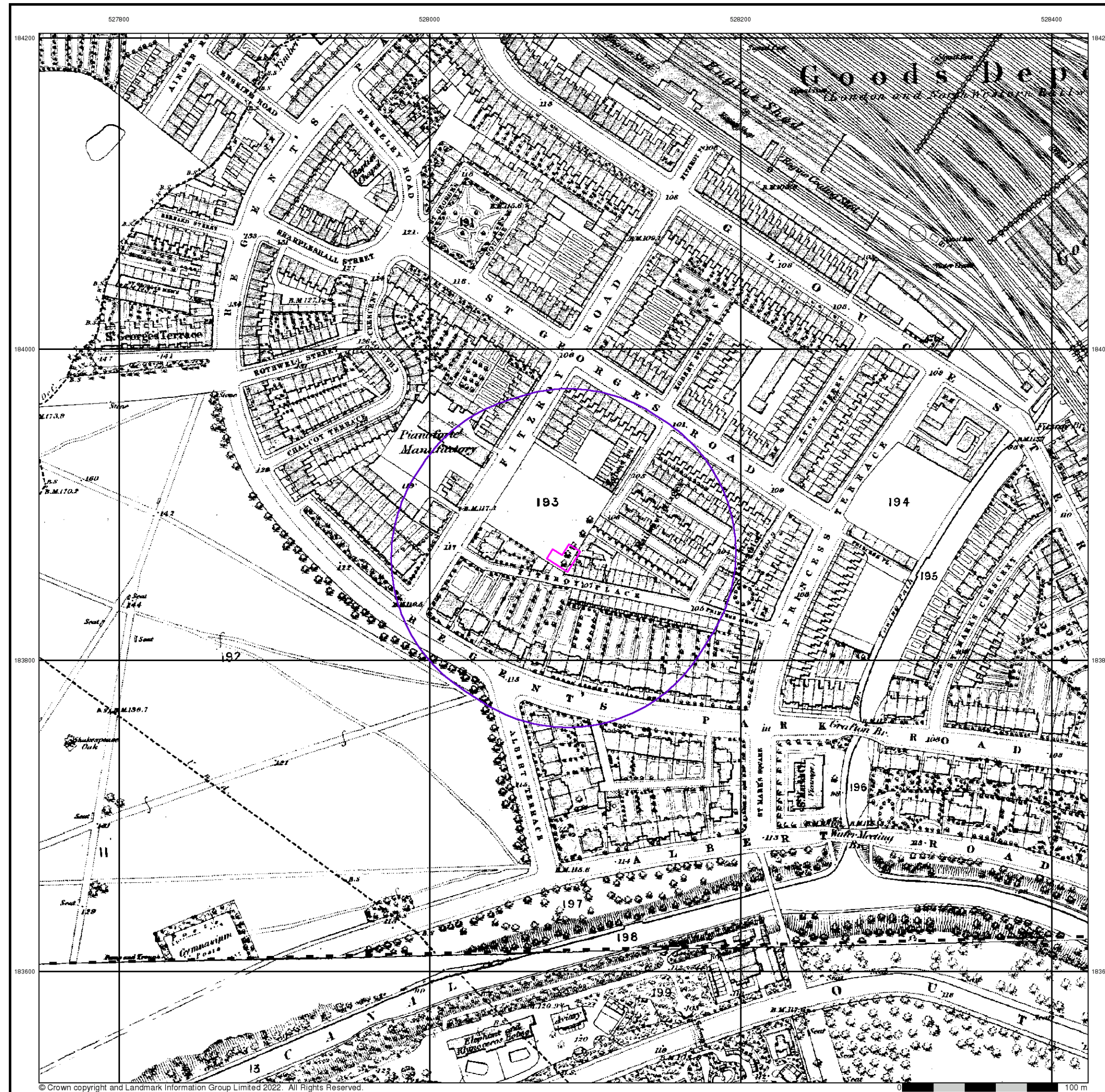
Order Number: 291299140_1_1
Customer Ref: STU5616
National Grid Reference: 528090, 183870
Slice: A
Site Area (Ha): 0.02
Search Buffer (m): 100

Site Details

Primrose Hill Studios

Landmark®
INFORMATION GROUP

Tel: 0844 844 9952
Fax: 0844 844 9951
Web: www.envirocheck.co.uk



soiltechnics

environmental • geotechnical • building fabric

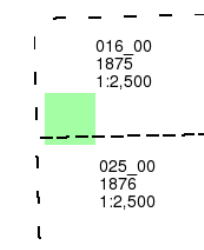
London

Published 1875 - 1876

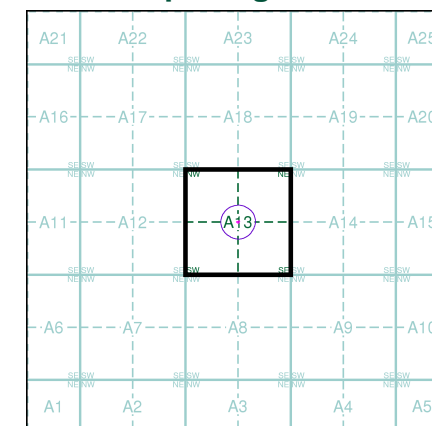
Source map scale - 1:2,500

The historical maps shown were reproduced from maps predominantly held at the scale adopted for England, Wales and Scotland in the 1840's. In 1854 the 1:2,500 scale was adopted for mapping urban areas and by 1896 it covered the whole of what were considered to be the cultivated parts of Great Britain. The published date given below is often some years later than the surveyed date. Before 1938, all OS maps were based on the Cassini Projection, with independent surveys of a single county or group of counties, giving rise to significant inaccuracies in outlying areas.

Map Name(s) and Date(s)



Historical Map - Segment A13



Order Details

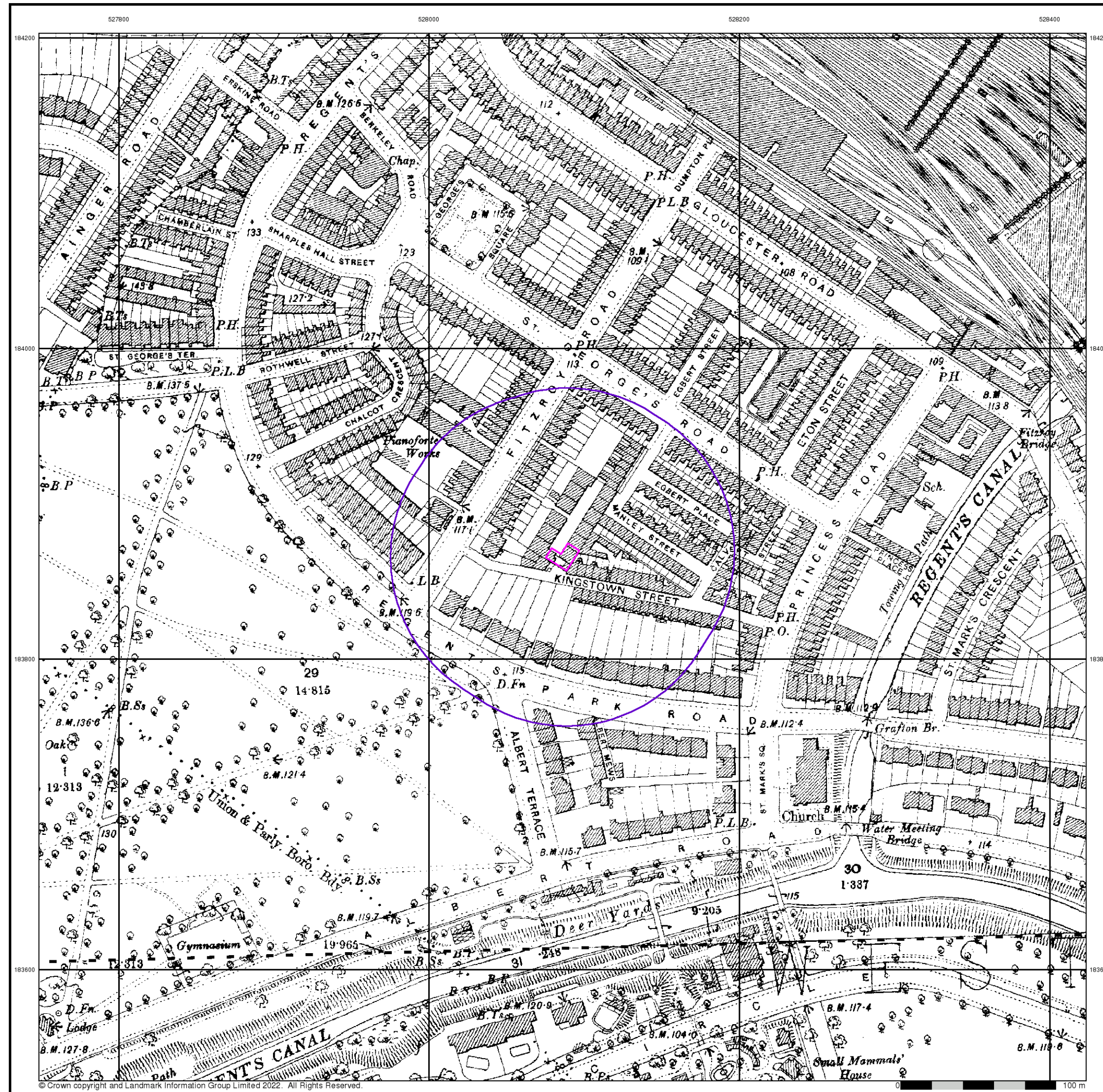
Order Number: 291299140_1_1
Customer Ref: STU5616
National Grid Reference: 528090, 183870
Slice: A
Site Area (Ha): 0.02
Search Buffer (m): 100

Site Details

Primrose Hill Studios

Landmark
INFORMATION GROUP

Tel: 0844 844 9952
Fax: 0844 844 9951
Web: www.envirocheck.co.uk



© Crown copyright and Landmark Information Group Limited 2022. All Rights Reserved.

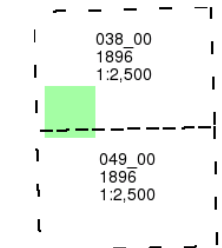
soiltechnics

environmental • geotechnical • building fabric

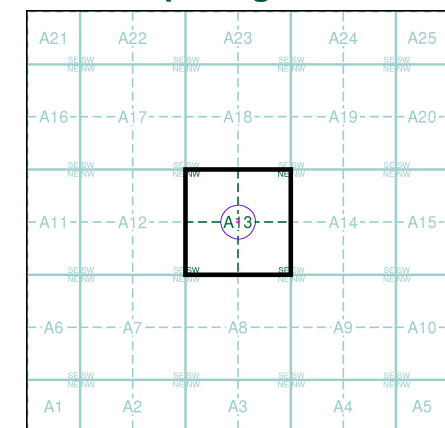
London
Published 1896
Source map scale - 1:2,500

The historical maps shown were reproduced from maps predominantly held at the scale adopted for England, Wales and Scotland in the 1840's. In 1854 the 1:2,500 scale was adopted for mapping urban areas and by 1896 it covered the whole of what were considered to be the cultivated parts of Great Britain. The published date given below is often some years later than the surveyed date. Before 1938, all OS maps were based on the Cassini Projection, with independent surveys of a single county or group of counties, giving rise to significant inaccuracies in outlying areas.

Map Name(s) and Date(s)



Historical Map - Segment A13



Order Details
Order Number: 291299140_1_1
Customer Ref: STU5616
National Grid Reference: 528090, 183870
Slice: A
Site Area (Ha): 0.02
Search Buffer (m): 100

Site Details
Primrose Hill Studios

