
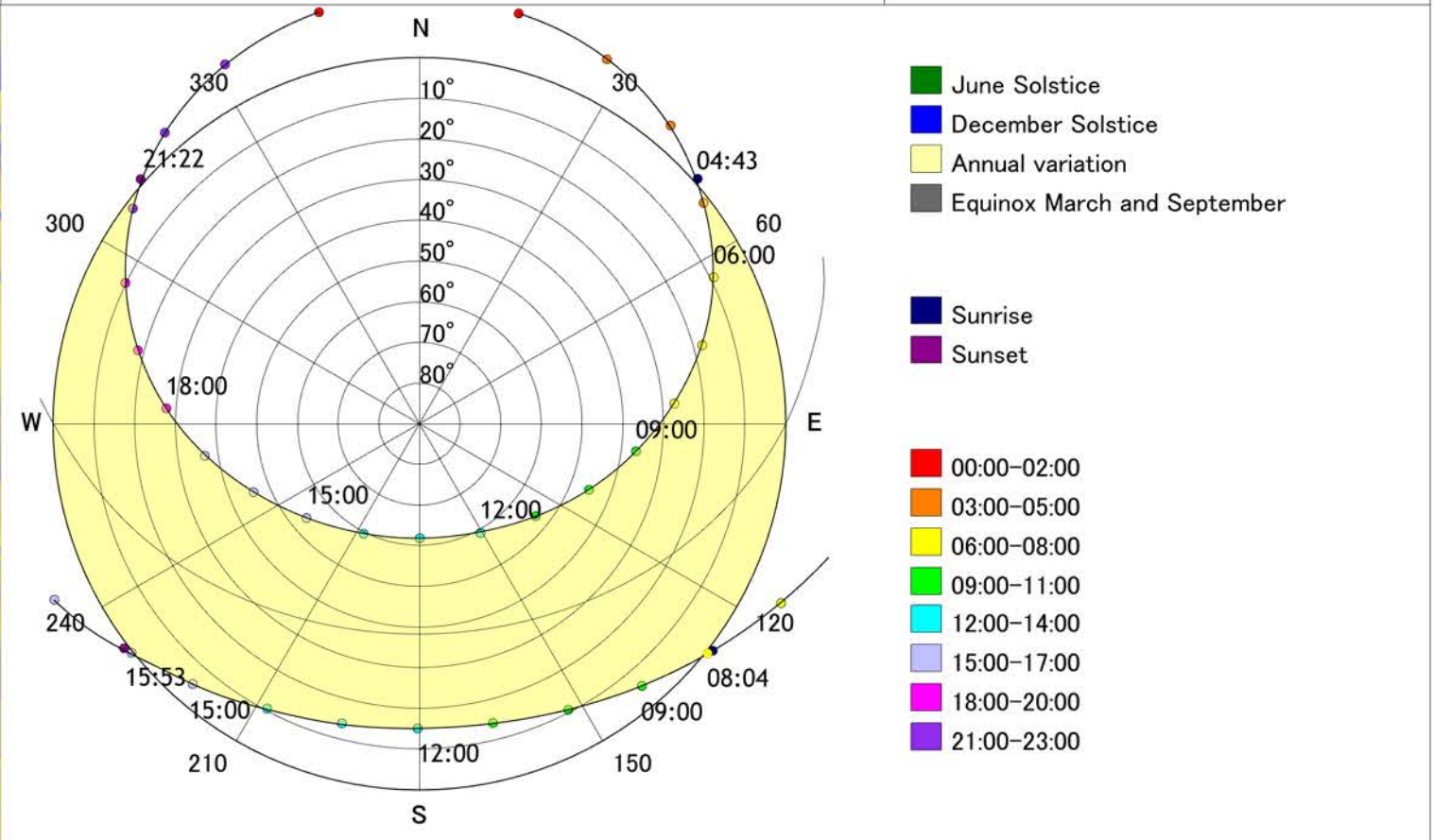




Notes
Solar analysis for Coity Road: 51.548, -0.151 & 37.5m elevation above Sea level, 3D townscape height data: Zmapping Limited
Top Left: Spring Equinox 20/03/2023 & Autumn Equinox 23/09/2023 Bottom Left: Summer Solstice 21/06/2023 Bottom Right: Winter Solstice 22/12/2023 Top Right: Sun path diagram © Gaisma.com

© COPYRIGHT
All rights reserved. The copyright in this drawing is retained by H O K H, no license or assignment of any kind has been, or is, granted to any third party whether by provision of copies or originals or otherwise, unless agreed in writing.

DO NOT SCALE FOR CONSTRUCTION
This drawing is to scale as issued & as spesified below. For construction, contractors should verify all dimensions on site before proceeding work.



Harry Hawkins Architecture
H O K H
h o k h . u k architect@hokh.uk

Issued for
Planning
Date Issued
22/02/2023

Issued by
HH
Scale – A3
1 : 1000

Project
Drawing
Drawing #
54 Coity Road
Existing Solar Analysis
54COR-RA-100_Sun51.548,-0.151

Client
KHL

Project
54 Coity Road
London
NW5 4RY

Scale 1 : 1000

