

Site Location / Drawing Title

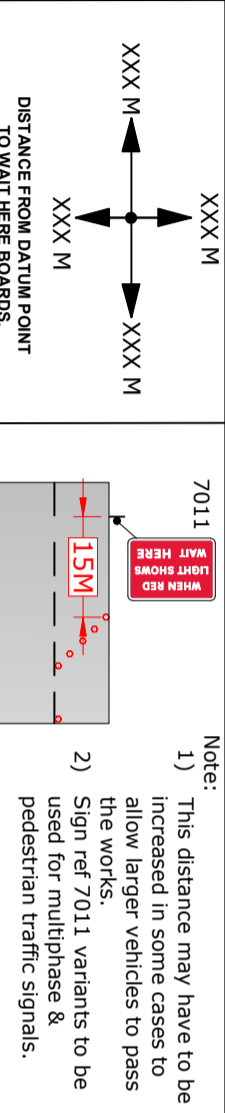
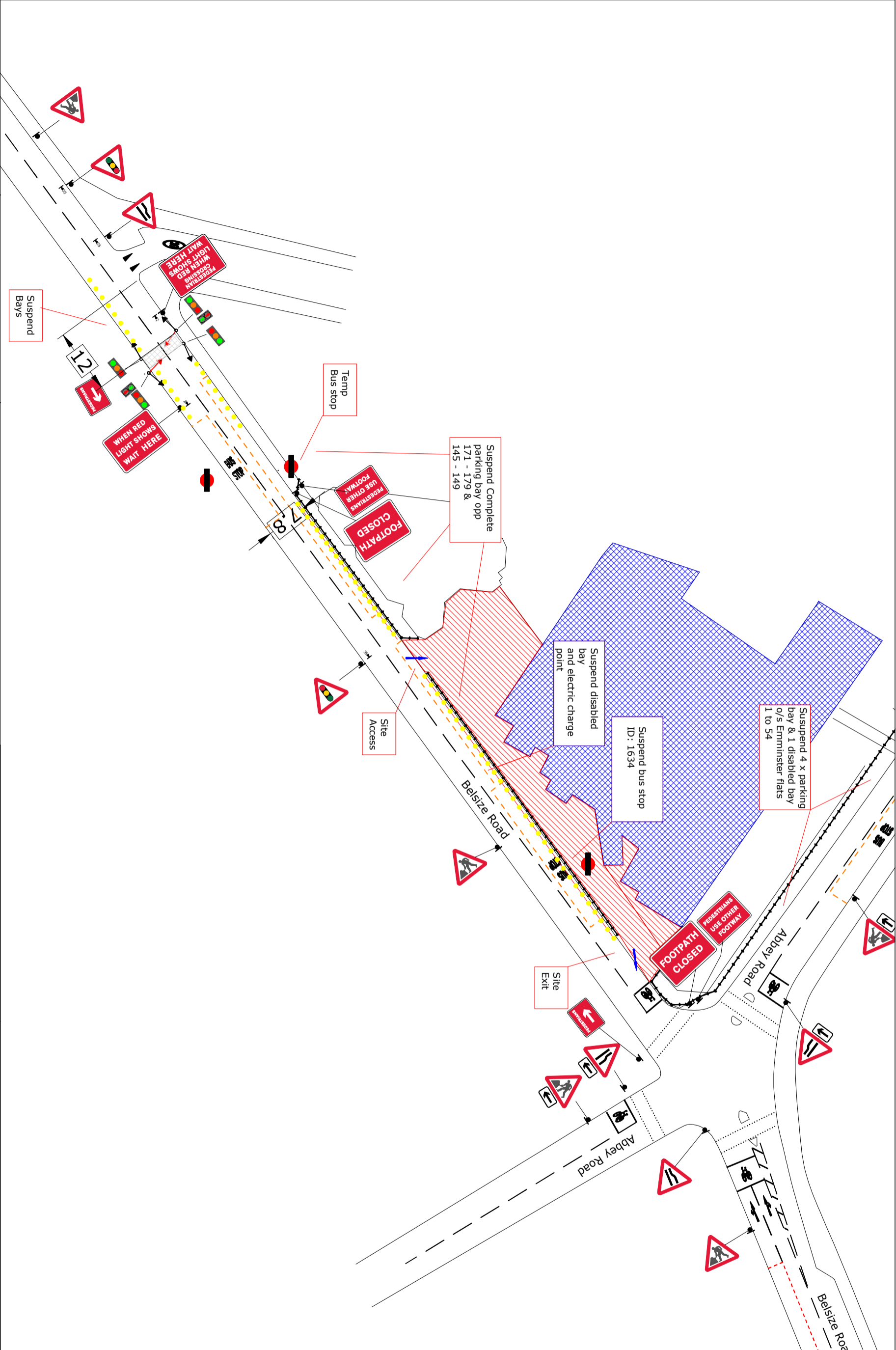
Belsize Road,
Maldavale,
NW6 4DL

Client: Kier	177-S110130
Contract No	20/09/2022
Date	KT187
Drawn by	JD 177
Approved By	civil works
Purpose of works	004
DWG Version No	KT877
Amended by	03/02/2023
Amendment Date	NOT TO SCALE
Scale	1 of 1
Sheet No	

SPEED OF ROAD	30	MPH
DISTANCE FROM FIRST SIGN TO START OF SITE(D)	MIN	25 M
	MAX	45 M
SIDEWAYS SAFETY ZONE (S)		0.5 M
LONGWAYS CLEARANCE (L)		0.5 M
OS Licence No	OI - 000000000000	


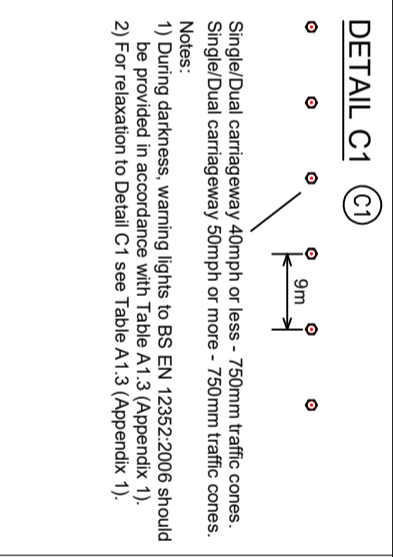
KEY

- Traffic sign
- Traffic cone
- No Parking cone
- Temp Ped Crossing
- Working Space
- Controlled area
- Site Hording
- Bus Stop



Note:
1) This distance may have to be increased in some cases to allow larger vehicles to pass the works.
2) Sign ref 7011 variants to be used for multiphase & pedestrian traffic signals.

The information in this drawing may not be copied or used by third parties without written consent from Sunbelt Rentals Ltd (Traffic Management). This layout is for installation by NRSWA, Lantra 12A,12B,12C,12D qualified persons.
All works shall be in accordance with Safety at Street Works and Road Works, A Code of Practice 2013 & Chapter 8
THIS DOCUMENT IS UNCONTROLLED WHEN PRINTED
The electronic version of this document is the approved and most current. Any printed version is uncontrolled and may not be current.



PHASE 1	Ped Phase 2	
R	R	R
G	G	G
R	R	R
G	G	G
R	R	R
G	G	G

BLACKOUT TIME TO BE 7 SECONDS