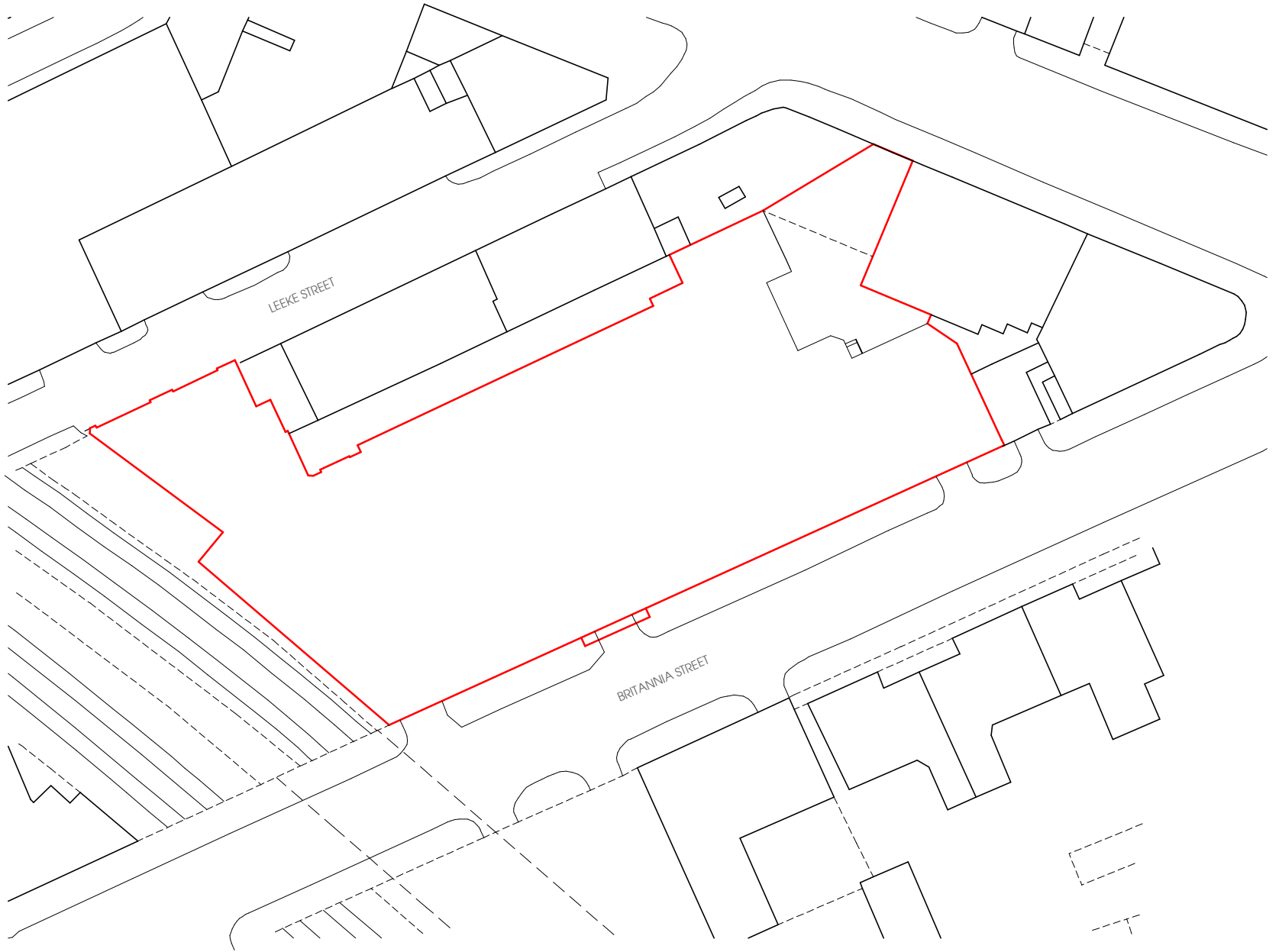
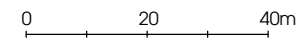
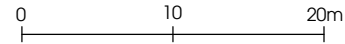


Location Plan 1:1250



Site Plan 1:500



Notes
© Stanton Williams
All rights described in Chapter IV of the Copyright, Designers and Patents Act 1998 have been asserted.

All levels are in metres above Ordnance Datum.

All dimensions should be checked on site. Do not scale from this drawing. Stanton Williams to be advised of any variation between the drawings and site conditions.

To be read in conjunction with the submitted design and access statement and other associated reports.

Safety, health and environmental information

Please refer to pre-construction information and risk register. The notes below refer specifically to the information shown on this drawing.

Revision

Date

Description

Location

Stanton Williams
36 Graham Street
London N1 8GJ
Phone +44 (0)20 7880 6400
Email 500@stantonwilliams.com
www.stantonwilliams.com

Project
Britannia Street

Drawn
Author

Date
10/03/2023

Checked
Checker

Scale @ A3

Drawing Title
Site and Location Plan

Approved
Approver

Project No.
559

Status
Project Status

Revision

Drawing No. 00110

Project	Originator	Volume	Level	Type	Role	Reference	Revision	Suitability
559	SWA	XX	00	DR	A	00110		XX

STANTON
WILLIAMS