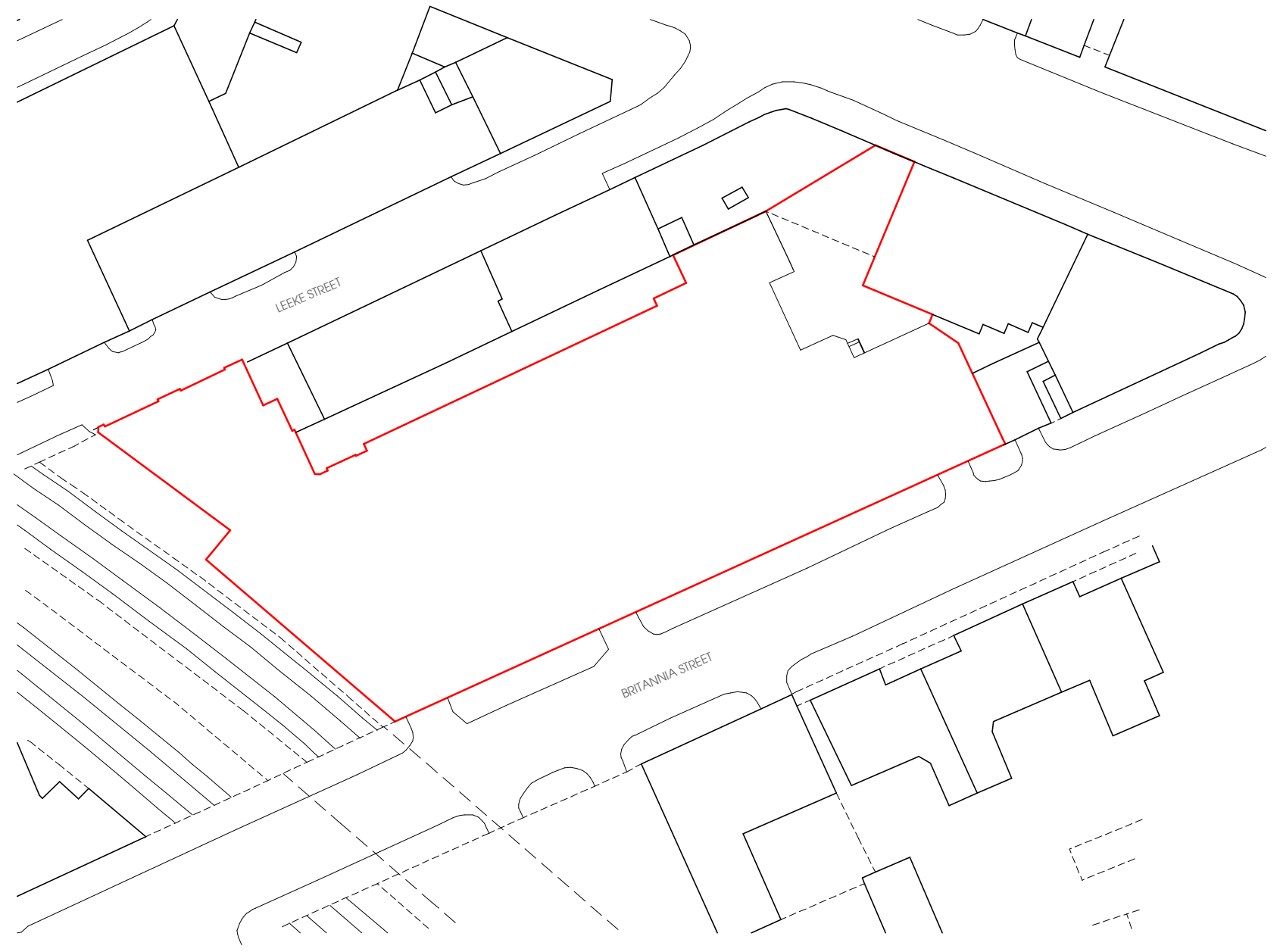
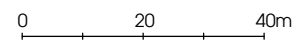
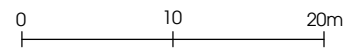


Location Plan 1:1250



Site Plan 1:500



Notes
 © Stanton Williams
 All rights described in Chapter IV of the Copyright, Designers and Patents Act 1998 have been asserted.

All levels are in metres above Ordnance Datum.

All dimensions should be checked on site. Do not scale from this drawing. Stanton Williams to be advised of any variation between the drawings and site conditions.

To be read in conjunction with the submitted design and access statement and other associated reports.

Safety, health and environmental information

Please refer to pre-construction information and risk register. The notes below refer specifically to the information shown on this drawing.

Revision	Date	Description	Location
----------	------	-------------	----------

Stanton Williams
 36 Graham Street
 London N1 8GJ
 Phone +44 (0)20 7880 6400
 Email 500@stantonwilliams.com
 www.stantonwilliams.com

Project		Drawing Title	
Britannia Street		Site and Location Plan	
Drawn	Checked	Approved	Status
Author	Checker	Approver	Project Status
Date	Scale @ A3	Project No.	Revision
10/03/2023		559	

Drawing No. 00110									
Project	Originator	Volume	Level	Type	Role	Reference	Revision	Suitability	
559	SWA	XX	00	DR	A	00110		XX	

STANTON
 WILLIAMS