

ALL DIMENSIONS ARE IN mm UNLESS NOTED OTHERWISE

N.G.R E: 530410 N: 182199

DIRECTIONS TO SITE :
 HEADING SOUTH ON THE A40 FOLLOW THE ROAD INTO LONDON, ONTO THE A404, THEN ONTO MARYLEBONE ROAD (A501). TURN RIGHT ONTO JUDD STREET AND FOLLOW THE ROAD ONTO HUNTER STREET TILL YOU ARE BESIDE BRUNSWICK SQUARE. THE SITE IS LOCATED AT THE CORNER OF BRUNSWICK SQUARE AND GRENVILLE STREET.

NOTES:

REV	Issued for Approval	MODIFICATION	BY	CH	DATE
A			MUN	CT	10.01.2023

WHP Telecoms Ltd
 Faraday Court
 401 Faraday Street
 Birchwood Park
 Warrington WA3 6GA
 Tel: 01925 424100 Fax: 01925 424101
 e-mail: info@whptelecoms.com



Cell Name
 SCARAWAY STREET

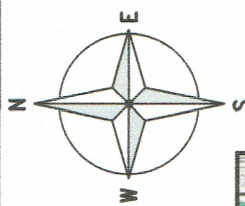
Opt.
 -

Cell ID No
 VMO2 VF
 13600838 46409 1540_47

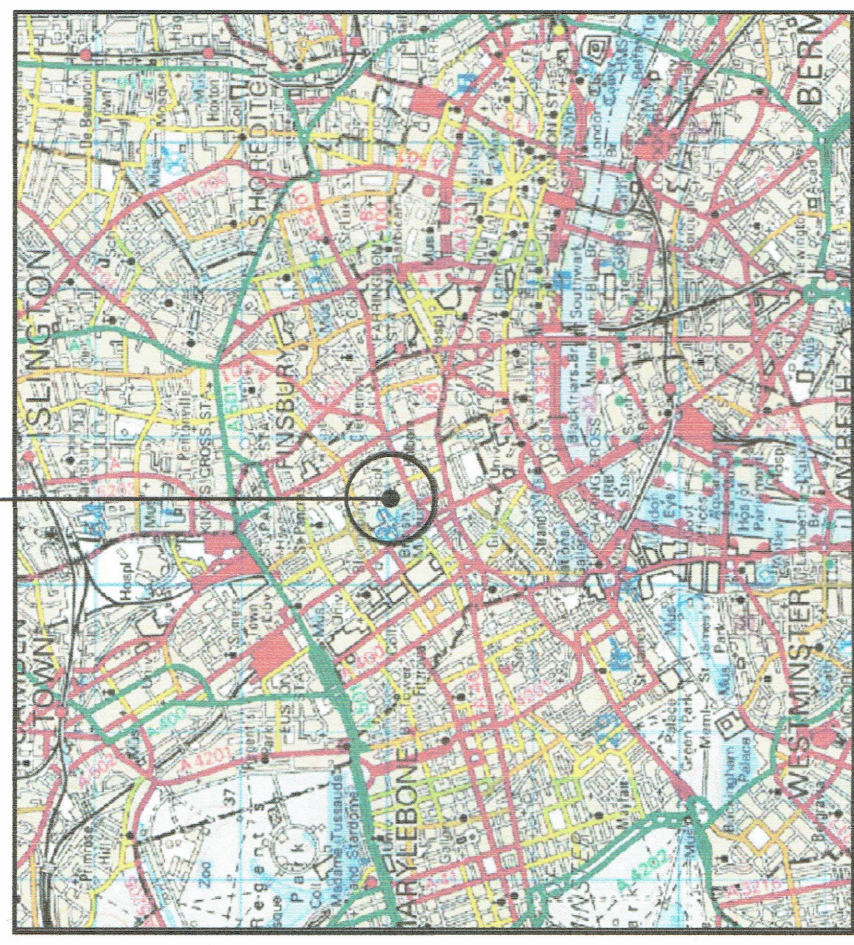
Site Address / Contact Details
 LANSOWNE TERRACE
 LONDON
 GREATER LONDON
 ENGLAND
 WC1N 1AS

Drawing Title: SITE LOCATION MAPS

Purpose of issue:	PLANNING	Dwg Rev:	
Drawing Number:	100	A	
Surveyed By:	WHP	Original Sheet Size:	A3
Drawn:	MUN	Checked:	CT
Date:	10.01.2023	Date:	10.01.2023
Issue:		Issue:	A



SITE LOCATION



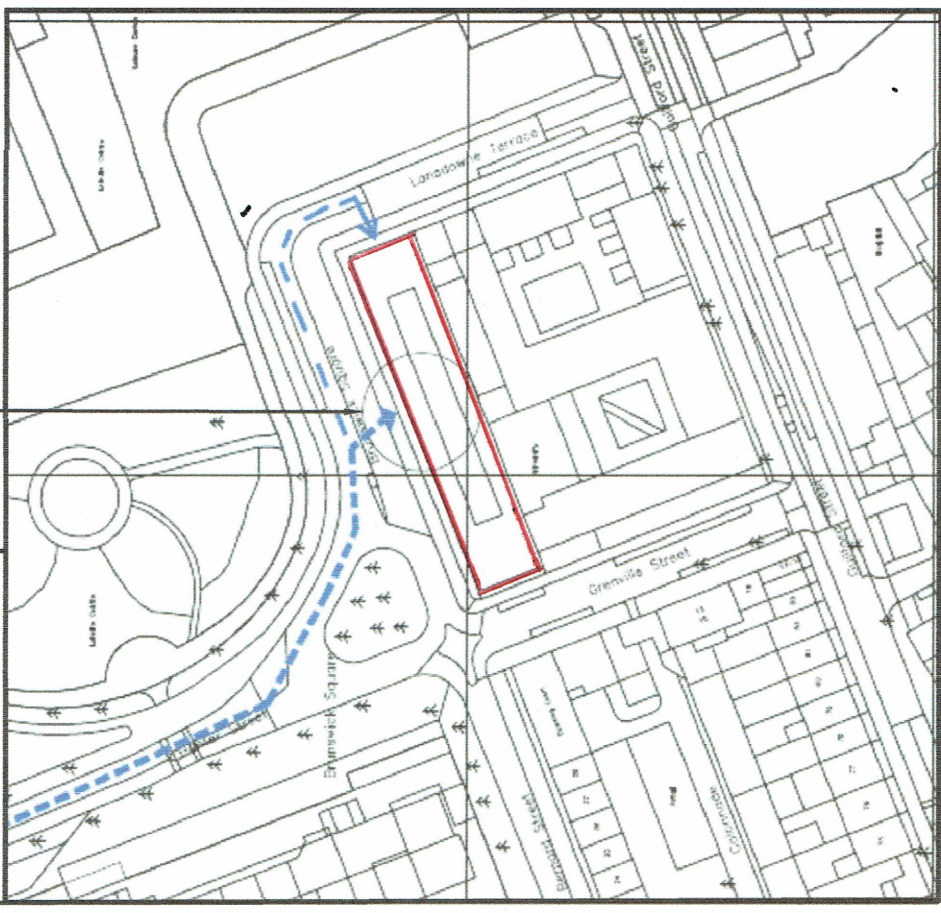
SITE LOCATION
 (Scale 1:50000)

Ordnance Survey map extract based upon Landranger map series with the permission of the controller of Her Majesty's Stationery Office
 Licence No. 0100023487
 Crown copyright.




SITE LOCATION

— Access Route
 — Directions to Site



DETAILED SITE LOCATION
 (Scale 1:1250)

Based upon Ordnance Survey map extract with the permission of the Controller of Her Majesty's Stationery Office.
 Crown copyright.
 Licence No. 1000204449



SITE PHOTOGRAPH

The drawings comply with VF Standard ICNIRP guidelines. Designed in accordance with Cornerstone documents: SDN0009v5.